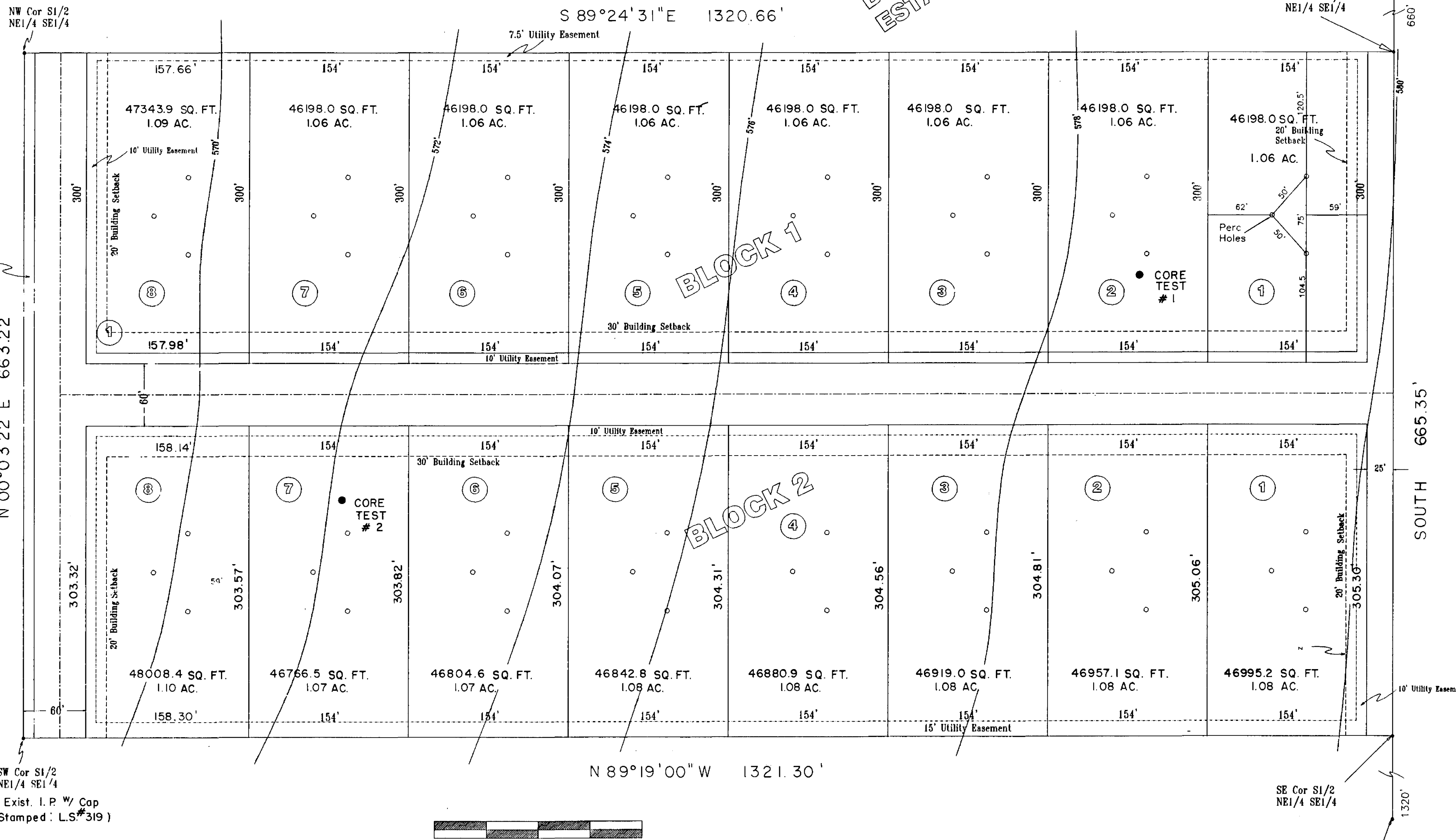
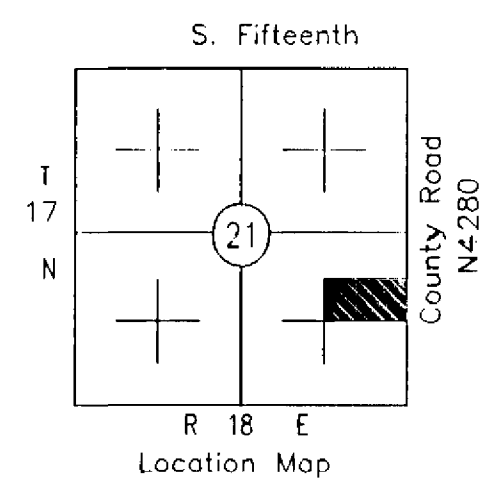


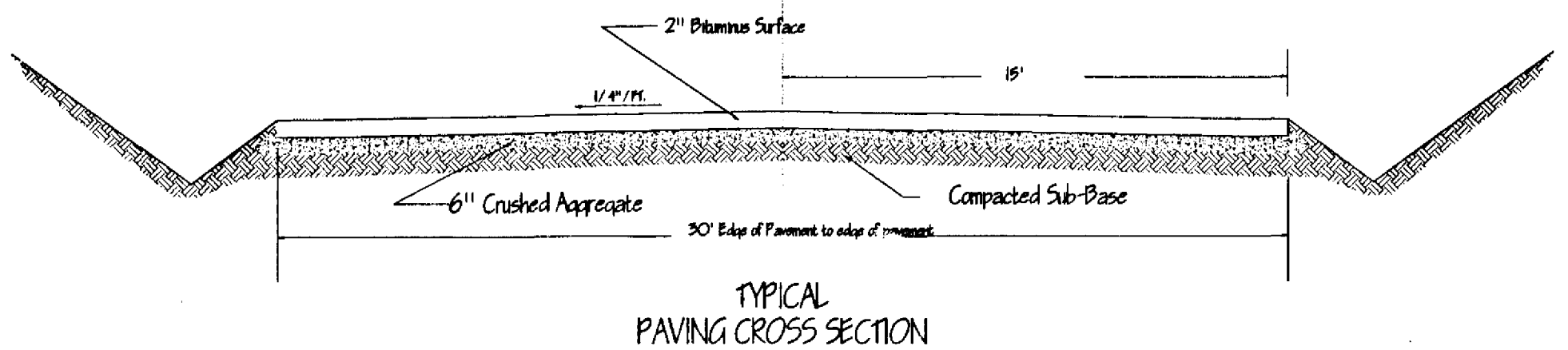
WESTON & WILLIAMS SUBDIVISION

**BRIARWOOD
ESTATES**



Block	Rate	Block	Rate
1	2	1	2
1	14.6	1	36.4
2	14.6	2	25.2
3	12.1	3	16.1
4	10.6	4	10.6
5	13.5	5	8.6
6	10.3	6	8.5
7	12.3	7	9.0
8	12.2	8	16.6

CORE TESTS	
# 1	0'-40" White / Grey Sandy Clay 40'-72" Darker Gray Hard Pan/Clay
# 2	0'-36" White / Grey Sandy Clay 36'-60" Darker Grey Clay - Sand 60'-72" Hard Pan / Clay



Date: 07-10-96
 Scale: SEE BAR SCALE
 Designed: THREE RIVERS
 ENGINEERING & SURVEYING
 Drawn: BILL REID
 Checked:
 Engineer: BILL REID

THREE RIVERS ENGINEERING & SURVEYING
 105 N. LEE ST
 PO BOX 1735
 FORT GIBSON, OK 74434
 PH: (918) 478-8822
 FAX: (918) 478-8822

PLAT
for
WESTON & WILLIAMS
SUBDIVISION
Wagoner County, Oklahoma

PROJECT NO.:
DRAWING NAME: WILLIAMS
PROJECT ENGR.: B. REID

SHEET NO.
1 of 2

FINAL PLAT
 WESTON & WILLIAMS SUBDIVISION
 S 1/2 NE 1/4 SE 1/4
 Section 21, Township 17 North, Range 18 East
 Wagoner County, Oklahoma

OWNER'S CERTIFICATE
 The undersigned owner of the real estate situated in Wagoner County, State of Oklahoma described as follows:
 The South 1/2 of the NE 1/4 of the SE 1/4 of Section 21, Township 17 North, Range 18 East, Wagoner County, Oklahoma

We hereby certify that we have caused the same to be plotted and subdivided into Lots & Blocks, together with easement reservations in conformity with the plat herein contained which plat is hereby adopted as the official plat under the name "Weston & Williams" and furthermore that all Right of Ways are dedicated to the County of Wagoner.


Mike Weston Donna Williams Ernie Williams
 Owner Owner Owner

Subscribed and sworn to before me this 27 day of NOVEMBER, 1996.
 My commission expires JUNE 2, 1998

Jerry D. Jankilla
 Notary Public

SURVEYOR'S CERTIFICATE
 I, Tom E. Tobin, a Registered Land Surveyor, do hereby certify that I have designed the plat shown hereon as "William's Subdivision" in the County of Wagoner, Oklahoma, and that I have computed all the distances and bearings of the various lots and that said plat is a true representation thereof.

Signed this 27th day of November, 1996



Thomas E. Tobin
 Registered Land Surveyor
 # 1340
 Three Rivers Engineering & Surveying, Inc.
 Cert. of Authorization # 2664

COUNTY COMMISSIONER'S CERTIFICATE
 I hereby certify that this plat was approved by the County of Wagoner on the 2 day of Dec, 1996.

Alvin Farley D.B. Hargrave
 Wagoner County Commissioner

COUNTY TREASURER'S CERTIFICATE
 I hereby certify that to all real estate involved in this plat, all taxes have been paid for 1995 as reflected by the current tax rolls and security has been provided for 1996.
 Signed this 21st day of November, 1996.

Mary Sue Sadder
 Wagoner County Treasurer

CERTIFICATE OF COUNTY CLERK
 This plat has been filed in the office of the County Clerk, Wagoner County, Oklahoma, this 13th day of December, 1996.
 Book PLC-4 Page 313



ASSURANCE STATEMENT
 We Ernie Williams, Donna Williams & Mike Weston, owners, developers, successor, or assignee hereby agree that no transfer of deed or building permits will be transacted until all street and utility improvements have been completed and accepted by the County of Wagoner.
Mike Weston Donna Williams Ernie Williams
 Mike Weston Donna Williams Ernie Williams

PLANNING COMMISSION APPROVAL
Brenda Spertown, Chairman/Secretary of the Wagoner Metropolitan Area Planning Commission, hereby certify that the said Commission duly approved this plat on the 24th day of September, 1996.

DEPARTMENT OF ENVIRONMENTAL QUALITY APPROVAL
 I, Marvin Boatright, District Supervisor for the Oklahoma Department of Environmental Quality, certify that this plat, WESTON & WILLIAMS SUBDIVISION, is approved for construction of individual sewage disposal systems with public water.
 Date: NOV - 6 1996 Marvin L. Boatright RPS
 DISTRICT SUPERVISOR, DEPARTMENT OF ENVIRONMENTAL QUALITY

State of Oklahoma
 DEPARTMENT OF ENVIRONMENTAL QUALITY
 1000 N.E. 10th Street
 Oklahoma City, OK 73117-1212