

STATE OF OKLAHOMA
 WAGONER COUNTY
 FILED OR RECORDED
 1986 JUN 25 PM 12:50
 JERRY FIELDS
 COUNTY CLERK

FINAL PLAT OF VERMILLION THIRD ADDITION

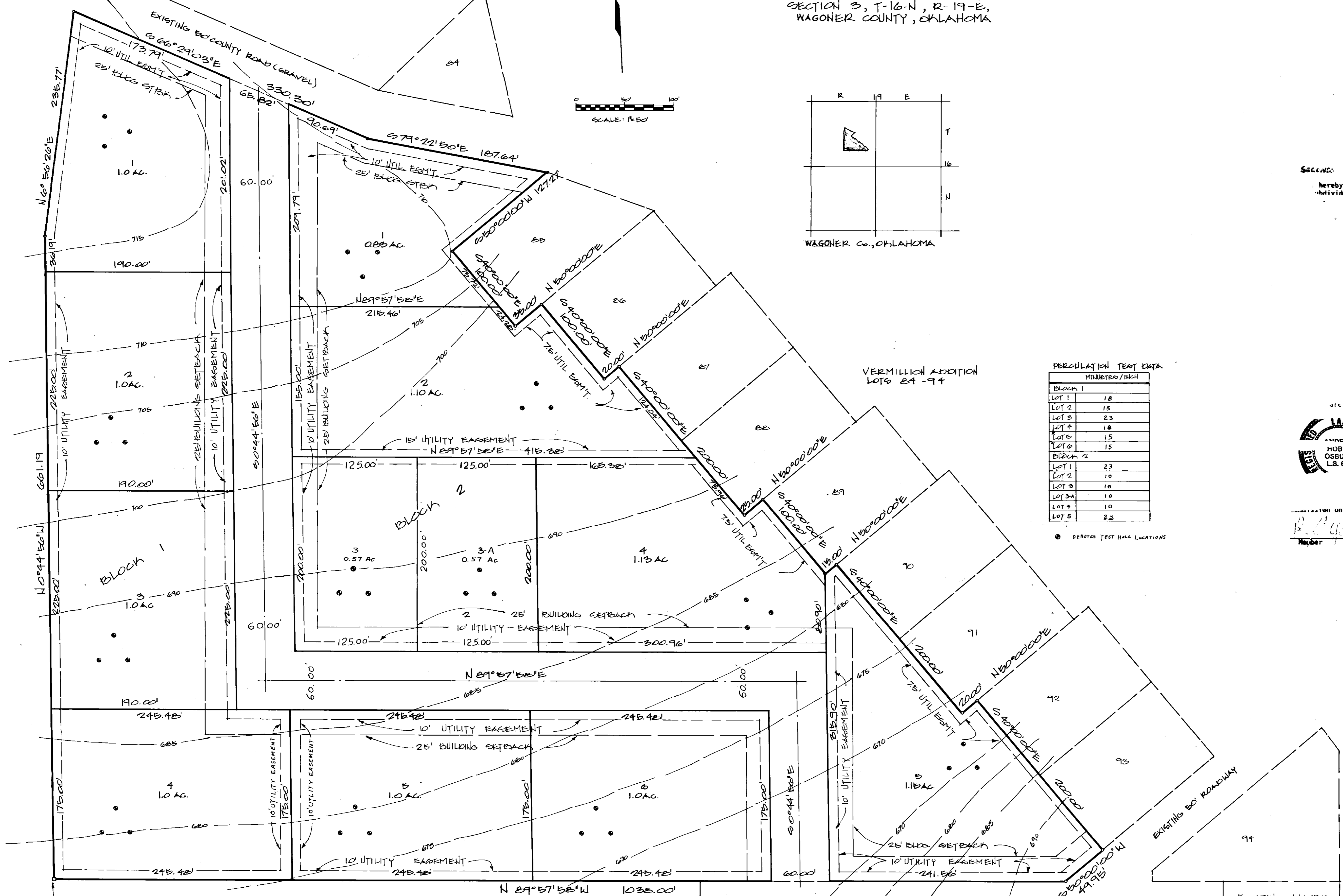
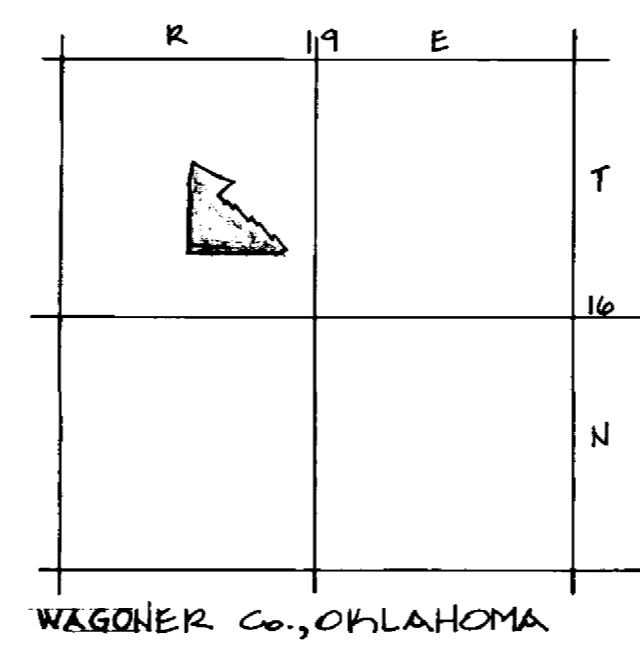

A PART OF THE E 1/2 NW 1/4
 SECTION 3, T-16-N, R-19-E,
 WAGONER COUNTY, OKLAHOMA

Section 3, Township 16 North, Range 19 East, Oklahoma being

the Northwest one quarter of said Section 3; thence North 19 feet; thence North 66 degrees 00 minutes South 66 degrees

thence South 40 degrees North 50 degrees 00 minutes West 100.00 feet; thence East 100.00 feet; thence South 40 degrees North 50 degrees 00 minutes East 25.00 feet; thence East 100.00 feet; thence South

SECURITY: I hereby certify that they have caused the same to be divided into lots and streets together with easement reservations herein contained, which plat is hereby



PERCOLATION TEST DATA

Block	MINUTES/INCH
Block 1	
LOT 1	18
LOT 2	15
LOT 3	23
LOT 4	18
LOT 5	15
Block 2	
LOT 1	23
LOT 2	10
LOT 3	10
LOT 3A	10
LOT 4	10
LOT 5	22

● DENOTES TEST HOLE LOCATIONS



Signature: _____
 (Acknowledgment)
 A. Hobb
 4683

approved by the Wagoner County Commission on the _____ day of _____, 1986.

 Mayor

TREASURER'S CERTIFICATE

29 April 1986 Wagoner Metropolitan

SW CORNER OF THE
 NW 1/4 SE 1/4 NW 1/4 SECT.
 3, T-16-N, R-19-E,
 WAGONER Co., OKLA.

EXISTING WATER
 TOWERS