8A-

TIMBERLAKE VIEW

A SUBDIVISION IN
WAGONER COUNTY, OKLAHOMA

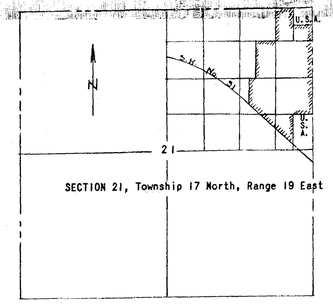

ANGLES

A	45 - 33	A1	109 - 12
B	137 - 06	A2	106 - 33
C	42 - 57	A3	73 - 27
D	27 - 51	A4	106 - 13
E	152 - 09	A5	71 - 07
F	28 - 09	A6	70 - 39
G	61 - 51	A7	71 - 04
H	90 - 00	A8	117 - 59
J	64 - 49	A9	61 - 59
K	28 - 02	B1	118 - 01
L	151 - 57	B3	90 - 05
M	28 - 15	B2	61 - 59
N	90	B4	89 - 55
O	90	B5	89 - 54
P	89 - 59	B6	90 - 06
Q	89 - 58	B7	28 - 13
R	61 - 48	B8	89 - 57
S	118 - 12	B9	89 - 57
T		C1	89 - 57
U	108 - 53	C2	90 - 03
V	70 - 59	C3	89 - 57
W	109 - 01	C4	89 - 59
X	71 - 06	C5	151 - 47
Y	188 - 54	C6	91 - 26
Z	70 - 48	C7	180 - 03
		C8	28 - 13
		C9	45 - 32

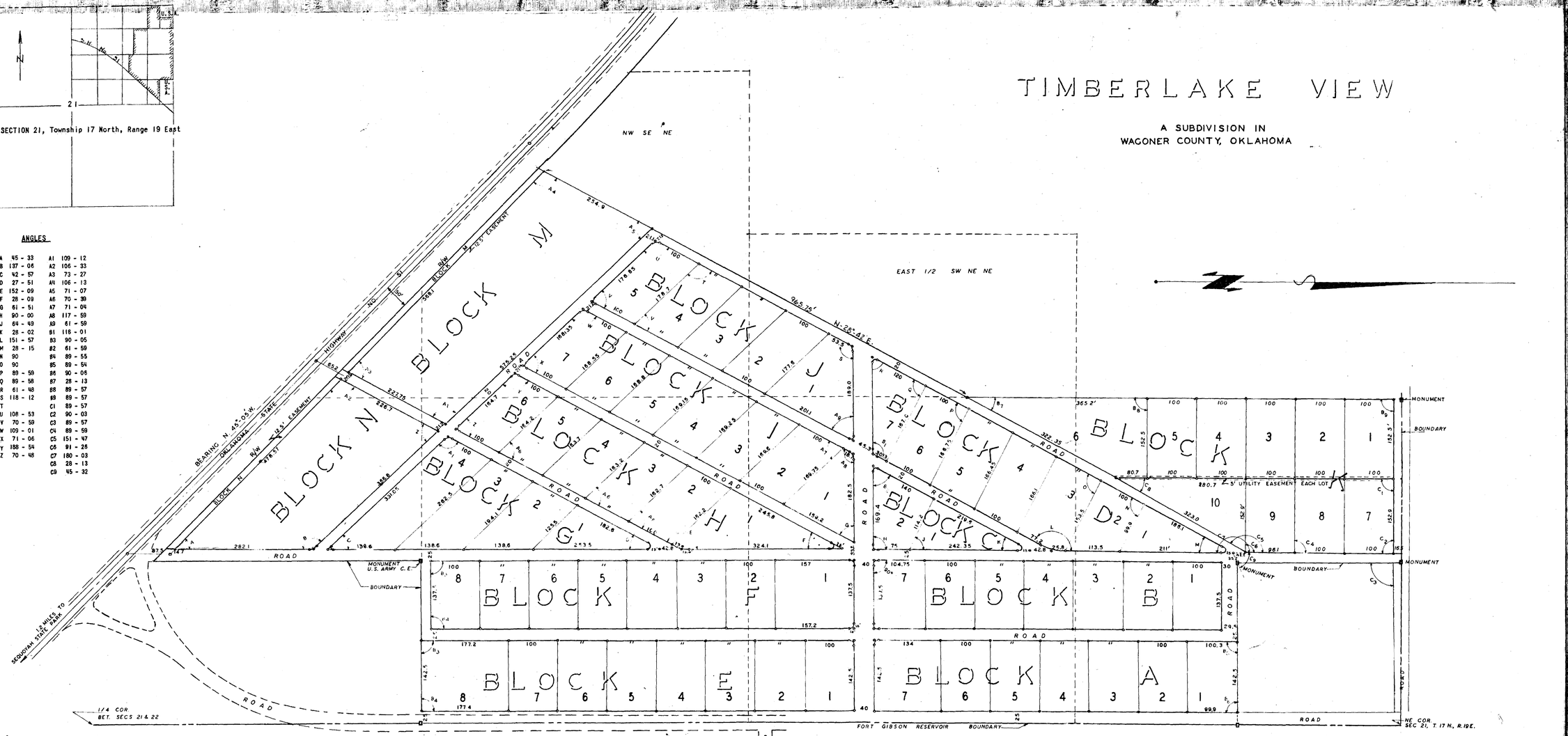

CERTIFICATE OF OWNERSHIP

KNOW ALL MEN BY THESE PRESENTS;

That we, JESSE WALKER and wife, BEATRICE WALKER, R. H. CRAWFORD and wife, LELA PEARL CRAWFORD, do hereby certify that we are the owners of, and the only persons having any right, title, or interest in the land described as follows, to-wit:

West Half NE¼-NE¼-NE¼ &
The SE¼-NE¼-NE¼-NE¼ &
The SE¼-NE¼-NE¼ &
The East ½ SW¼-NE¼-NE¼ &
The NE¼-SE¼-NE¼ &

All that part of the West ½ SE¼-SE¼-NE¼ lying North and East of Okla. State Highway No. 51 &
All that part of the East 495 feet of the NW¼-SE¼-NE¼ lying North and East of Okla. State Highway No. 51 &
All that part of the NE¼-SW¼-SE¼-NE¼ lying North and East of Okla. State Highway No. 51.

All being in Section 21, Township 17 North, Range 19 East, of the Indian Base and Meridian in Wagoner County, Oklahoma.

We further certify that the annexed plat represents a correct survey of the land described above and that it was made with our consent.

Jesse D. Walker
Beatrice O. Walker
R H Crawford
Lela Pearl Crawford.

STATE OF OKLAHOMA)
COUNTY OF WAGONER) SS

ON THIS 25TH DAY OF MARCH, 1954, BEFORE ME, THE UNDERSIGNED, A NOTARY PUBLIC IN AND FOR THE COUNTY AND STATE AFORESAID, PERSONALLY APPEARED,

Jesse Walker and wife, Beatrice Walker,
R. H. Crawford and wife, Lela Pearl Crawford, and who have acknowledged

to me that they are the owners of the above described property and have signed the above instrument of their own free will.

SUBSCRIBED AND SWORN TO THIS 25TH DAY OF MARCH, 1954.

Nannie M. Harris
NOTARY PUBLIC

My commission expires Jan 30, 1957.

SURVEYOR'S CERTIFICATE

I, F. C. SETTLE, THE UNDERSIGNED, DO HEREBY CERTIFY THAT I AM BY PROFESSION A CIVIL ENGINEER AND THAT THE ANNEXED PLAT CORRECTLY REPRESENTS A SURVEY OF THE ABOVE DESCRIBED PROPERTY MADE UNDER MY SUPERVISION AND THAT ALL OF THE MONUMENTS SHOWN HEREON ACTUALLY EXIST AND THAT THEIR POSITIONS ARE CORRECTLY SHOWN.

Witness my hand and seal this 25th day of March, 1954.

F. C. Settle
F. C. Settle, Engineer

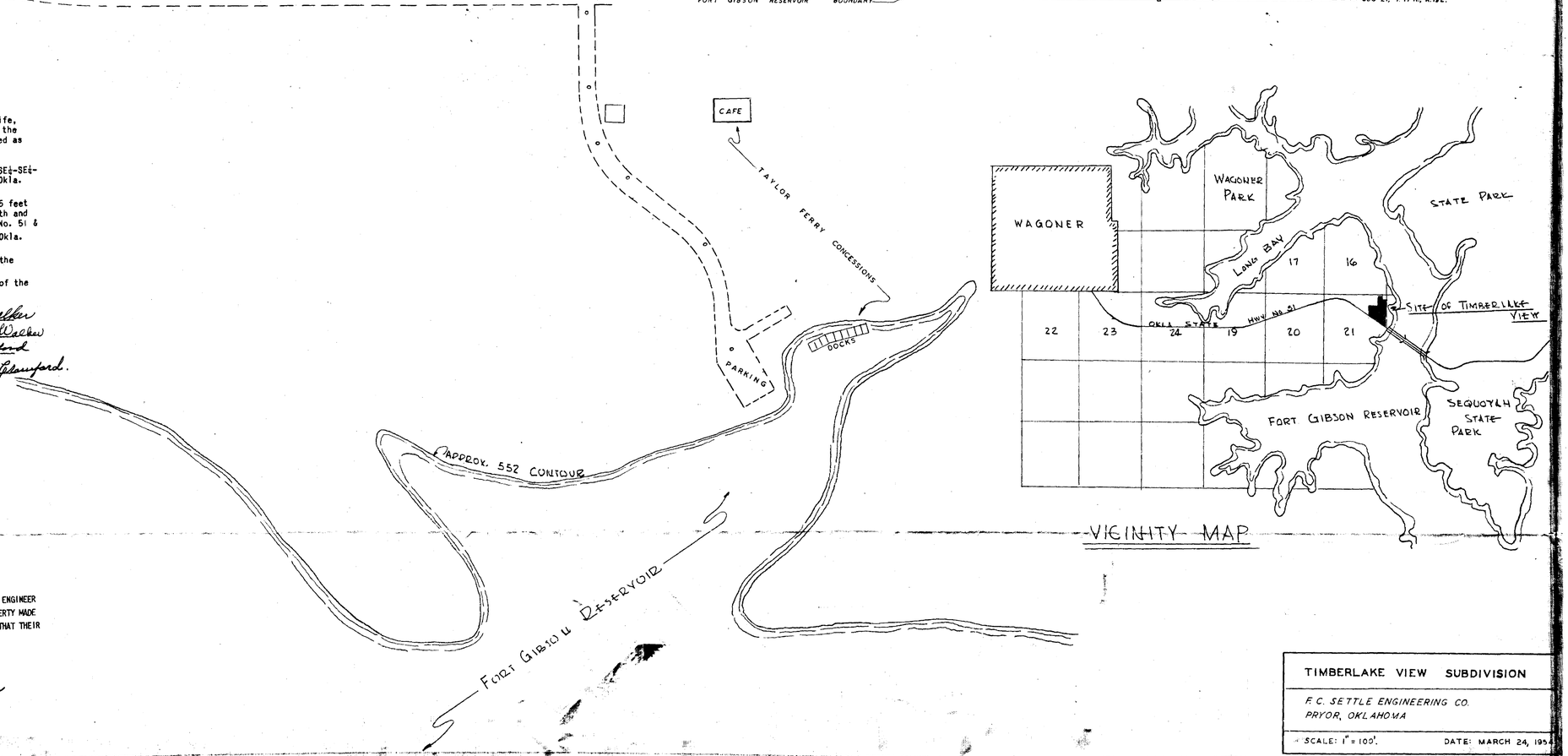

Rec. Contents
Recorded Book 267 Page 599

STATE OF OKLAHOMA } SS:
COUNTY OF WAGONER }
Filed for Record in this Office of the COUNTY CLERK and RECORDED
MAR 25 1954
Book No. 1 Page 8-A
C. JONES, County Clerk
By Bernice Brummett, Deputy

TIMBERLAKE VIEW SUBDIVISION	
F. C. SETTLE ENGINEERING CO. PRYOR, OKLAHOMA	
SCALE: 1" = 100'.	DATE: MARCH 24, 1954