

The Woods at Oak Grove III

A Tract of land located in the NW/4 of
of Section 36, T-18-N, R-15-E of the Indian Base and Meridian,
City of Coweta, Wagoner County, State of Oklahoma

OWNER/DEVELOPER:


Andy Franks

8900 South 273rd East Avenue - Suite B
Broken Arrow, Oklahoma - 74014
Phone: (918) 607-1890

SURVEYOR:

Howard Consulting

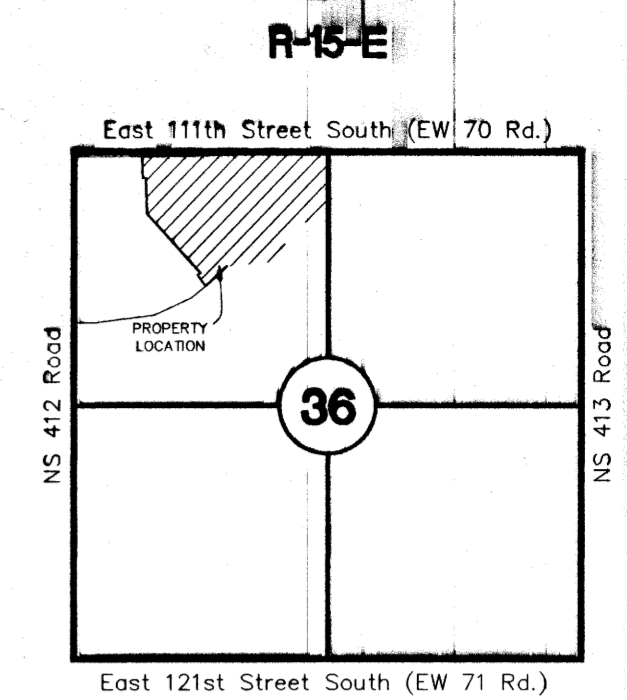
9800 West 128th Street South
Oktaha, Oklahoma - 74450
Phone: (918) 686-0564



GRID NORTH

100' 50' 0' 100' 200' 300'

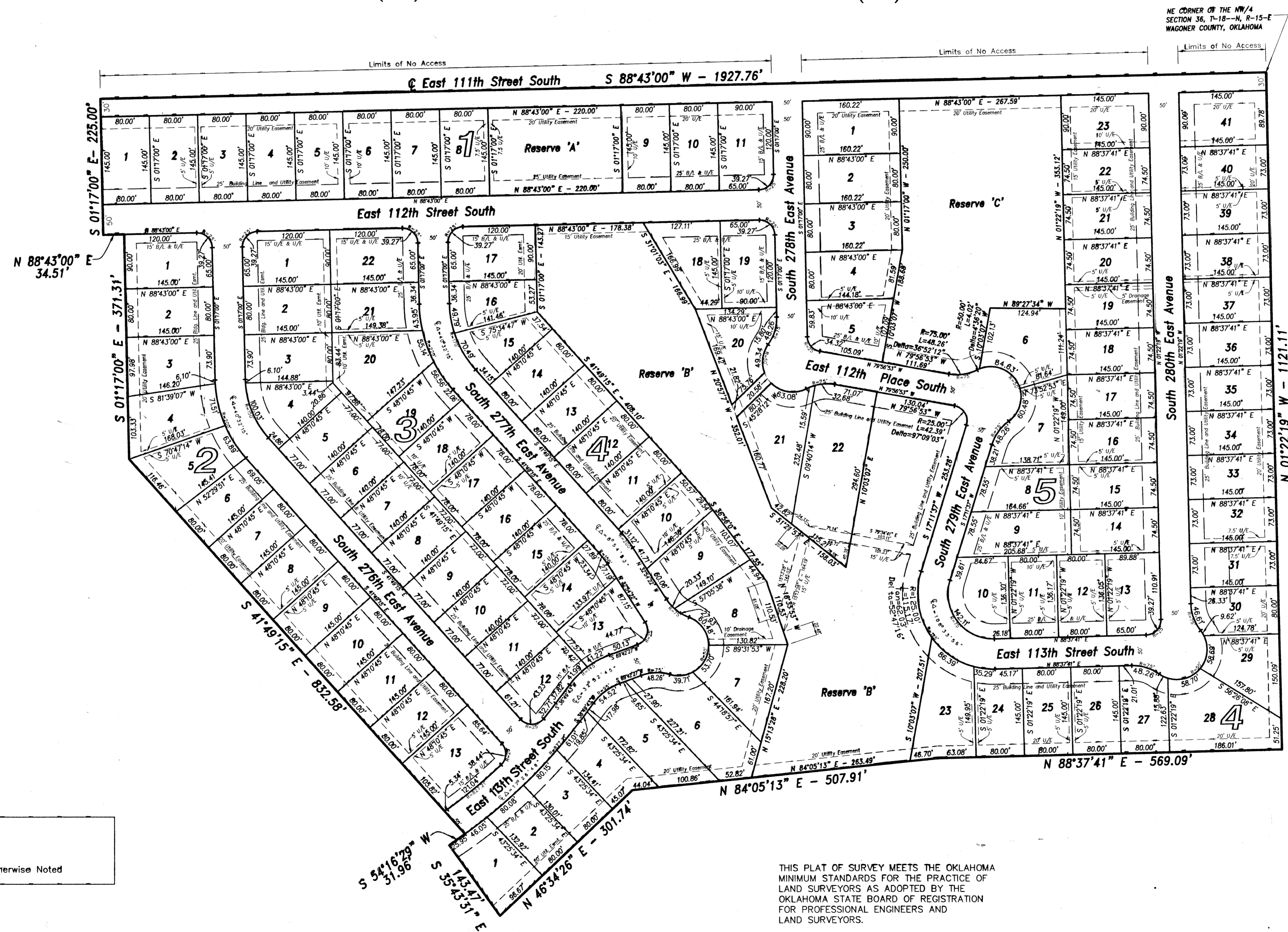
SCALE IN FEET
1 inch = 100' ft.



Wagoner County, Oklahoma

LOCATION MAP

108 Lots - 47.60 Acres



Legend

- U/E = Utility Easement
- L.N.A. = Limits of No Access
- o = 3/8" Iron Pin, Except As Otherwise Noted

THIS PLAT OF SURVEY MEETS THE OKLAHOMA
MINIMUM STANDARDS FOR THE PRACTICE OF
LAND SURVEYORS AS ADOPTED BY THE
OKLAHOMA STATE BOARD OF REGISTRATION
FOR PROFESSIONAL ENGINEERS AND
LAND SURVEYORS.