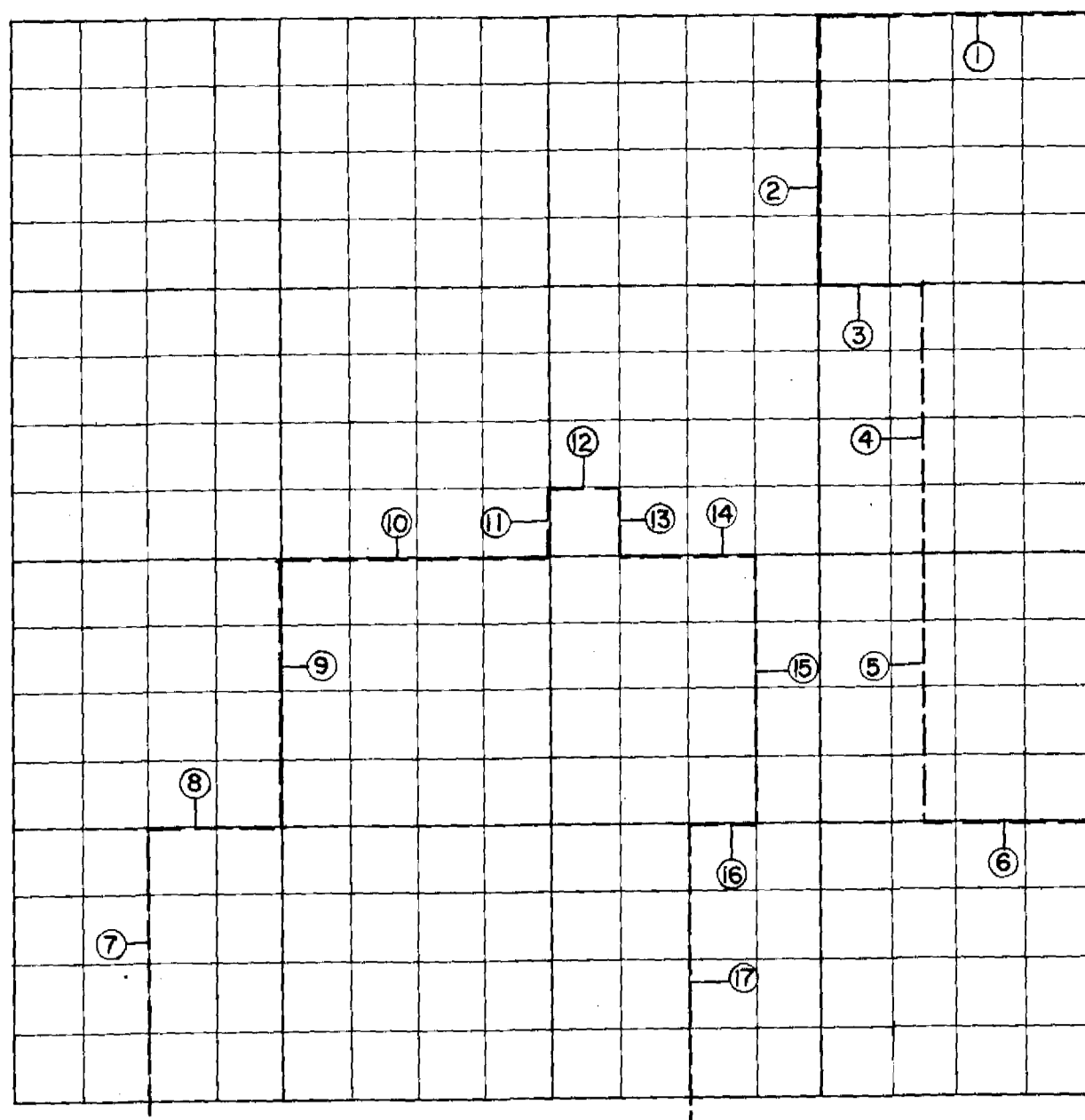


FORT GIBSON RESERVOIR

SEC. 2 T. 18 N. R. 19 E. COUNTY WAGONER



Course Number	Distance	Bearing	Course Number	Distance	Bearing
1	1322.74	N-89-40-00-W	10	1321.85	S-89-17-22-E
2	1314.19	S-00-21-17-E	11	330.51	N-00-05-59-W
3	498.26	S-89-18-49-E	12	333.28	S-89-17-44-E
4	1322.03	S-00-27-01-E	13	330.30	S-00-09-48-E
5	1319.41	S-00-20-38-W	14	667.30	S-89-17-22-E
6	830.00	S-89-17-21-E	15	1319.94	S-00-08-33-W
7	1320.00	N-00-09-01-W	16	331.79	N-89-17-21-W
8	460.24	S-89-17-21-E	17	1319.97	S-00-03-42-W
9	1320.00	N-00-05-00-W			

Book No. 5-1580 Pages 11-30 Date: July, 1963

I Charles J. Finkles, the undersigned, a duly Registered Professional Engineer in the State of Oklahoma, do hereby certify that I have supervised the accurate survey of a portion of the boundary line of Ft. Gibson Reservoir shown on this plat. A portion of Section 2, T 18 N, R 19 E, County Wagoner.

Witness my hand and seal this 8th day of August, 1963.

Charles J. Finkles
Oklahoma Registration No. 1063.

Subscribed and witness to, before me this 8th day of August, 1963.

Vivian M. Paska
Notary Public

My Commission expires 29th day of December, 1963.

Recorded in Book _____, Page _____.

STATE OF OKLAHOMA
COUNTY OF WAGONER
Filed for Record in the Office of the
COUNTY CLERK AND RECORDED

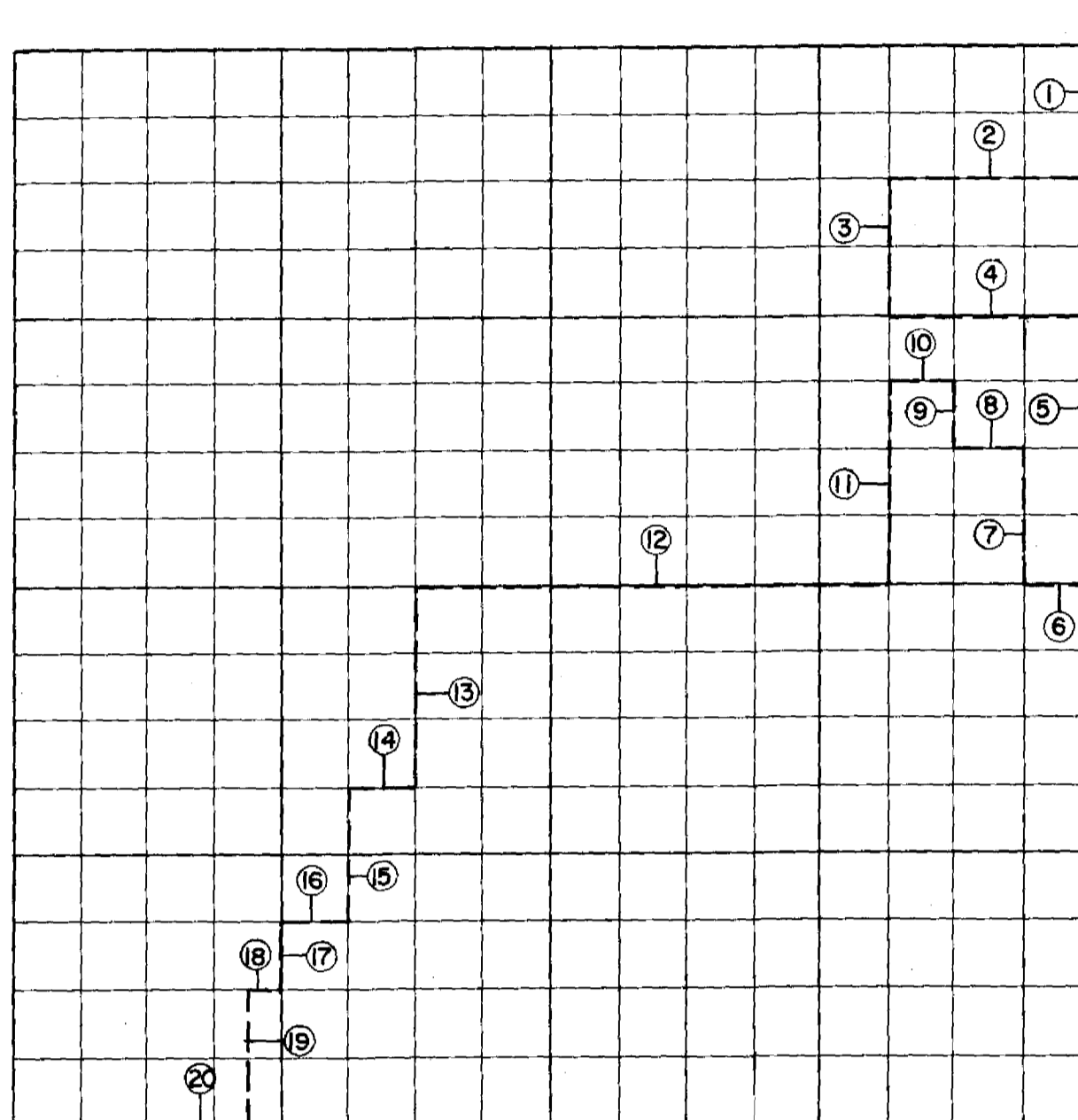
AUG 12 1963

ATTEST: _____
JACK G. JONES, County Clerk

Jack G. Jones
County Clerk Wagoner County.

FORT GIBSON RESERVOIR

SEC. 9 T. 16 N. R. 19 E. COUNTY WAGONER



Course Number	Distance	Bearing	Course Number	Distance	Bearing
1	661.05	S-00-21-00-W	11	991.20	S-00-18-06-W
2	993.51	N-89-56-22-W	12	2314.80	N-89-53-34-W
3	460.80	S-00-18-06-W	13	991.16	S-00-11-21-W
4	992.70	S-89-55-33-E	14	330.31	N-89-53-40-W
5	1322.10	S-00-21-00-W	15	660.13	S-00-10-23-W
6	330.60	N-89-53-54-W	16	330.12	N-89-51-50-W
7	660.97	N-00-20-02-E	17	330.02	S-00-09-23-W
8	330.79	N-89-54-42-W	18	165.01	N89-51-26-W
9	330.44	N-00-19-04-E	19	660.00	S-00-08-56-W
10	330.88	N89-55-08-W	20	329.84	N-89-50-37-W

Book No. 5-1577 Pages 5-23 Date: July, 1963

I Charles J. Finkles, the undersigned, a duly Registered Professional Engineer in the State of Oklahoma, do hereby certify that I have supervised the accurate survey of a portion of the boundary line of Ft. Gibson Reservoir shown on this plat. A portion of Section 9, T 16 N, R 19 E, Wagoner County.

Witness my hand and seal this 8th day of August, 1963.

Charles J. Finkles
Oklahoma Registration No. 1063

Subscribed and witness to, before me this 8th day of August, 1963.

Vivian M. Paska
Notary Public

My Commission expires 29th day of December, 1963.

Recorded in Book _____, Page _____.

STATE OF OKLAHOMA
COUNTY OF WAGONER
Filed for Record in the Office of the
COUNTY CLERK AND RECORDED

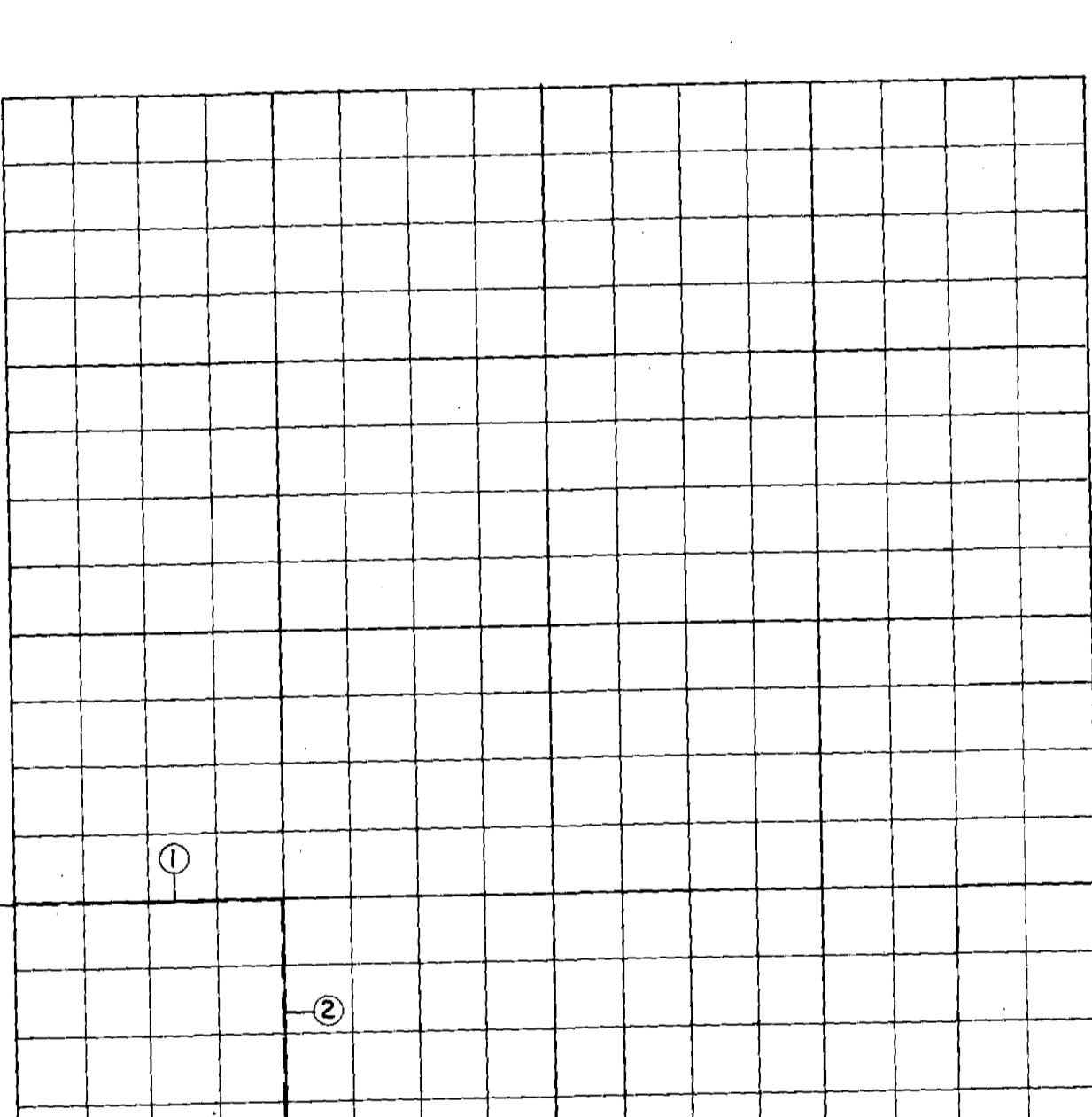
AUG 12 1963

ATTEST: _____
JACK G. JONES, County Clerk

Jack G. Jones
County Clerk Wagoner County.

FORT GIBSON RESERVOIR

SEC. 1 T. 18 N. R. 19 E. COUNTY WAGONER



Course Number	Distance	Bearing	Course Number	Distance	Bearing
1	1315.92	S-89-47-45-W	3	1322.43	N-89-49-16-W
2	1319.60	S-00-15-34-W			

Book No. 5-1579 Pages 12-16 Date: July, 1963

I Charles J. Finkles, the undersigned, a duly Registered Professional Engineer in the State of Oklahoma, do hereby certify that I have supervised the accurate survey of a portion of the boundary line of Ft. Gibson Reservoir shown on this plat. A portion of Section 1, T 18 N, R 19 E, County Wagoner.

Witness my hand and seal this 8th day of August, 1963.

Charles J. Finkles
Oklahoma Registration No. 1063

Subscribed and witness to, before me this 8th day of August, 1963.

Vivian M. Paska
Notary Public

My Commission Expires 29th day of December, 1963.

Recorded in Book _____, Page _____.

STATE OF OKLAHOMA
COUNTY OF WAGONER
Filed for Record in the Office of the
COUNTY CLERK AND RECORDED

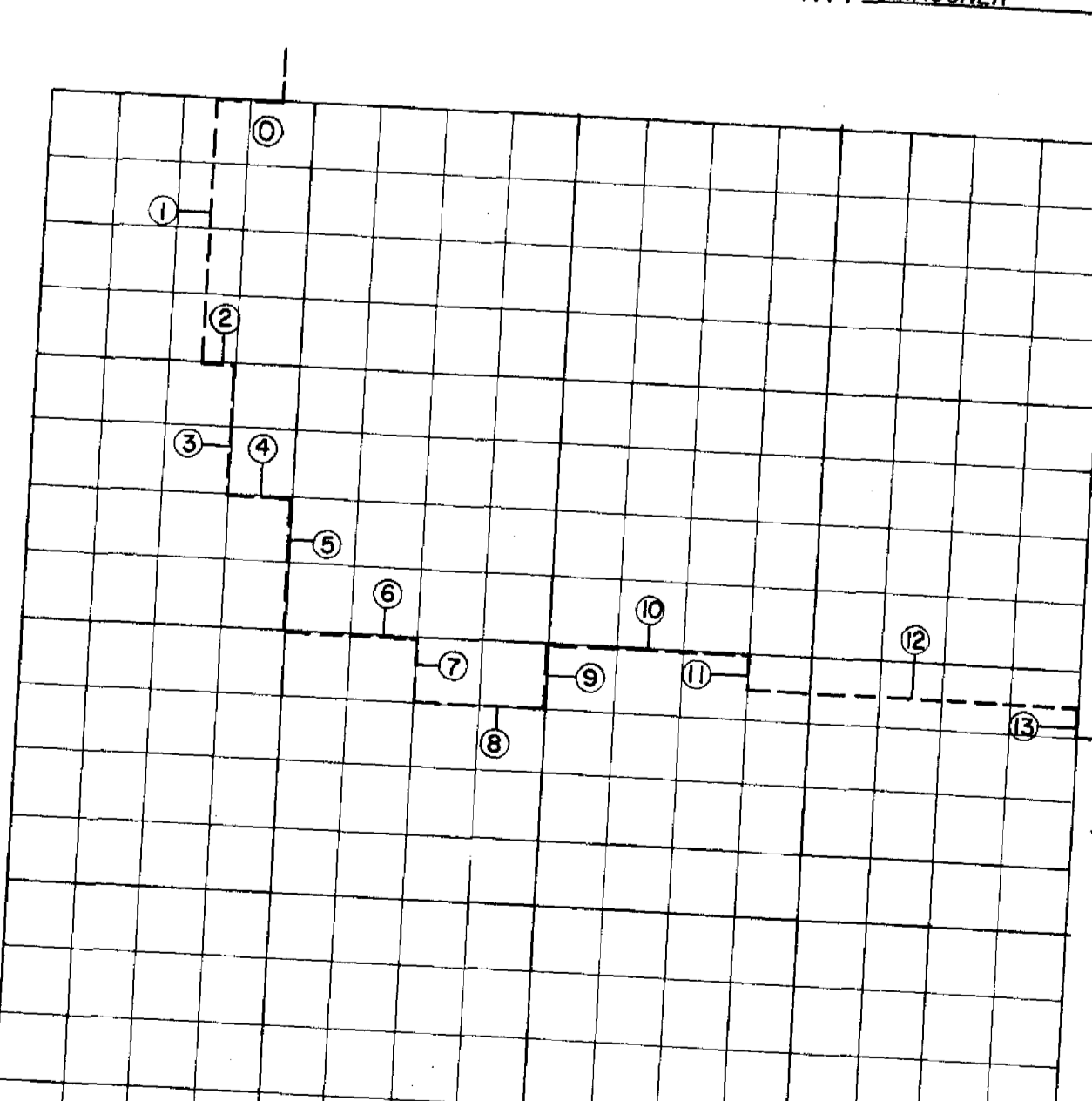
AUG 12 1963

ATTEST: _____
JACK G. JONES, County Clerk

Jack G. Jones
County Clerk Wagoner County.

FORT GIBSON RESERVOIR

SEC. 16 T. 16 N. R. 19 E. COUNTY WAGONER



Course Number	Distance	Bearing	Course Number	Distance	Bearing
0	329.84	N-89-50-37-W	7	330.10	S-00-08-01-W
1	177.53	S-00-04-36-W	8	656.40	S-89-46-55-E
2	177.53	S-89-45-53-E	9	889.88	S-00-11-52-W
3	659.95	S-89-48-09-E	10	889.88	S-89-47-20-E
4	328.74	S-89-48-09-E	11	165.17	S-00-17-13-W
5	660.04	S-00-04-21-W	12	1641.44	S-89-47-08-E
6	656.76	S-89-47-20-E	13	165.25	S-00-26-24-W

Book No. 5-1578 Pages 12-23 Date: July, 1963

I Charles J. Finkles, the undersigned, a duly Registered Professional Engineer in the State of Oklahoma, do hereby certify that I have supervised the accurate survey of a portion of the boundary line of Ft. Gibson Reservoir shown on this plat. A portion of Section 16, T 16 N, R 19 E, County Wagoner.

Witness my hand and seal this 8th day of August, 1963.

Charles J. Finkles
Oklahoma Registration No. 1063

Subscribed and witness to, before me this 8th day of August, 1963.

Vivian M. Paska
Notary Public

My Commission expires 29th day of December, 1963.

Recorded in Book _____, Page _____.