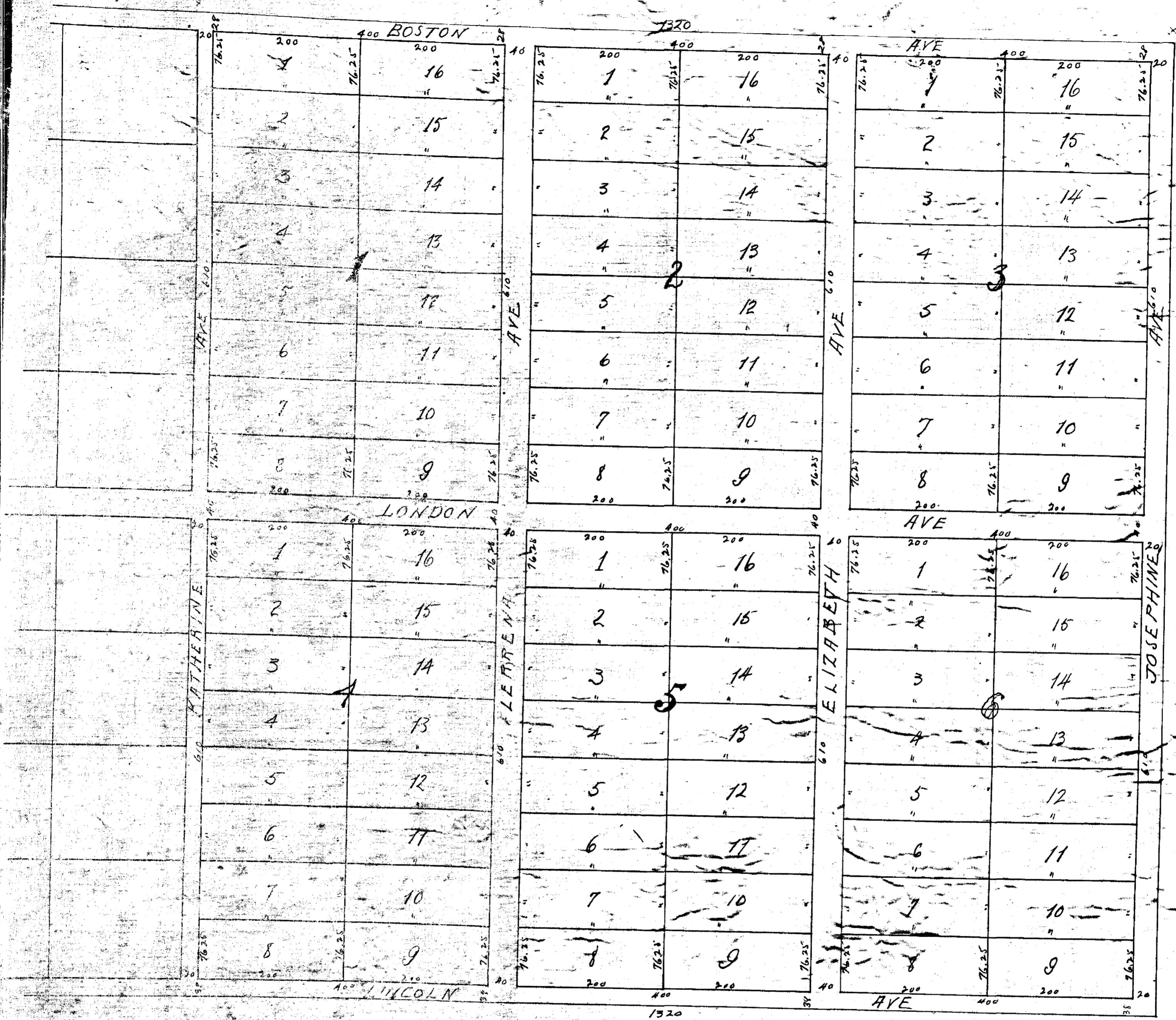

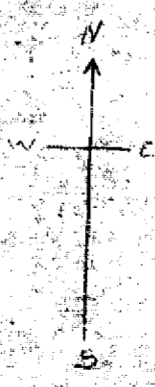


# McGEE'S ADDITION TO RED BIRD, OKLAHOMA



SCALE 1" = 100'



Description  
 NW 1/4 of NE 1/4 of Sec 11 T 16 N R 16 E  
 McGEE'S ADDITION

I hereby certify that I have carefully and accurately surveyed and platted McGee's Addition to Red Bird, Okla. All lot and block corners are designated by 2 1/2 x 18 stakes. All measurements have been taken with a steel tape in feet and decimals thereof as shown on map.

Chas E Hagerly  
 County Surveyor

State of Oklahoma, Wagon County  
 I hereby certify that this instrument was filed for records in my office at  
 Jan 28-1910  
 at 2:15 P.M. and is duly recorded.  
 J. J. Jernigan  
 County Clerk