

Plot Cabinet 3-269A+B  
STATE OF OKLAHOMA  
WAGONER COUNTY  
FILED FOR RECORD

1981 OCT 14 PM 10 52

JERRY HARRIS  
COUNTY CLERK

A PORTION OF P.U.D. NO. ONE

# POST OAK SECOND

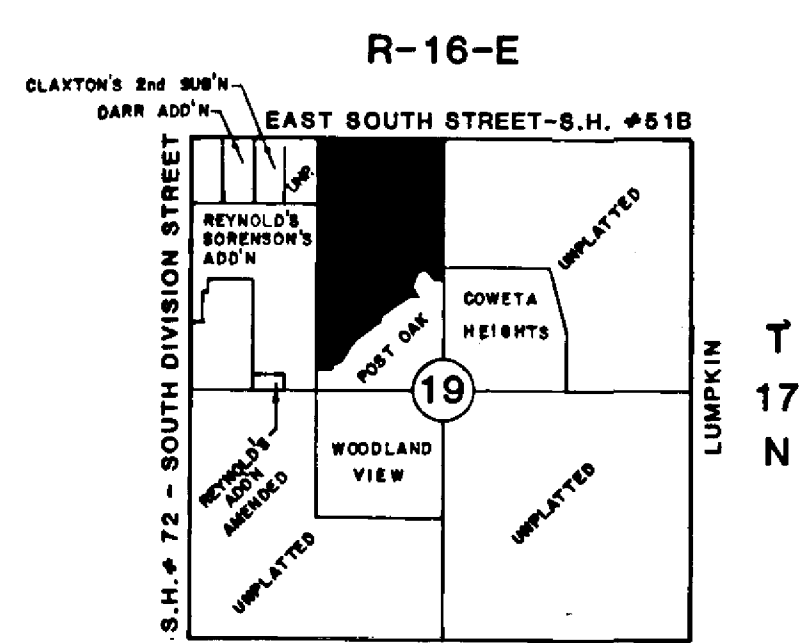
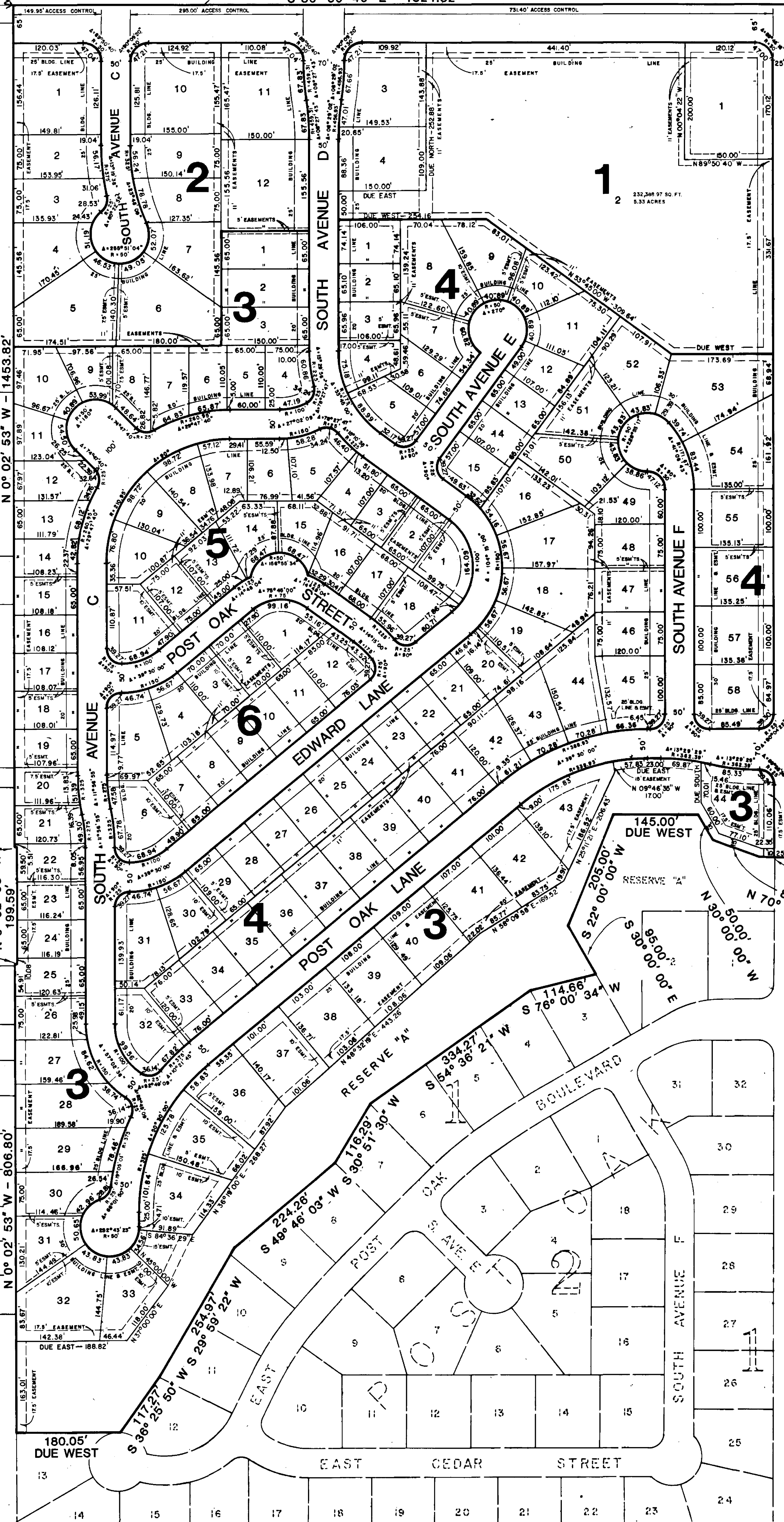
AN ADDITION TO THE CITY OF COWETA LOCATED IN PART OF THE E/2 OF THE NW/4, SECTION 19, T-17-N, R-16-E, WAGONER COUNTY, OKLAHOMA

EAST SOUTH STREET - STATE HIGHWAY #51B


S 89° 50' 40" E - 1321.32'

NORTHEAST CORNER OF THE E/2 OF THE NW/4 OF SECTION 19, T-17-N, R-16-E.

NW COR. & E 1/2 NW/4



LOCATION MAP  
57.21 ACRES  
147 LOTS



SCALE: 1" = 100'

**OWNER:**  
THOMAS R. STONE, III  
RURAL ROUTE 2  
COWETA, OKLAHOMA 74429  
PHONE: (918) 483-8381

**ENGINEER:**  
TULSA ENGINEERING AND PLANNING ASSOCIATES, INC.  
8209 EAST 63rd PLACE SOUTH  
TULSA, OKLAHOMA 74133  
PHONE: (918) 252-9621

NOTE: ACCESS CONTROL TO BE DETERMINED BY THE CITY OF COWETA AND OKLAHOMA STATE HIGHWAY DEPARTMENT.

