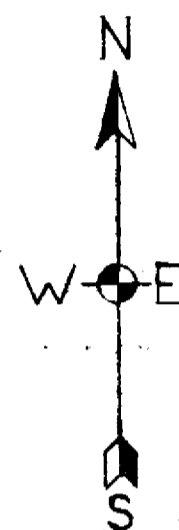
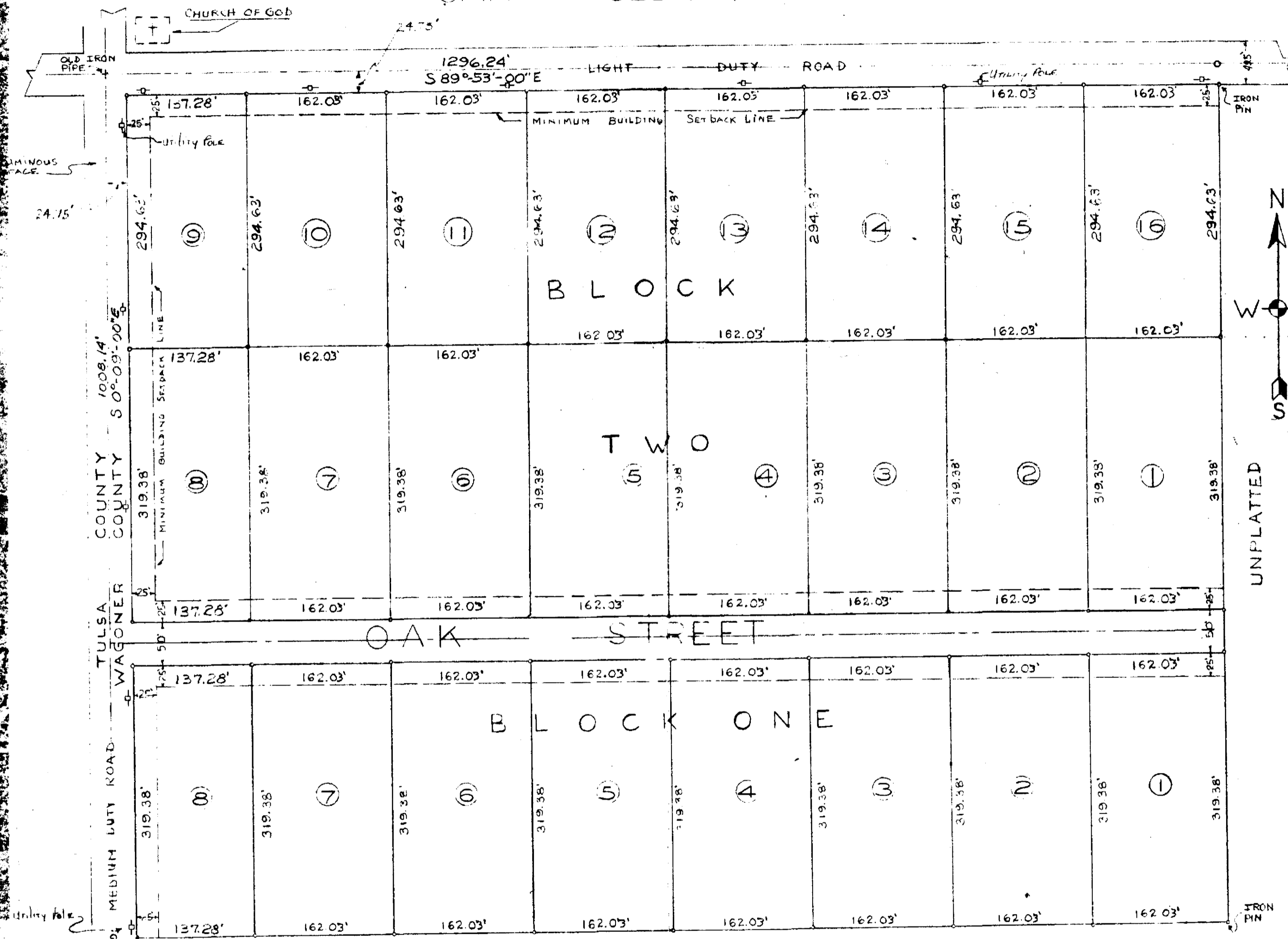
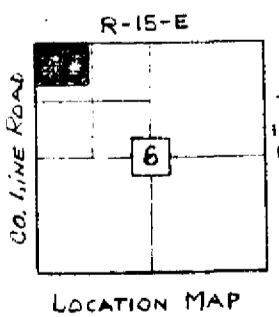


OAKS SUBDIVISION



UNPLATTED



UNPLATTED

STREETS SHOWN HEREON ARE NOT PREVIOUSLY DEDICATED, ARE HEREBY TENDERED FOR DEDICATION TO PUBLIC USE. ALL RIGHTS HERETO "IN RELATION TO PROTECTIVE COVENANTS" RESERVE SIMULTANEOUSLY HERewith

SITE DATA
NO. OF RESIDENTIAL LOTS 24
LOT SIZES AS SHOWN
TOTAL ACRES - APPROX. 30
UTILITY POLES VARY FROM 22' TO 24' FROM & ROADS

SCALE IN FEET
1" = 100 FT

REVISED
18 FEB 14, 1966
NOV 28, 1965

1/8-DIVISION OF A PORTION OF THE NORTHWEST ONE-QUARTER OF NORTHWEST ONE-QUARTER OF SECTION 6, TOWNSHIP 17 NORTH, RANGE 15 EAST, IN WAGONER COUNTY, OKLAHOMA.

Restrictive Covenants + Deal of Medication
Recorded in Book 356
Page 171

STATE OF OKLAHOMA)
COUNTY OF WAGONER)
Filed for Record in this Office of the
COUNTY CLERK AND RECORDED
Plat Book 3 Page 39
FEB 21 1967
AT 9:30 AM
JACK C. JONES, County Clerk

CERTIFIED TO BE CORRECT & ACCURATE:
J. D. EURSON
REGISTERED PROFESSIONAL ENGINEER

hereby certify that the 1966 and back taxes have been paid on the above description.

Survey by: ARLOW SURVEYORS OCT. 29, 1966
DEVELOPER & OWNER: JOHN BROOKS
REGISTERED PROFESSIONAL ENGINEER: J. D. EURSON