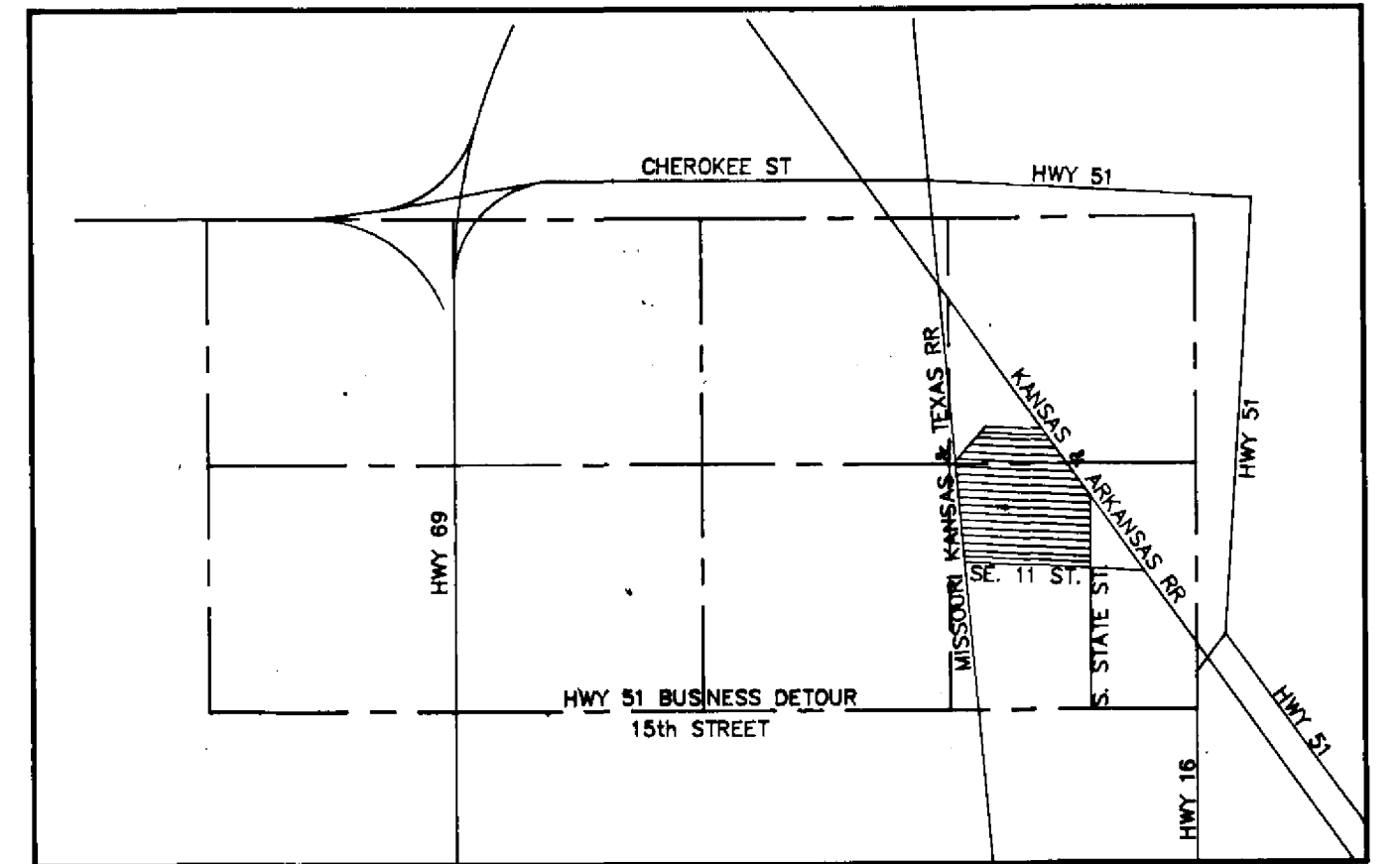
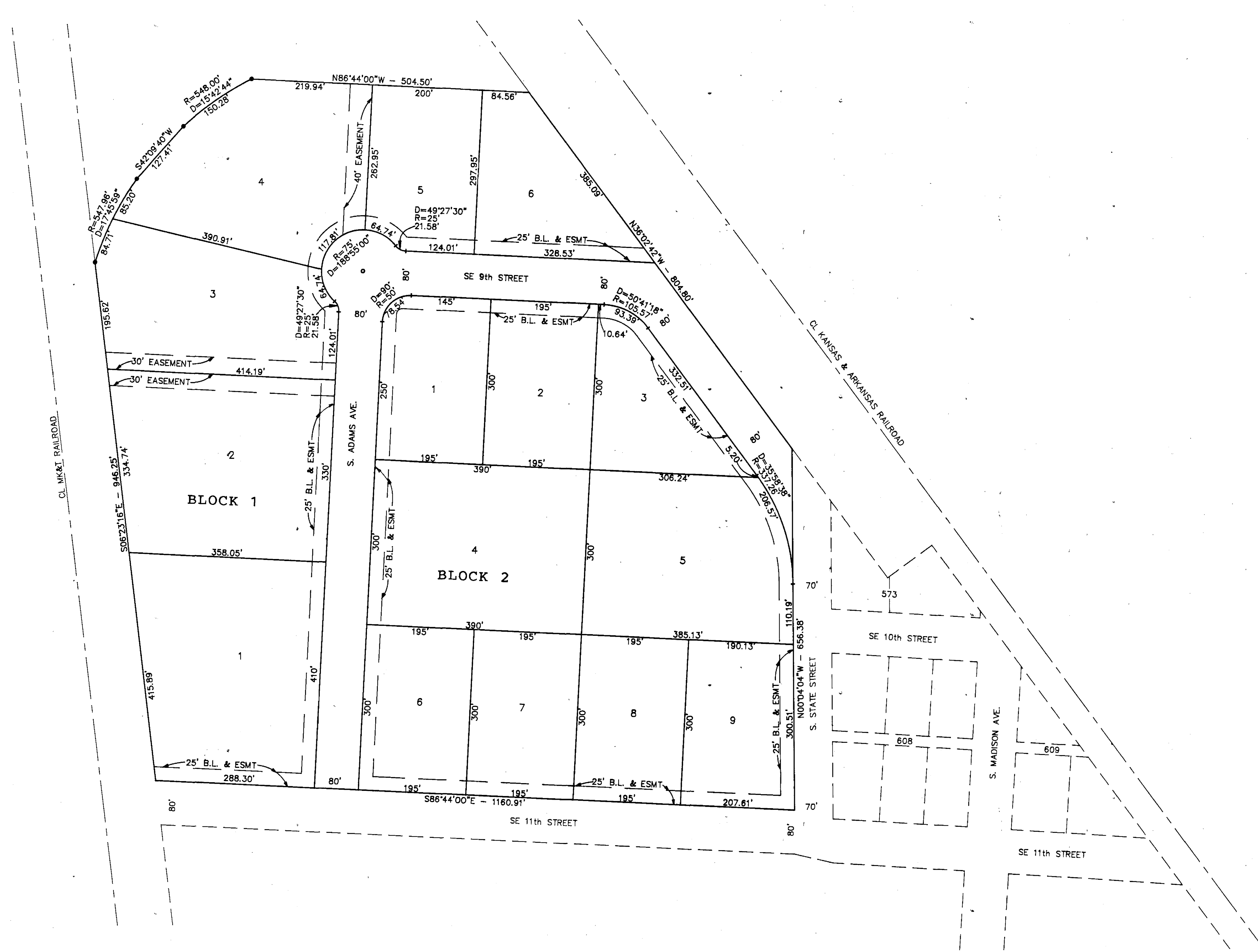


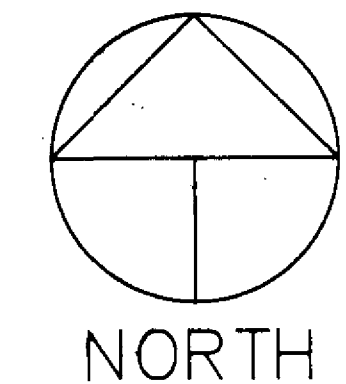
WAGONER INDUSTRIAL PARK

A RESUBDIVISION OF BLOCKS 548, 549, 574, 575, 576, 605, 606, 607 AND A PART OF BLOCKS 518, 519 AND 520 AND INCLUDING THE VACATED STREETS AND ALLEYS ADJACENT THERETO, CITY OF WAGONER, WAGONER COUNTY, STATE OF OKLAHOMA, ACCORDING TO THE RECORDED PLAT THEREOF.



LOCATION MAP
 31.77 ACRES
 15 LOTS

B.L. - BUILDING LINE
 ESMT. - EASEMENT



SCALE 1" = 100'
 DATE 12-13-95

OWNER
 WAGONER INDUSTRIAL DEVELOPMENT AUTHORITY
 WAGONER, OKLAHOMA

ENGINEER
 NICKLE & ASSOCIATES, INC.
 6539 E. 31st STREET
 TULSA, OKLAHOMA 74134
 918-664-5411