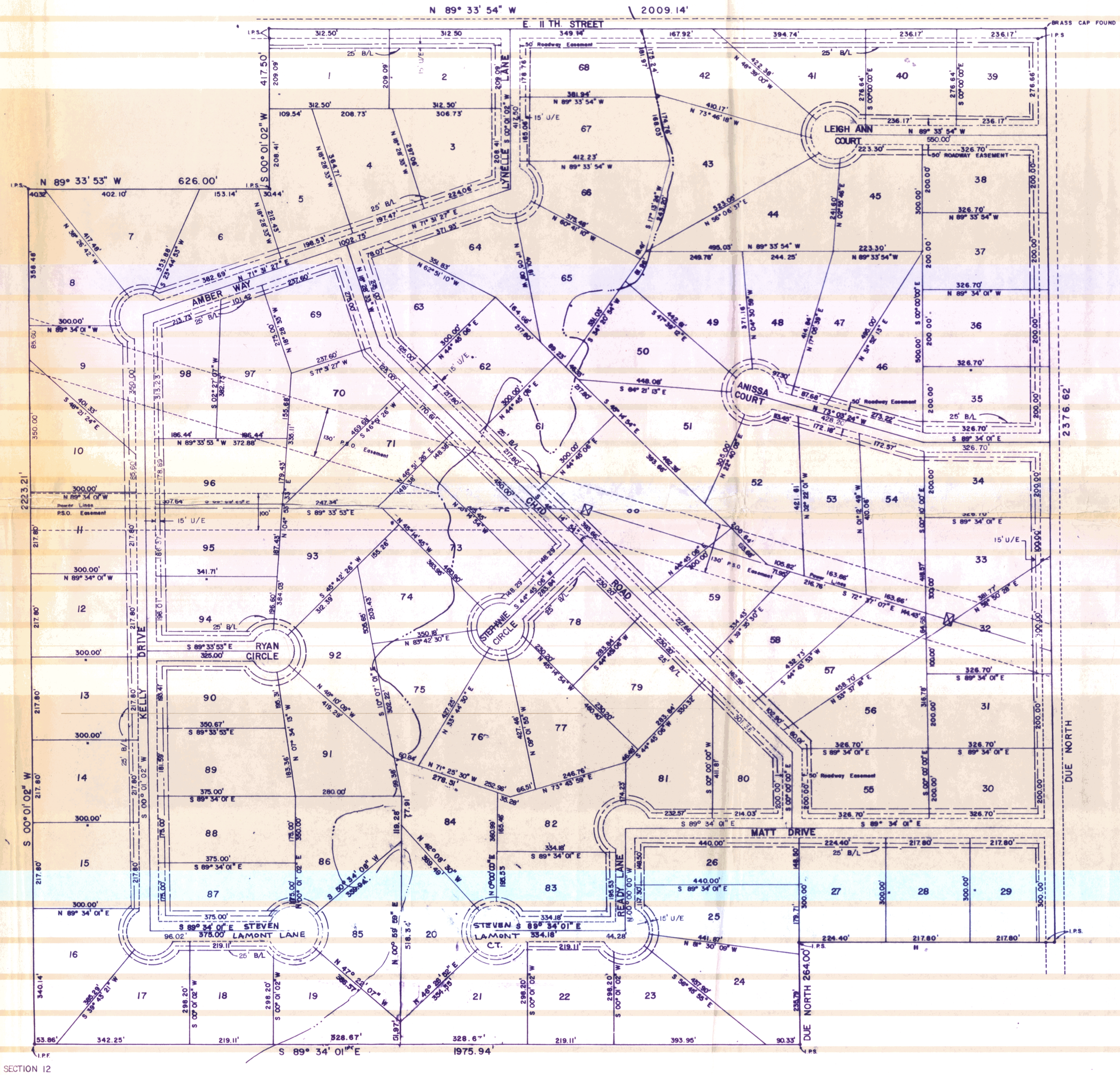

NE CORNER NE/4 SECTION 12,
TOWNSHIP 19 NORTH,
RANGE 15 EAST

SW CORNER NE/4 SECTION 12
TOWNSHIP 19 NORTH,
RANGE 15 EAST



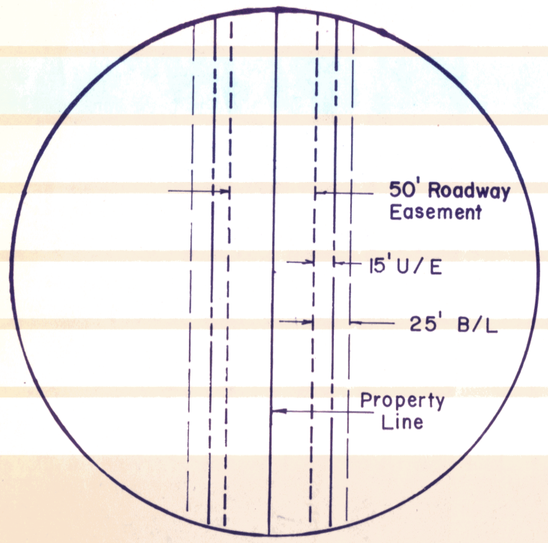

TYPICAL EASEMENT LAYOUT

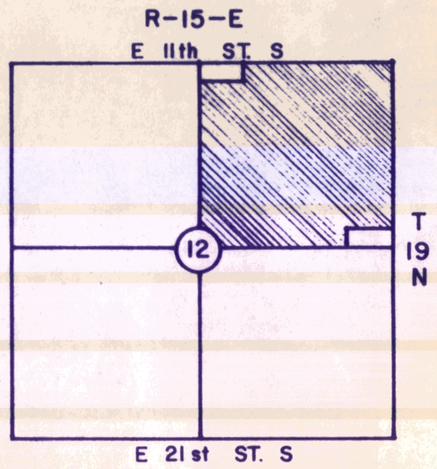

LOCATION MAP

Scale: 1" = 2000' 149.77(±)Acres

FINAL