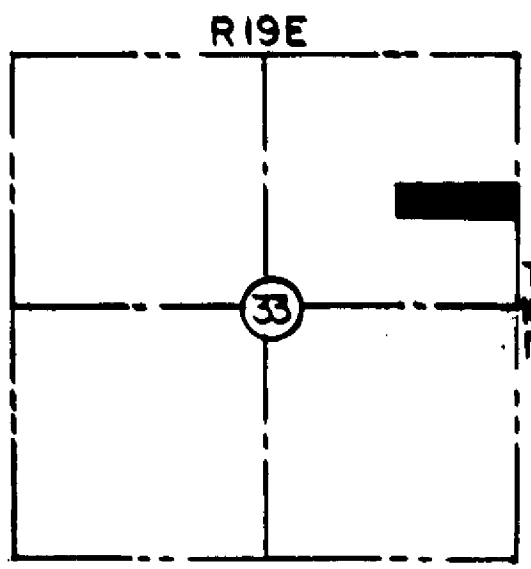
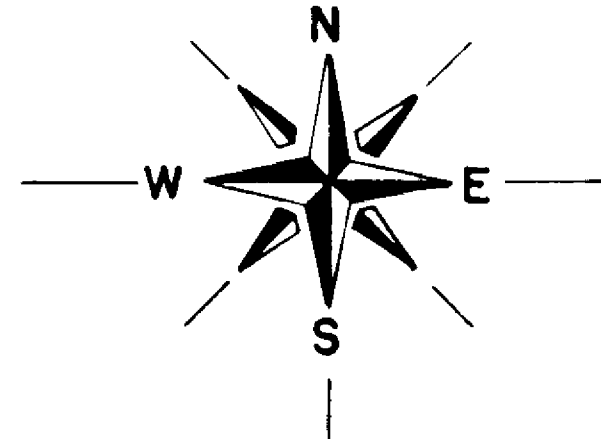
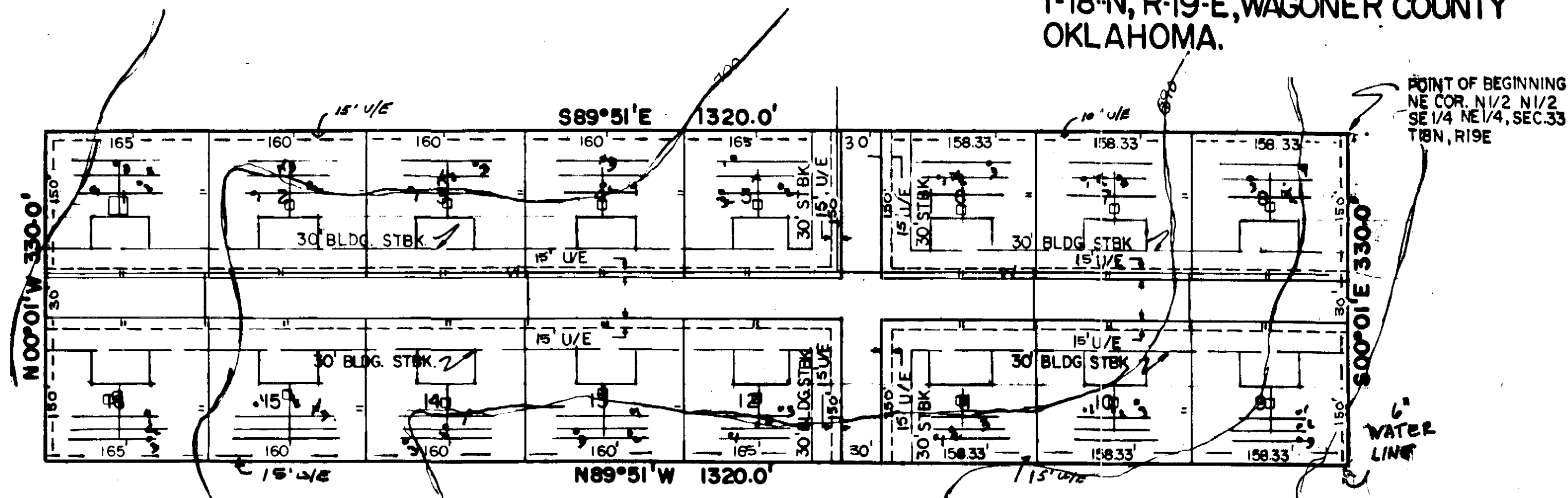


PLAT OF BRIGHTON OAKS ESTATES

N1/2 N1/2 SE1/4 NE1/4, SEC. 33
T-18-N, R-19-E, WAGONER COUNTY
OKLAHOMA.



LOCATION MAP
1" = 2000'



SCALE: 1" = 100'



CORE TEST			
1'	2'	3'	4'
1. SILT	SANDY CLAY	SS/ROCK	SS/ROCK
2. SILTY SAND	SANDY CLAY	SS/ROCK	SS/ROCK
3. SILTY SAND	SANDY CLAY	SS/ROCK	SS/ROCK
4. SILT	SILTY SAND/ROCK	ROCK S. CLAY	ROCK
5. SANDY SILT	SANDY CLAY	CLAY/SS ROCK	CLAY/SS ROCK
6. SILTY SAND	SILTY SAND/ROCK	SS/ROCK	S.S./ROCKS
7. SANDY SILT	SANDY CLAY/ROCK	CLAY/SS ROCK	CLAY SS ROCK
8. SANDY SILT	SANDY CLAY/ROCK	CLAY/SS ROCK	CLAY/SS ROCK
9. SANDY SILT	SANDY CLAY/ROCK	CLAY/SS ROCK	CLAY/SS ROCK
10. SANDY SILT	SANDY CLAY/ROCK	CLAY/SS ROCK	CLAY/SS ROCK
11. SILT	SANDY/ROCK	ROCK/ROCKY CLAY	ROCKY CLAY
12. SILT	SANDY/ROCK	ROCK/ROCKY CLAY	CLAY/SS ROCKS
13. SANDY SILT	SANDY/CLAY/ROCK	CLAY/SS ROCK	CLAY/SS ROCKS
14. SANDY SILT	SANDY/ROCK	CLAY/ROCK	ROCKY CLAY
15. SANDY SILT	SILTY/ROCK	CLAY/ROCK	ROCKY CLAY
16. SANDY SILT	SILTY/ROCK	CLAY/ROCK	ROCKY CLAY

PERCOLATION TEST	
LOT	TIME REQUIRED TO DROP 1"
1.	9 min.
2.	10
3.	10
4.	9
5.	12
6.	7
7.	15
8.	14
9.	11
10.	12
11.	10
12.	12
13.	15
14.	8
15.	9
16.	12

I HEREBY CERTIFY THAT THE ABOVE PERCOLATION RESULTS ARE CORRECT

Carl D. Goles
CARL D. GOLES
P.E. NO. 10567
REGISTERED INDIVIDUAL SEPTIC SYSTEM DESIGNER
DUB 4, 1980

CERTIFICATE OF EVIDENCE AND LAND SURVEYOR.
KNOW ALL MEN BY THESE PRESENTS THAT I CARL D. GOLES A REGISTERED LAND SURVEYOR IN THE STATE OF OKLAHOMA HAVE CAREFULLY AND ACCURATELY SURVEYED AND PLOTTED THE ABOVE DESCRIBED PROPERTY KNOWN AS BRIGHTON OAKS ESTATES, WAGONER COUNTY, OKLAHOMA. AND THAT THIS IS AN ACCURATE PLOT OF THE SAME.
WITNESS MY HAND AND SEAL THIS 17 DAY OF SEPT. 1980

Carl D. Goles
CARL D. GOLES RLS. NO. 891

STATE OF OKLAHOMA
COUNTY OF MUSKOGEE SS.
BEFORE ME, THE UNDERSIGNED NOTARY PUBLIC IN AND FOR THE SAID COUNTY AND STATE PERSONALLY APPEARED CARL D. GOLES A REGISTERED LAND SURVEYOR, TO ME KNOWN TO BE THE IDENTICAL PERSON WHO EXECUTED THE FORE GOING INSTRUMENT AND ACKNOWLEDGED TO ME THAT HE EXECUTED THE SAME AS HIS FREE AND VOLUNTARY ACT AND DEED FOR THE USES AND PURPOSES THEREIN SET FORTH.
WITNESS MY HAND AND SEAL THIS 17 DAY OF SEPT. 1980

MY COMMISSION EXPIRES May 24, 1981 Margaret Hill
NOTARY PUBLIC

RECOMMENDED FOR APPROVAL BY THE WAGONER COUNTY METROPOLITAN PLANNING/ZONING COMMISSION.
DATE 9-29-80 Alvin H. Edmund
APPROVED BY THE WAGONER COUNTY BOARD OF COUNTY COMMISSIONERS
DATE 10-6-1980 Bob Ferguson
CHAIRMAN

CERTIFICATE
THIS IS TO CERTIFY THAT THE TAX RECORDS OF THE COUNTY TREASURER OFFICE OF WAGONER COUNTY, OKLAHOMA SHOW NO DELINQUENT TAXES OWED ON THE ABOVE DESCRIBED REAL ESTATE, AND THAT A SUFFICIENT SURETY BOND HAS BEEN DEPOSITED WITH THE SAID COUNTY TREASURER TO COVER THE 1980 AD VALOREM TAXES IN COMPLIANCE WITH TITLE II, SECTION 514 O.S.A. 1941

John J. Roberts
9-30-80

THE OKLAHOMA STATE DEPARTMENT OF HEALTH CERTIFIES THAT THIS PLOT IS APPROVED FOR THE CONSTRUCTION OF INDIVIDUAL SEWAGE DISPOSAL SYSTEM.
(PUBLIC OR INDIVIDUAL)
SIGNED John Wagoner DATE Sept 29, 1980
Wagoner COUNTY HEALTH DEPARTMENT

CERTIFICATE OF OWNERS
KNOW ALL MEN BY THESE PRESENTS THAT THE OWNERS LISTED BELOW IN WAGONER COUNTY OKLAHOMA, ARE THE OWNERS OF THE FOLLOWING DESCRIBED REAL ESTATE LOCATED IN WAGONER COUNTY OKLAHOMA TO-WIT: THE NORTH ONE HALF OF THE NORTH ONE HALF OF THE SOUTHWEST ONE QUARTER OF THE NORTHEAST ONE QUARTER OF SEC. 33 TOWNSHIP 18 NORTH, RANGE 19 EAST, MORE PARTICULARLY DESCRIBED AS FOLLOWS, COMMENCING AT THE NORTHEAST CORNER OF SAID NORTH ONE HALF OF THE NORTH ONE HALF OF THE SOUTHWEST ONE QUARTER OF THE NORTHEAST ONE QUARTER OF SEC. 33, THENCE S 00° 01' E 330.0' FEET TO A POINT, THENCE N 89° 51' W 1320.0' FEET TO A POINT, THENCE N 00° 01' W 330.0' FEET TO A POINT, THENCE S 89° 51' E 1320.0' FEET TO THE POINT OF BEGINNING. AND DOES HEREBY CERTIFY THAT IT HAS COLLATED THE SAME TO BE PLOTTED INTO LOTS, BLOCK STREETS AND EASEMENTS ACCORDING TO THIS PLAT WHICH IT DOES DOPT UNDER THE NAME OF BRIGHTON OAKS ESTATES, WAGONER COUNTY, OKLAHOMA. AND DOES HEREBY DEDICATE TO THE PUBLIC ALL STREETS, AND EASEMENTS HEREON, AND THAT IT SHALL BECOME A PART OF THE ROAD AND EASEMENT SYSTEM OF WAGONER COUNTY, OKLA. SUBJECT TO ALL LAWS ETC. GOVERNING ITS USE AS SUCH.
DATED THIS 17th DAY OF SEPT. 1980

JOHN C. JACKSON KAREN J. JACKSON
CHRIS B. ROBERTS JUDITH A. ROBERTS
OWNERS: ROGER G. LIVELY FRANCIS L. LIVELY
 MARLIN D. NORMAN ELOUISE T. NORMAN

IN WITNESS WHEREOF:
THE SAID OWNERS HAVE SIGNED THEIR NAMES AT WAGONER, OKLA. THIS 17th DAY OF SEPT. 1980

OWNERS: John C. Jackson Karen J. Jackson
Chris B. Roberts Judith A. Roberts
Roger G. Lively Francis L. Lively
Marlin D. Norman Eloise T. Norman

STATE OF OKLAHOMA
COUNTY OF WAGONER
BEFORE ME, THE UNDERSIGNED NOTARY PUBLIC WITHIN AND FOR THE SAID COUNTY AND STATE ON THIS 17 DAY OF SEPT. 1980 PERSONALLY APPEARED
JOHN C. JACKSON KAREN J. JACKSON HUSBAND-WIFE
CHRIS B. ROBERTS JUDITH A. ROBERTS HUSBAND-WIFE
ROGER G. LIVELY FRANCIS L. LIVELY HUSBAND-WIFE
MARLIN D. NORMAN ELOUISE T. NORMAN HUSBAND-WIFE

TO ME KNOWN TO BE THE IDENTICAL PERSONS WHO EXECUTED THE WITHIN AND FOREGOING INSTRUMENT AND ACKNOWLEDGED TO ME THAT THEY EXECUTED THE SAME AS THEIR FREE AND VOLUNTARY ACT AND DEED FOR THE USES AND PURPOSES THEREIN SET FORTH.
WITNESS MY HAND AND SEAL THIS DAY AND YEAR LAST WRITTEN.
MY COMMISSION EXPIRES May 24, 1981 Margaret Hill
NOTARY PUBLIC