Street changes - Snow ln - 1200 - 1325
Birch st - 1200 - 1325
Chestnut Pl - 1200 - 1325
Sober ln - Extended East to 2323
Pine Ne - Extended East to 2324
Jim Gill Dr - No numbering
Entrance to Airport & Space Museum

Weatherford, Oklahoma
Custer County

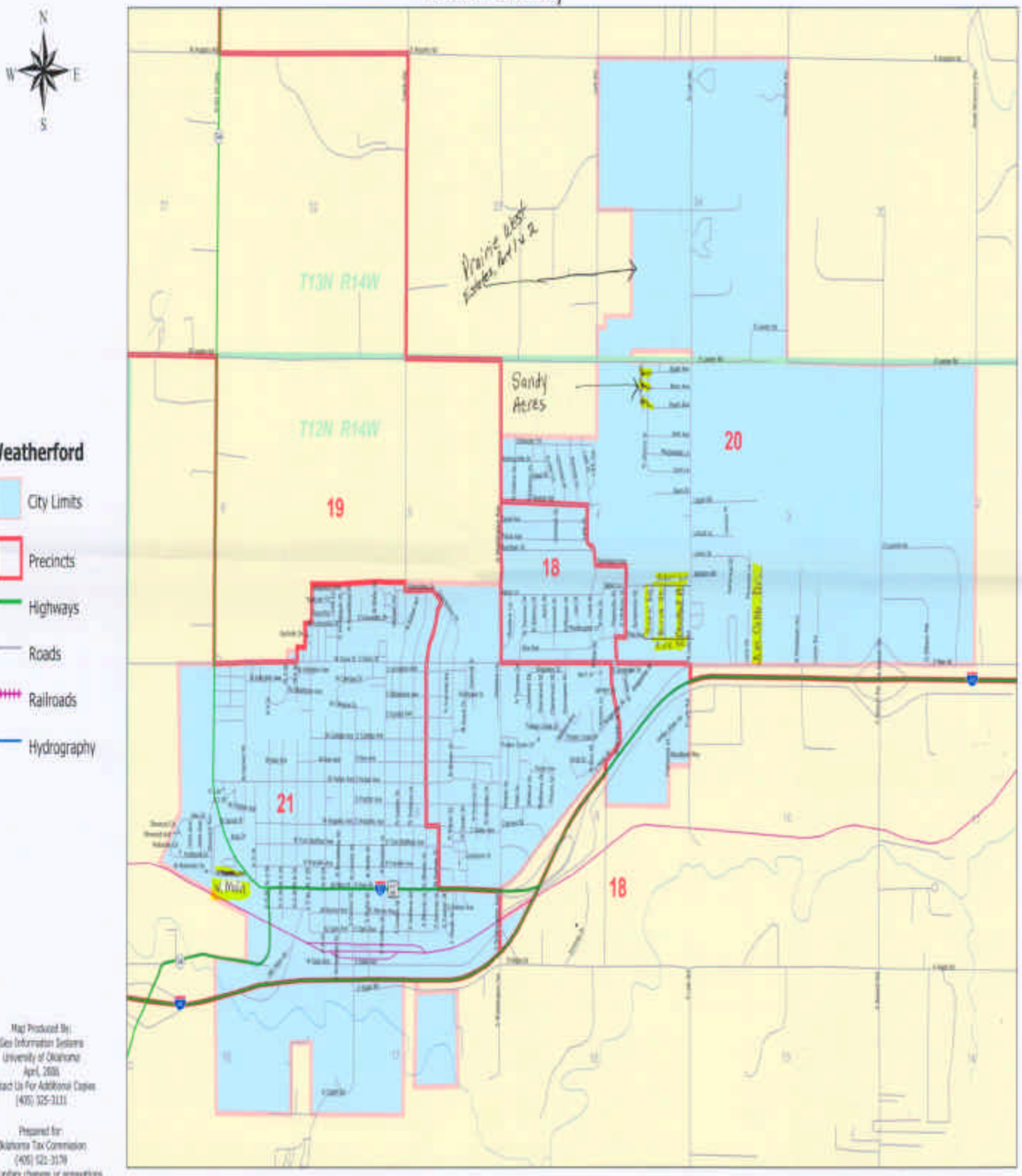

Map Produced By:
Geo Information Systems
University of Oklahoma
April, 2006
Contact Us For Additional Copies
(405) 325-3131

Prepared for:
Oklahoma Tax Commission
(405) 521-3179
All boundary changes or annexations should be directed to this agency.

Prairie West Estates, Part II

Prairie West Estates, Part I

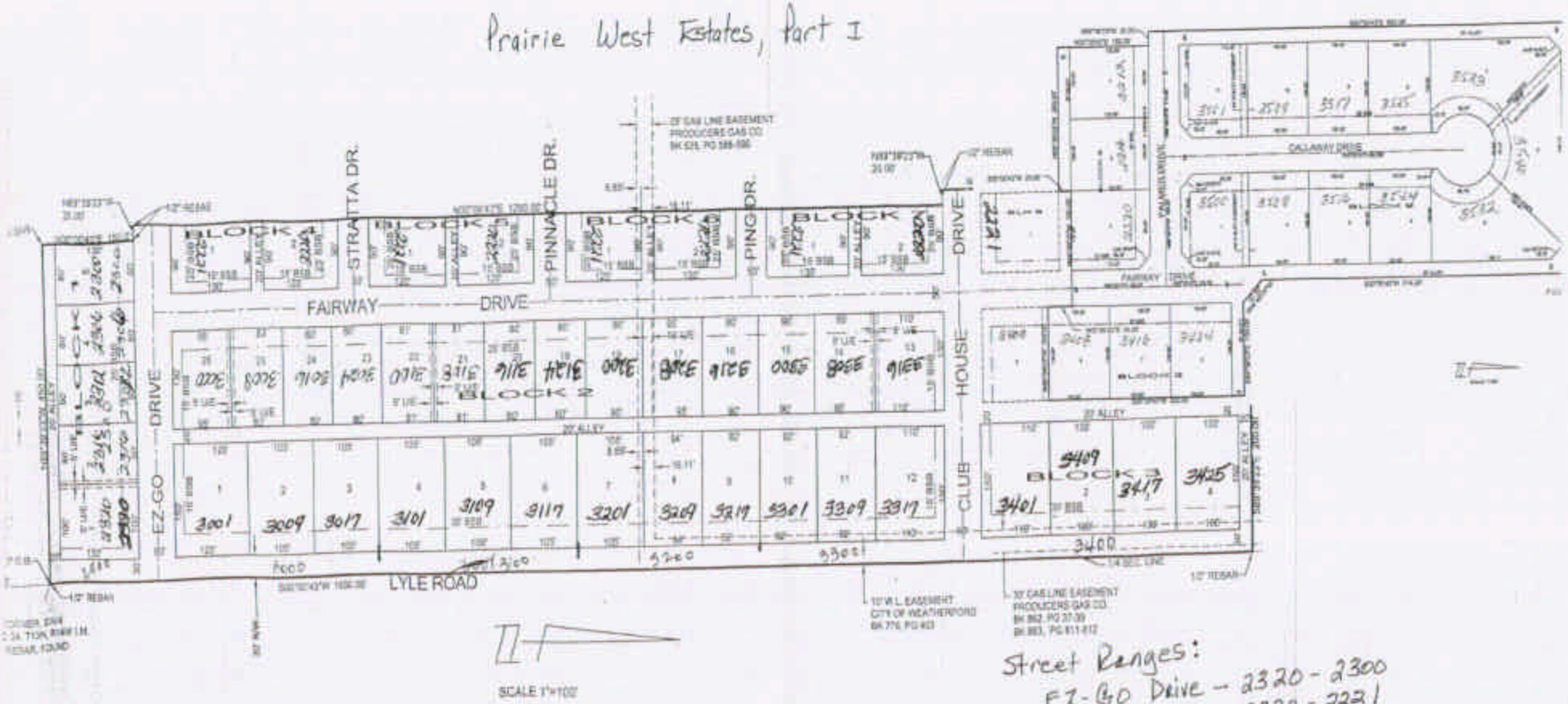

Street Ranges:

EZ-Go Drive - 2320 - 2300
STRATTA Dr - 2220 - 2221
Pinnacle Dr - 2220 - 2221
Ping Dr - 2220 - 2221
Club House Dr - 2220 - 2221
Palmer Dr - 2220 - 2212
Lyle Road - 3001 - 3425
Fairway Dr - 3000 - 3424
Callaway Dr - 3500 - 3540

FINAL PLAT

SANDY ACRES

A SUBDIVISION OF PART OF THE NORTHEAST QUARTE
TOWNSHIP 12 NORTH, RANGE 14 WEST OF THE INDIAN
CUSTER COUNTY, OKLAHOMA

Addresses

NE/C SE
T12N, R14W

Street Ranges:

Apple Ave – Extended to the West to 1916

Berry Ave Extended to the West to 1916
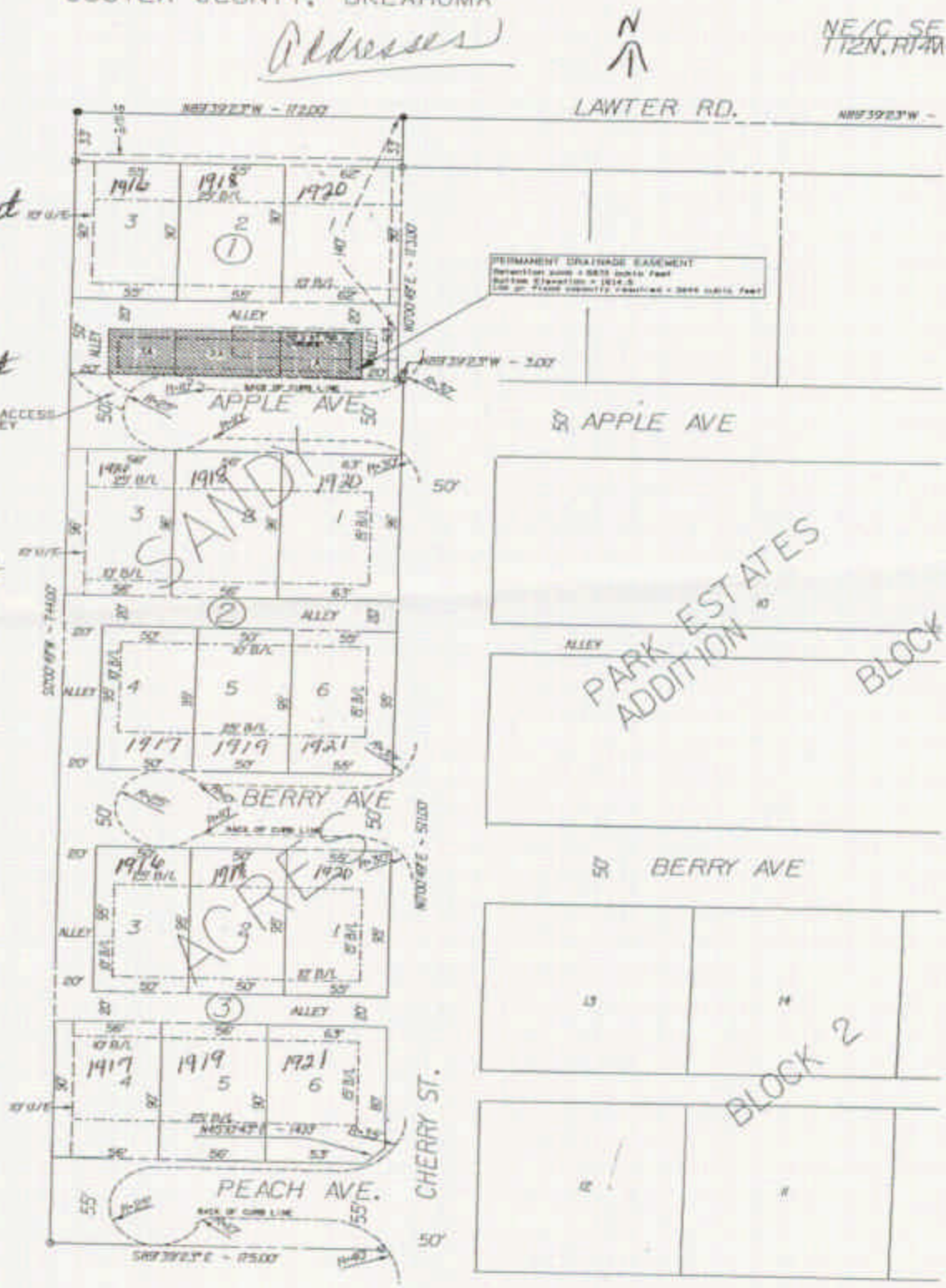
Peach Ave Extended to the West to 1917