ng in part of the NE¼ of Section 15, T 1 S, R
cel of land (shaded area) is delineated as fol

tle less than 50A. from N2 NW4 Sec 14

trip, piece or parcel of land lying in the NW¼ of Section 14, T 1 S, R 12 E in Atoka
nty, Oklahoma. Said parcel of land (shaded area) is delineated as follows:
ed is worded wrong. "All of the land North of Hy 43, in Sec. 14" — the hy. goes on
NW4NE4. I did NOT own that. 160A = ¼ sec.

~~40 (#5 from p.6)~~

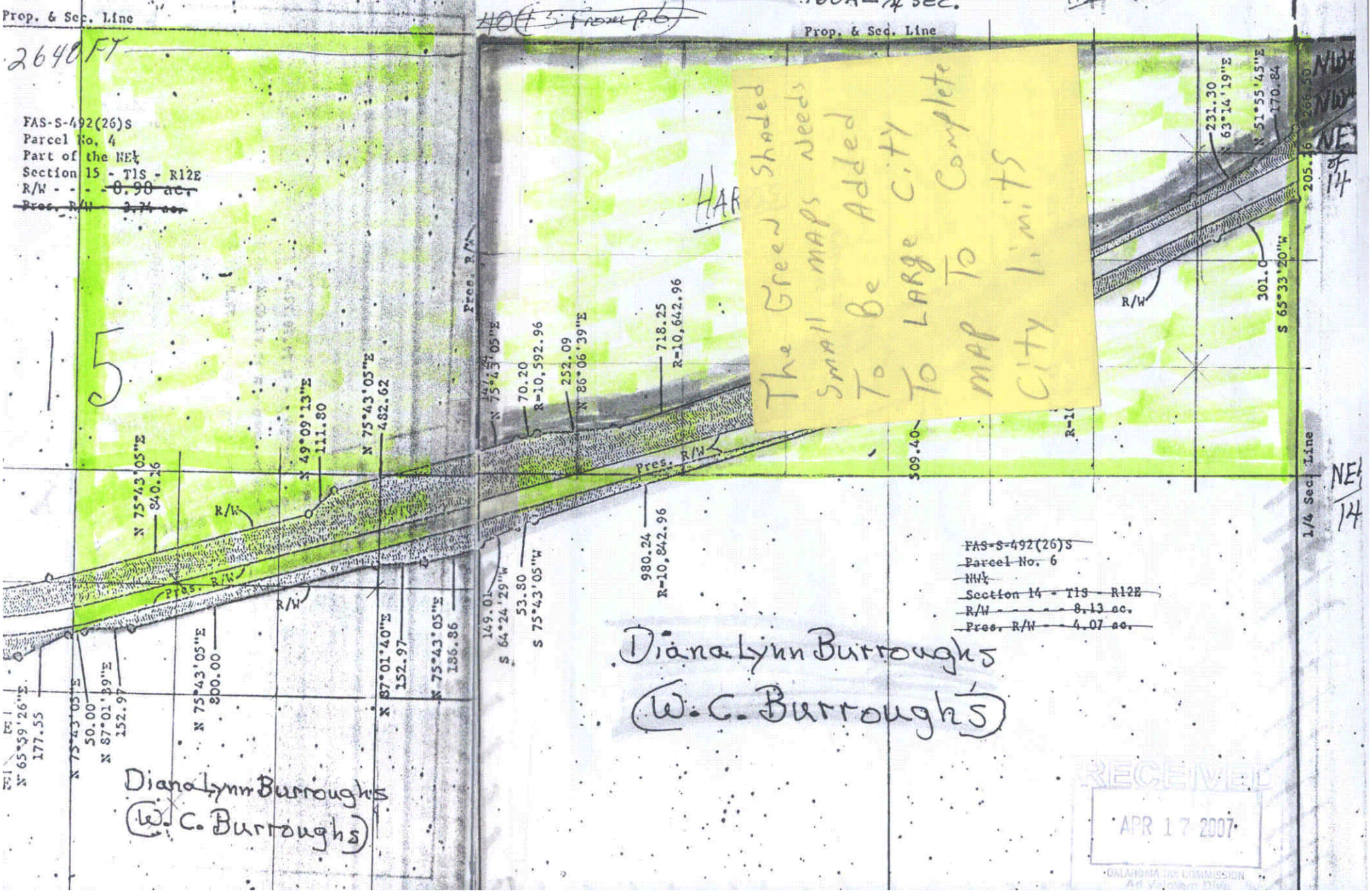

RECEIVED
APR 17 2007
OKLAHOMA TAX COMMISSION
Ad Valorem Div.

BRYAN COUNTY NATIONAL BANK

Member F.D.I.C.

RECEIVED
APR 17 2007
OKLAHOMA TAX COMMISSION
Div.

(405) 367-2258

CADDO, OKLAHOMA 74729

TOWNSHIP 1S • RANGE 12E

SEE PAGE 9

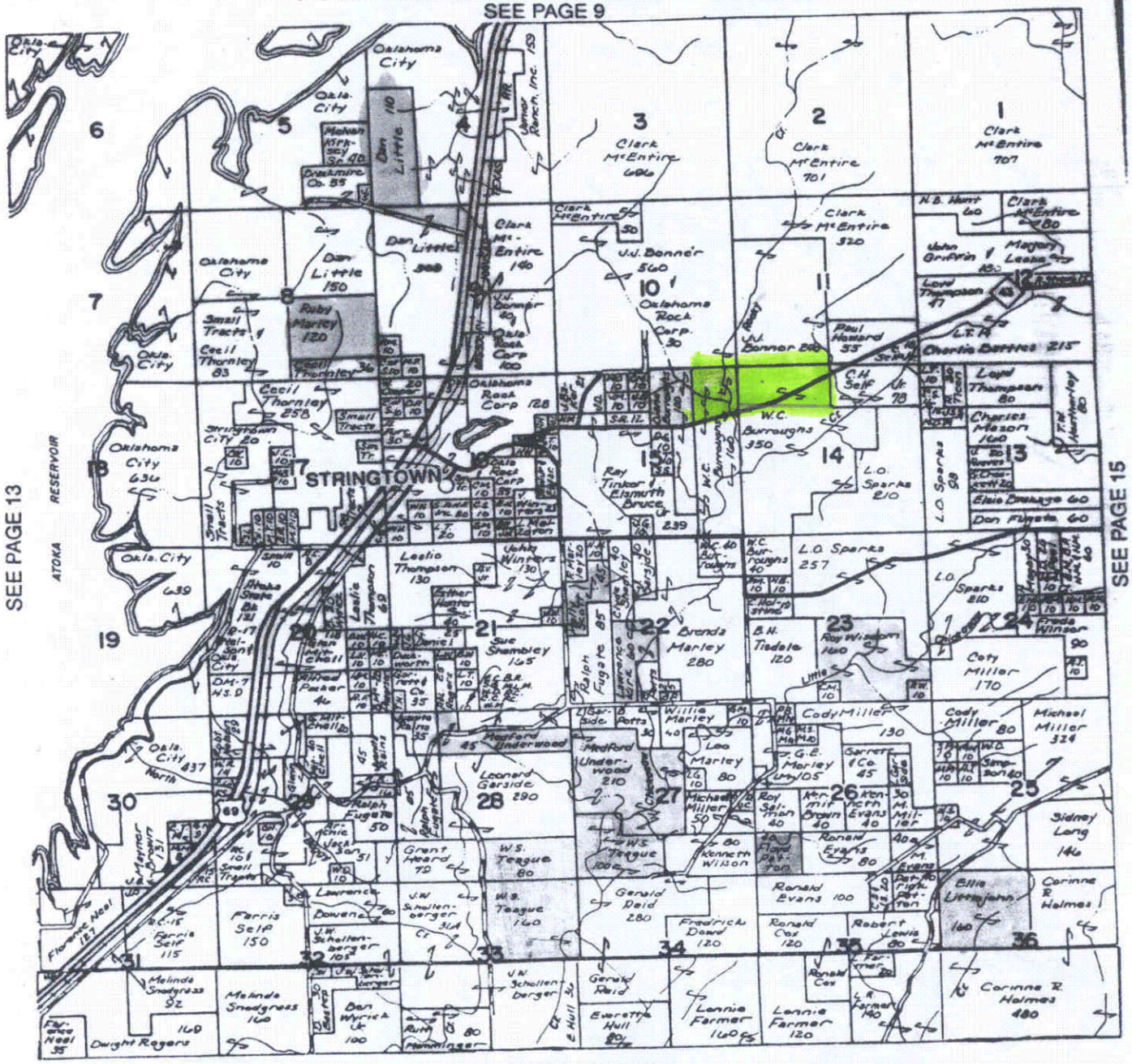

SEE PAGE 13

SEE PAGE 15

SEE PAGE 20

© 1991 Miller Publishing Services, Inc.


Legend
City Streets
Railroads
City Limits
N
W
E
S
0
0.2
0.4
0.8
Miles