Quapaw, Oklahoma
Ottawa County

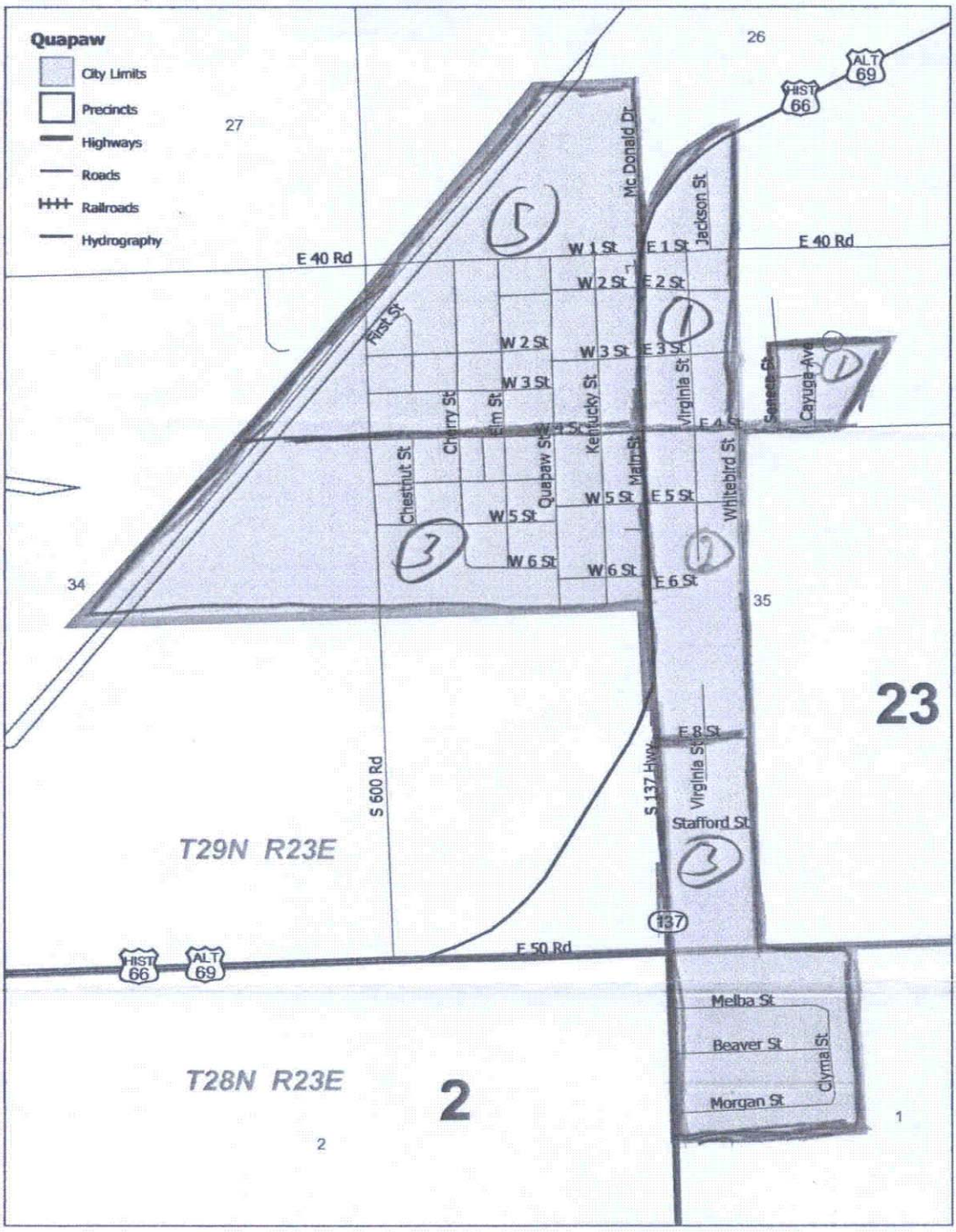

Prepared for:
Oklahoma Tax Commission
(405) 319-8200
All boundary changes or annexations should be directed to this agency.

Map Produced By:
Center for Spatial Analysis
University of Oklahoma
November, 2005
Contact Us For Additional Copies
(405) 325-3131

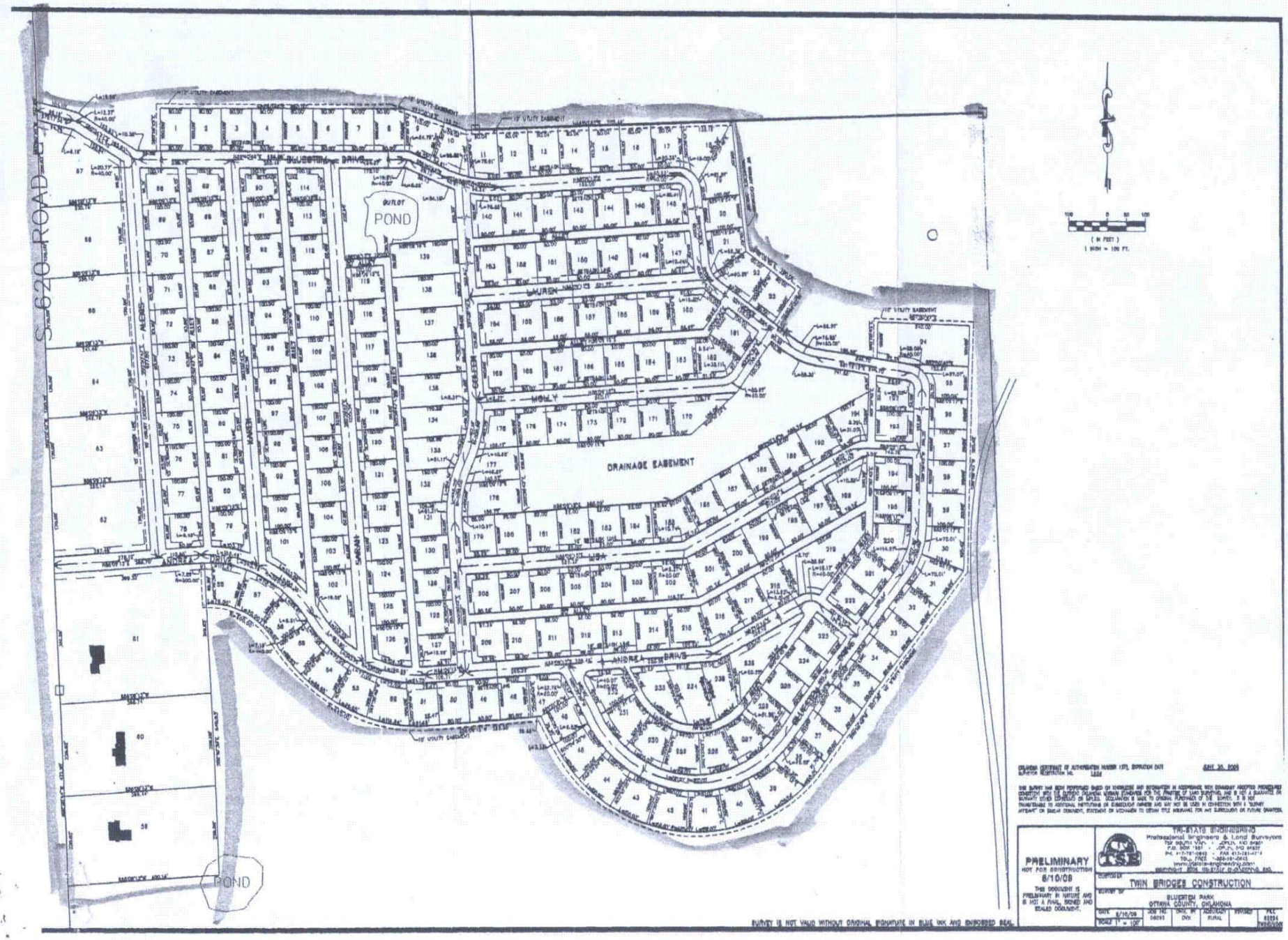
S. 620 ROAD
BLUESTEM DRIVE
OUTLOT
POND
LAUREN
MOLLY
DRAINAGE EASEMENT
ANDREA DRIVE
POND
(IN FEET)
1 INCH = 100 FT.
PRELIMINARY
NOT FOR CONSTRUCTION
6/10/08
THIS DOCUMENT IS PRELIMINARY IN NATURE AND IS NOT A FINAL, SIGNED AND SEALED DOCUMENT.
TRI-STATE ENGINEERING
Professional Engineers & Land Surveyors
TWIN BRIDGES CONSTRUCTION
BLUESTEM PARK
OTTAWA COUNTY, OKLAHOMA
SURVEY IS NOT VALID WITHOUT ORIGINAL SIGNATURE IN BLUE INK AND EMBOSSED SEAL.

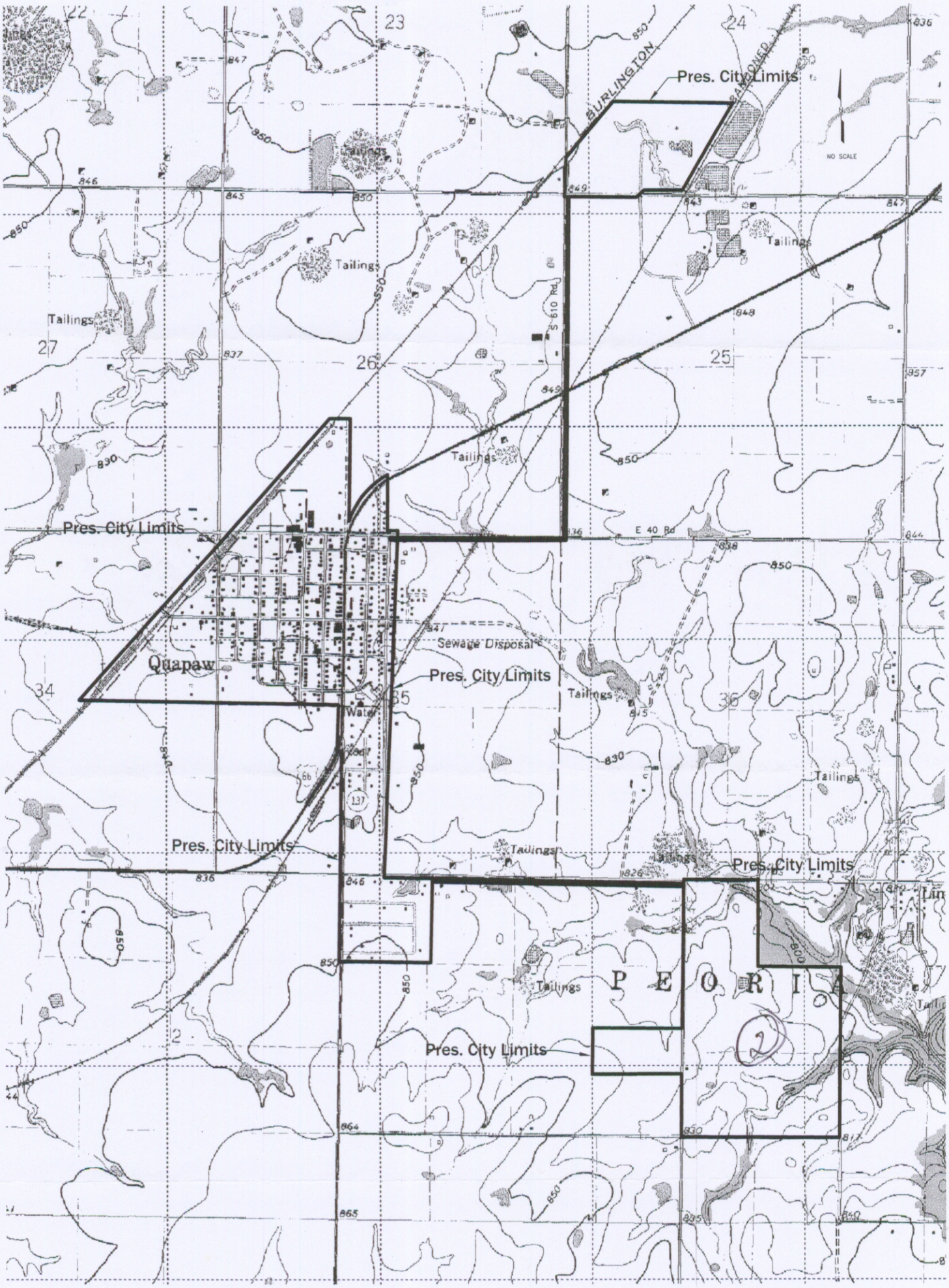

RECEIVED
MAR 02 2011
OKLAHOMA TAX COMMISSION
Ad Valorem Div.