an Oklahoma County Assessor
MAPPING

CITY OF NICOMA PARK

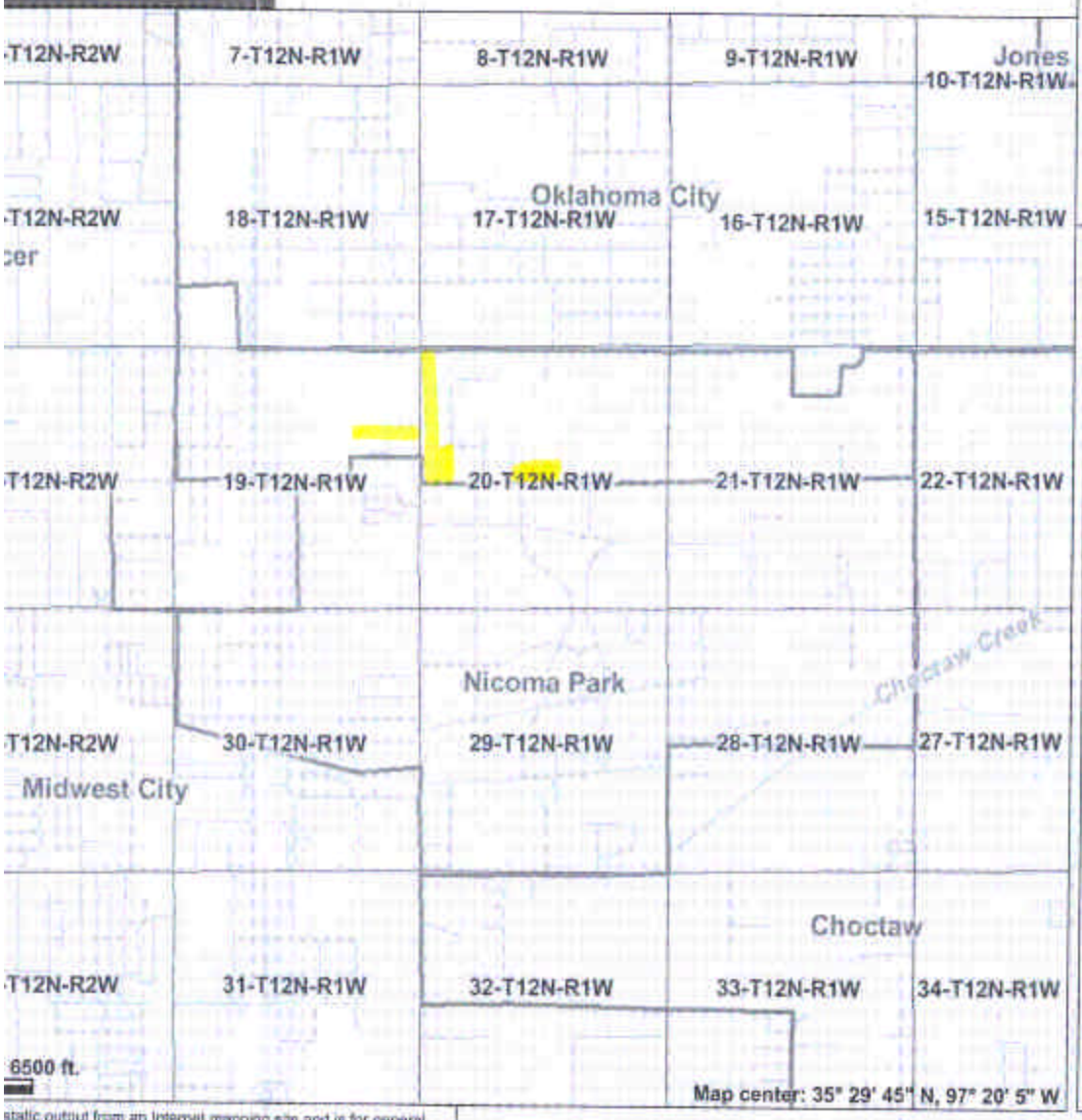



Legend

- Cities
- Sections
- Streets
- North Canadian River
- Rivers & Creeks
- Lakes
- County Background

Scale: 1:55,124

RECEIVED
AUG 15 2006

static output from an Internet mapping site and is for general
at appear on this map may or may not be accurate, current, or
IS NOT TO BE USED FOR NAVIGATION.

ONLINE MAPPING

an Oklahoma County Assessor
MAPPING

NP ANNEXATION-SEC 19

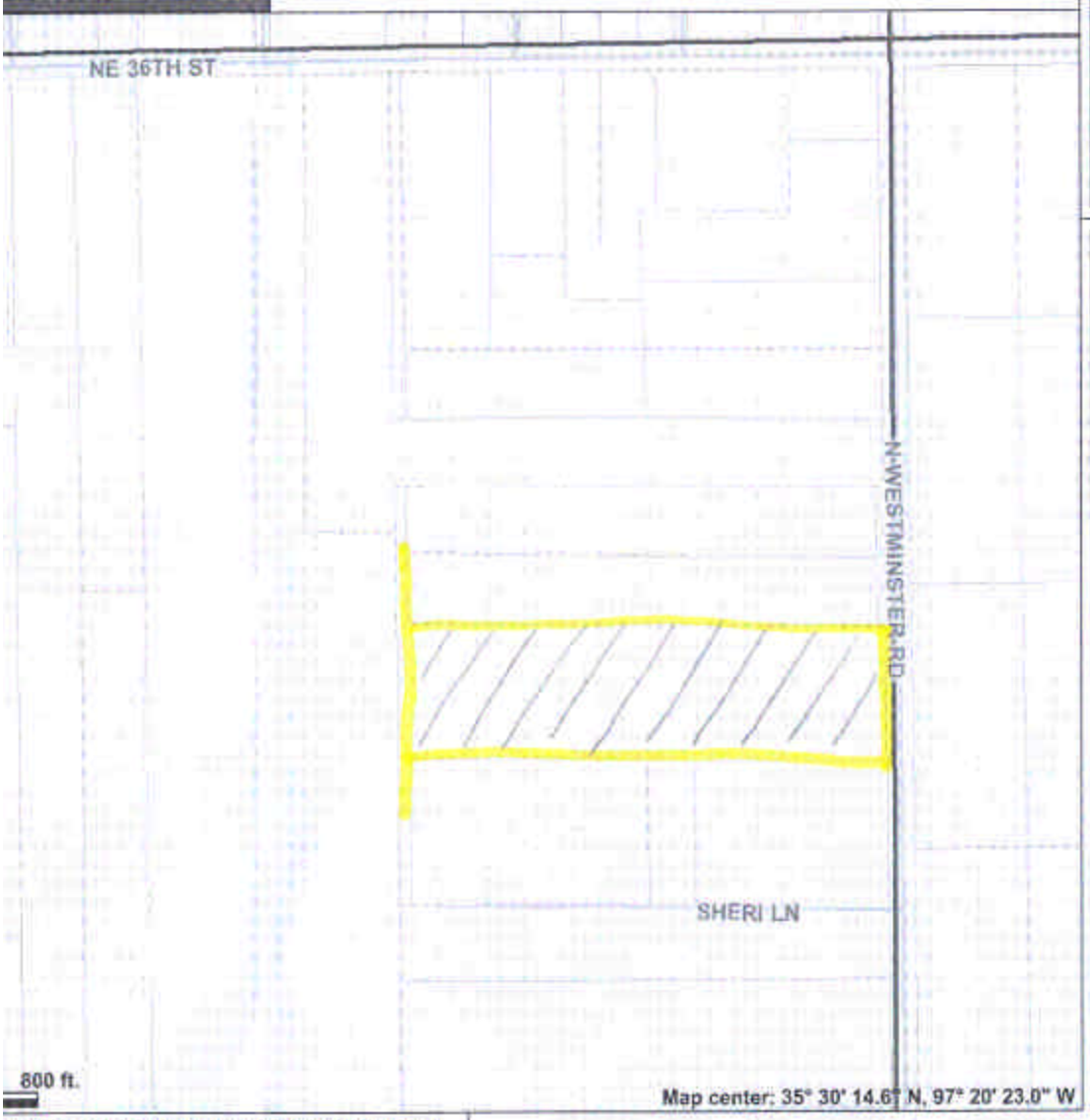

Map center: 35° 30' 14.6" N, 97° 20' 23.0" W



Legend

- Sections
- Streets
- Parcels
- North Canadian River
- Rivers & Creeks
- Lakes
- County Background

RECEIVED
AUG 18 2006

Scale: 1:6,890

f static output from an Internet mapping site and is for general
hat appear on this map may or may not be accurate, current, or
P IS NOT TO BE USED FOR NAVIGATION.

ONLINE MAPPING

van Oklahoma County Assessor
MAPPING

NP ANNEXATION-SEC 20

Map center: 35° 30' 13.7" N, 97° 19' 53.5" W



Legend

- Sections
- Streets
- Parcels
- North Canadian River
- Rivers & Creeks
- Lakes
- County Background

RECEIVED
AUG 1 3 2006

Scale: 1:6,890

static output from an Internet mapping site and is for general
ist appear on this map may or may not be accurate, current, or
IS NOT TO BE USED FOR NAVIGATION.

ONLINE MAPPING