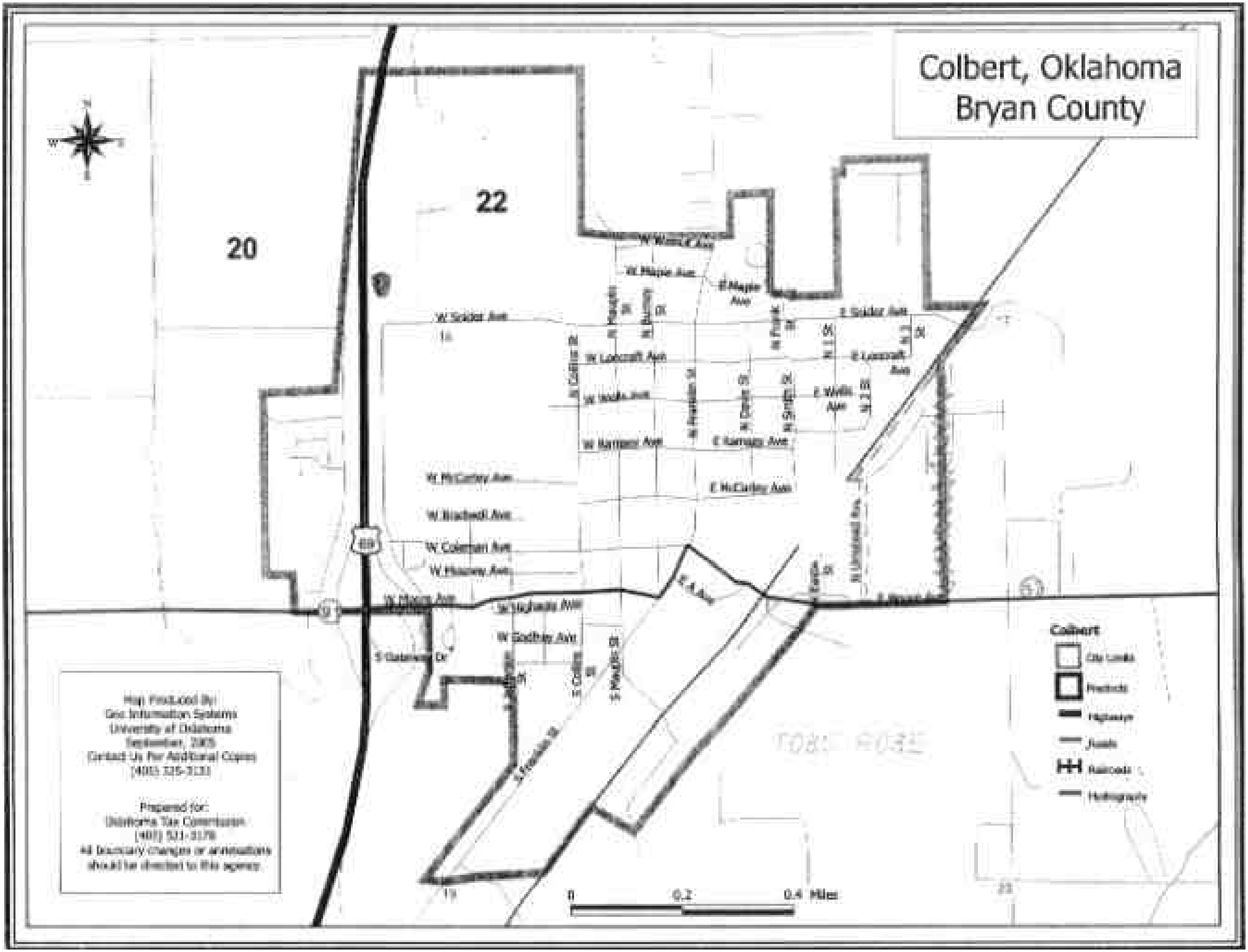
Colbert, Oklahoma
Bryan County
20
22
W Maple Ave
E Maple Ave
W Soldier Ave
E Soldier Ave
W Loncraft Ave
E Loncraft Ave
W Wells Ave
E Wells Ave
W Ramsey Ave
E Ramsey Ave
W McCarley Ave
E McCarley Ave
W Bradwell Ave
W Coleman Ave
W Mooney Ave
W Moore Ave
W Highway Ave
W Godfrey Ave
S Gateway Dr
S Collins St
S Mauphin St
S Franklin St
N Mauphin St
N Burney St
N Franklin St
N Davis St
N Smith St
N Frank St
N 1 St
N 2 St
N Umstead Ave
E A Ave
Colbert
City Limits
Precincts
Highways
Roads
Railroads
Hydrography
0
0.2
0.4 Miles
Map Produced By:
Geo Information Systems
University of Oklahoma
September, 2005
Contact Us For Additional Copies
(405) 325-3131
Prepared for:
Oklahoma Tax Commission
(405) 521-3178
All boundary changes or annexations
should be directed to this agency.

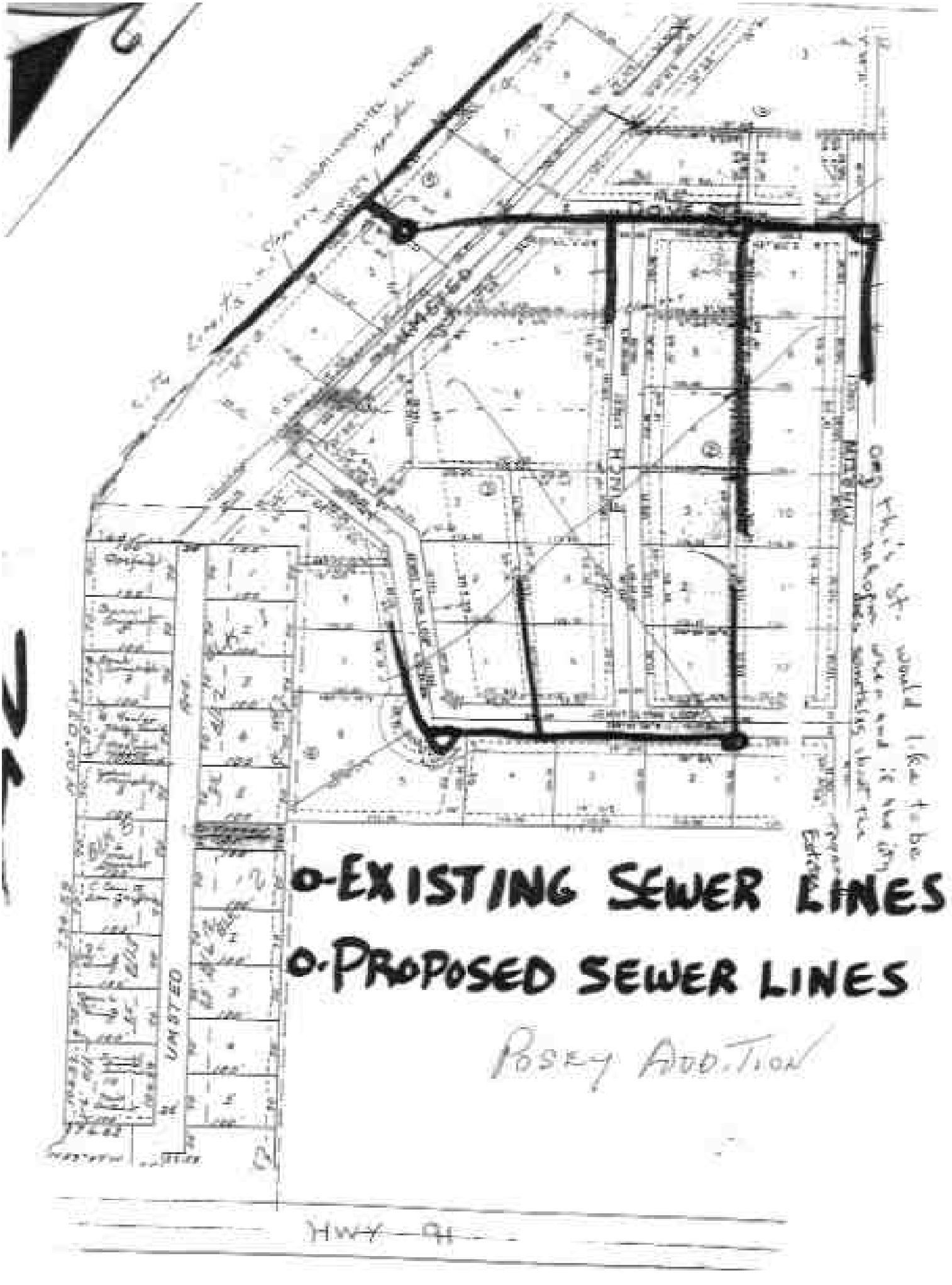
o-EXISTING SEWER LINES
o-PROPOSED SEWER LINES
ROSEY ADDITION
HWY 94

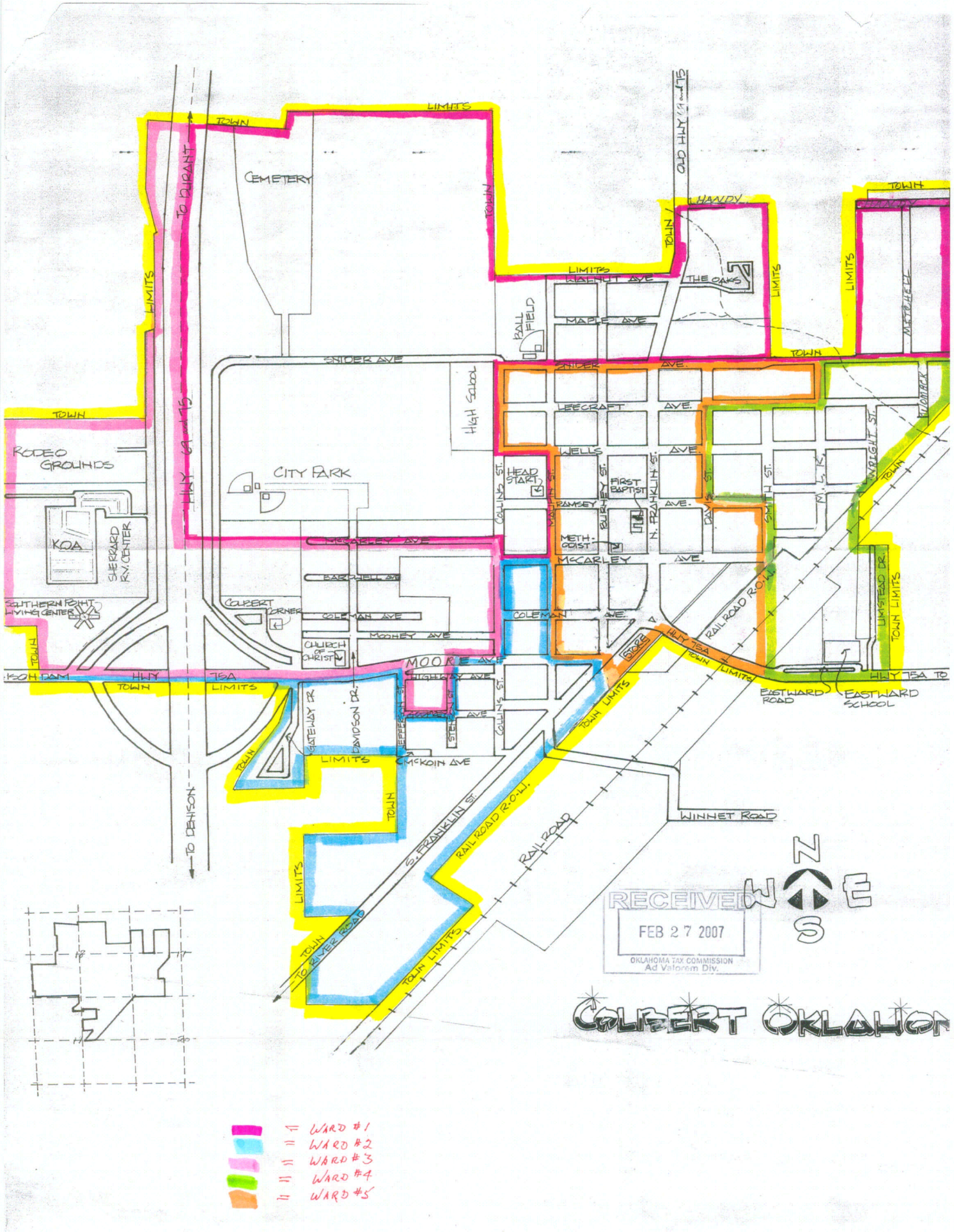

RECEIVED
FEB 27 2007
OKLAHOMA TAX COMMISSION
Ad Valorem Div.

COLBERT OKLAHOM