# OKLAHOMA

# 2018

# AD VALOREM STATISTICS

OKLAHOMA TAX COMMISSION
AD VALOREM TAX DIVISION
JOE HAPGOOD, CAE, DIRECTOR

PREPARED BY
STATISTICAL AND TECHNICAL SUPPORT SECTION

# Introduction

Local valuations contained in this report are representative of the 2018 Annual County Abstracts of Valuation and Assessment as filed with the Oklahoma Tax Commission and presented to the State Board of Equalization for certification on the third Monday of June each year.

The Ad Valorem Division of the Oklahoma Tax Commission performs Public Service company valuations for the State Board of Equalization. These values are presented to the State Board of Equalization for certification on the third Monday of June. Public Service property fair cash valuations will be assessed at that assessment percentage which they were assessed at on January 1, 2018 as directed by Section 8, Article 10 of the Oklahoma Constitution. Those assessment percentages applied to public service companies are 11.84% for railroads and airlines, 12.0% for video services providers, and 22.85% for all other public service companies.

The State Board of Equalization has the constitutional and statutory authority to achieve uniformity of assessment on a statewide basis by applying a standardized level of assessment for locally valued property. Currently this level of assessment has been set at a minimum of 10% and a maximum of 15% for personal property, and a minimum of 11% and a maximum of 13.5% for each specific subclass of real property.

This report contains gross assessed and net assessed property valuation numbers for locally valued properties, accounting for penalties and exemptions as authorized by statutes. Public Service valuations are exclusive of any applicable penalties, as these are no longer added to their assessed value.

Oklahoma statutes provide personal property exemptions for veterans, heads-of-households, and qualifying manufactured homes on leased land. Real property exemptions are the homesteads allowed for homeowners and the exemption for 100% Disabled Veterans. The statutes also provide for additional homestead exemptions on real property and exemptions for qualified manufacturing and processing industries. Provisions are in place for the reimbursement of tax dollars lost due to some these exemptions. These exemptions reduce the counties' assessed valuation and tax base.

Article 10, Section 8B of the Oklahoma Constitution provides that the fair cash value of any parcel of **locally valued real property** shall not increase by more than three percent (3%) for homestead and agricultural land or five percent (5%) for everything else in any taxable year. The provisions of this section shall not apply in any year when title of the property is transferred, changed, or conveyed to another person or to any improvements that have been made on the property.

All tax dollars shown in this report are **estimates** calculated utilizing the 2018 assessed valuations as of November 1, 2018 for each county multiplied by the 2018 county effective millage rate for that respective county. The 2018 effective millage rate estimate being utilized is the best information available at this time. Given these parameters, estimates of tax dollars were calculated for each county. Information representative of the fair cash values, assessed values and the estimate of tax dollars for the State were developed with a summation of each category at the county level.

# County Assessor's Association Districts

## Northwest District

| | | |
|---|---|---|
| Alfalfa | Ellis | Logan |
| Beaver | Garfield | Major |
| Blaine | Grant | Noble |
| Cimarron | Harper | Roger Mills |
| Custer | Kay | Texas |
| Dewey | Kingfisher | Woods |
| | | Woodward |

## Northeast District

| | | |
|---|---|---|
| Beckham | Garvin | Kiowa |
| Caddo | Grady | McClain |
| Canadian | Greer | Oklahoma |
| Cleveland | Harmon | Stephens |
| Comanche | Jackson | Tillman |
| Cotton | Jefferson | Washita |

## Southwest District

| | | |
|---|---|---|
| Adair | Muskogee | Payne |
| Cherokee | Nowata | Rogers |
| Craig | Okfuskee | Sequoyah |
| Creek | Okmulgee | Tulsa |
| Delaware | Osage | Wagoner |
| Lincoln | Ottawa | Washington |
| Mayes | Pawnee | |

## Southeast District

| | | |
|---|---|---|
| Atoka | Johnston | Murray |
| Bryan | Latimer | Pittsburg |
| Carter | LeFlore | Pontotoc |
| Choctaw | Love | Pottawatomie |
| Coal | Marshall | Pushmataha |
| Haskell | McCurtain | Seminole |
| Hughes | McIntosh | |

# 2018 County Effective Millage Rate

| | |
|---|---|
| Adair | 0.07334 |
| Alfalfa | 0.08271 |
| Atoka | 0.08668 |
| Beaver | 0.05826 |
| Beckham | 0.08510 |
| Blaine | 0.08653 |
| Bryan | 0.08368 |
| Caddo | 0.09542 |
| Canadian | 0.10683 |
| Carter | 0.09320 |
| Cherokee | 0.08651 |
| Choctaw | 0.08308 |
| Cimarron | 0.06231 |
| Cleveland | 0.12138 |
| Coal | 0.07734 |
| Comanche | 0.09004 |
| Cotton | 0.08675 |
| Craig | 0.08529 |
| Creek | 0.10349 |
| Custer | 0.09085 |
| Delaware | 0.08468 |
| Dewey | 0.07537 |
| Ellis | 0.07550 |
| Garfield | 0.09629 |
| Garvin | 0.08425 |
| Grady | 0.09828 |
| Grant | 0.05951 |
| Greer | 0.07590 |
| Harmon | 0.09999 |
| Harper | 0.07494 |
| Haskell | 0.08259 |
| Hughes | 0.08564 |
| Jackson | 0.07944 |
| Jefferson | 0.08840 |
| Johnston | 0.07379 |
| Kay | 0.09125 |
| Kingfisher | 0.08513 |
| Kiowa | 0.09480 |
| Latimer | 0.09401 |
| LeFlore | 0.08728 |
| Lincoln | 0.09007 |
| Logan | 0.09661 |
| Love | 0.08844 |
| McClain | 0.11294 |
| McCurtain | 0.08512 |
| McIntosh | 0.08862 |
| Major | 0.09013 |
| Marshall | 0.08065 |
| Mayes | 0.08094 |
| Murray | 0.09246 |
| Muskogee | 0.09228 |
| Noble | 0.07927 |
| Nowata | 0.09187 |
| Okfuskee | 0.08947 |
| Oklahoma | 0.11540 |
| Okmulgee | 0.09058 |
| Osage | 0.08922 |
| Ottawa | 0.08286 |
| Pawnee | 0.09297 |
| Payne | 0.09273 |
| Pittsburg | 0.08270 |
| Pontotoc | 0.08352 |
| Pottawatomie | 0.10047 |
| Pushmataha | 0.07315 |
| Roger Mills | 0.07031 |
| Rogers | 0.09737 |
| Seminole | 0.07933 |
| Sequoyah | 0.08356 |
| Stephens | 0.08426 |
| Texas | 0.05991 |
| Tillman | 0.09156 |
| Tulsa | 0.13148 |
| Wagoner | 0.10102 |
| Washington | 0.11588 |
| Washita | 0.08138 |
| Woods | 0.07372 |
| Woodward | 0.08924 |

# Counties that have Repealed Household Personal Property

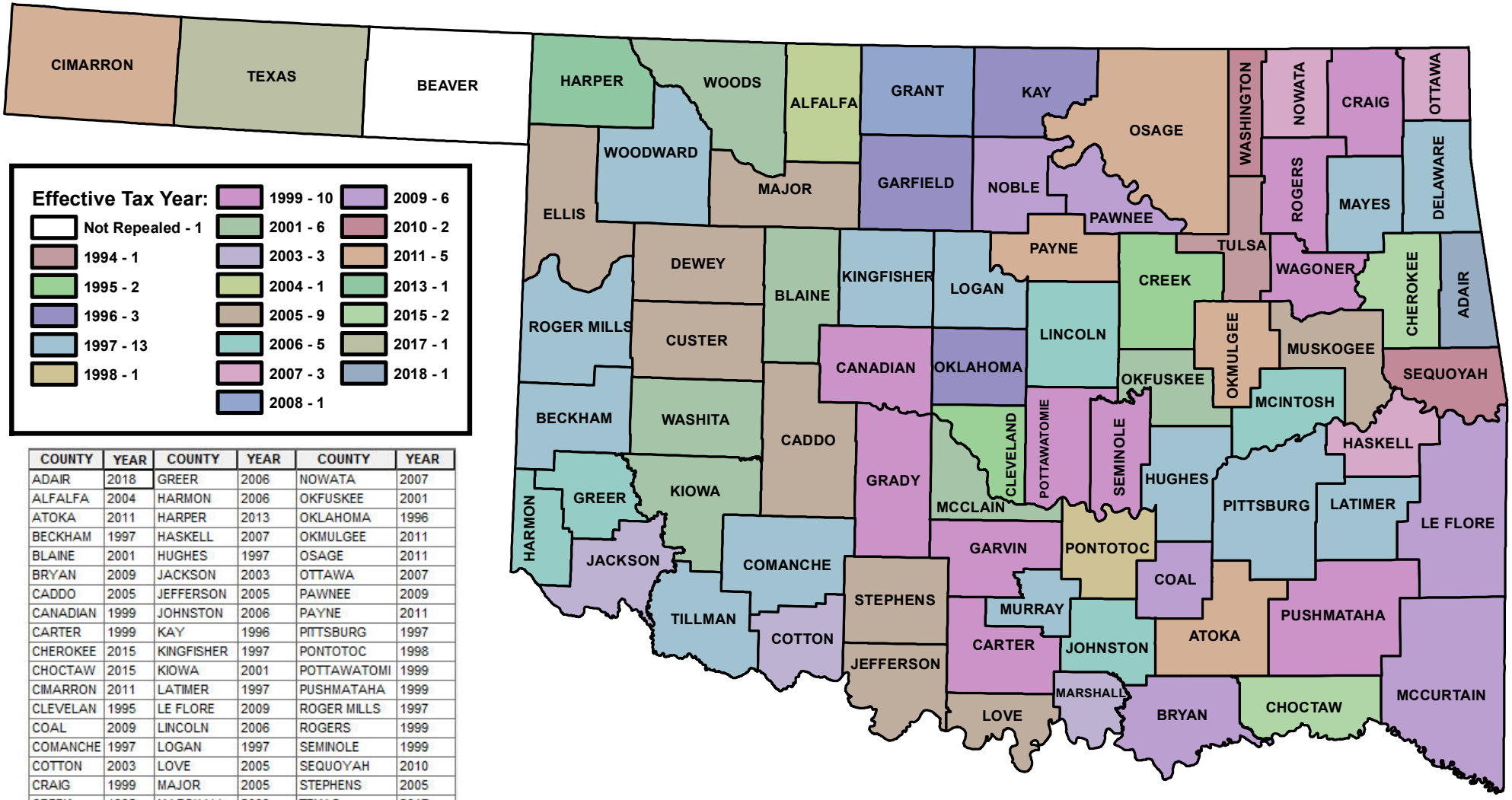


| COUNTY | YEAR | COUNTY | YEAR | COUNTY | YEAR |
|---|---|---|---|---|---|
| ADAIR | 2018 | GREER | 2006 | NOWATA | 2007 |
| ALFALFA | 2004 | HARMON | 2006 | OKFUSKEE | 2001 |
| ATOKA | 2011 | HARPER | 2013 | OKLAHOMA | 1996 |
| BECKHAM | 1997 | HASKELL | 2007 | OKMULGEE | 2011 |
| BLAINE | 2001 | HUGHES | 1997 | OSAGE | 2011 |
| BRYAN | 2009 | JACKSON | 2003 | OTTAWA | 2007 |
| CADDO | 2005 | JEFFERSON | 2005 | PAWNEE | 2009 |
| CANADIAN | 1999 | JOHNSTON | 2006 | PAYNE | 2011 |
| CARTER | 1999 | KAY | 1996 | PITTSBURG | 1997 |
| CHEROKEE | 2015 | KINGFISHER | 1997 | PONTOTOC | 1998 |
| CHOCTAW | 2015 | KIOWA | 2001 | POTTAWATOMI | 1999 |
| CIMARRON | 2011 | LATIMER | 1997 | PUSHMATAHA | 1999 |
| CLEVELAN | 1995 | LE FLORE | 2009 | ROGER MILLS | 1997 |
| COAL | 2009 | LINCOLN | 2006 | ROGERS | 1999 |
| COMANCHE | 1997 | LOGAN | 1997 | SEMINOLE | 1999 |
| COTTON | 2003 | LOVE | 2005 | SEQUOYAH | 2010 |
| CRAIG | 1999 | MAJOR | 2005 | STEPHENS | 2005 |
| CREEK | 1995 | MARSHALL | 2003 | TEXAS | 2017 |
| CUSTER | 2005 | MAYES | 1997 | TILLMAN | 1997 |
| DELAWARE | 1997 | MCCLAIN | 2001 | TULSA | 1994 |
| DEWEY | 2005 | MCCURTAIN | 2009 | WAGONER | 1999 |
| ELLIS | 2005 | MCINTOSH | 2006 | WASHINGTON | 2010 |
| GARFIELD | 1996 | MURRAY | 1997 | WASHITA | 2001 |
| GARVIN | 1999 | MUSKOGEE | 2005 | WOODS | 2001 |
| GRADY | 1999 | NOBLE | 2009 | WOODWARD | 1997 |
| GRANT | 2008 | | | | |

Map created by the Ad Valorem Division of OTC, January 29, 2019
Joe Hapgood, CAE, Director - Phone (405) 319-8200

**2018 Personal Property**
**Fractional Assessment Percentages Applied**
**As Reported on the Annual County Abstract of Valuation and Assessment**

| | | | |
|---|---|---|---|
| Adair | 12.00% | LeFlore | 11.00% |
| Alfalfa | 12.00% | Lincoln | 12.00% |
| Atoka | 10.00% | Logan | 10.00% |
| Beaver | 13.00% | Love | 12.00% |
| Beckham | 12.00% | McClain | 11.00% |
| Blaine | 11.00% | McCurtain | 11.00% |
| Bryan | 13.00% | McIntosh | 11.00% |
| Caddo | 12.00% | Major | 11.00% |
| Canadian | 12.00% | Marshall | 10.00% |
| Carter | 12.00% | Mayes | 11.00% |
| Cherokee | 11.00% | Murray | 12.00% |
| Choctaw | 11.00% | Muskogee | 12.00% |
| Cimarron | 13.00% | Noble | 10.00% |
| Cleveland | 12.00% | Nowata | 12.00% |
| Coal | 12.00% | Okfuskee | 13.00% |
| Comanche | 11.25% | Oklahoma | 13.75% |
| Cotton | 11.50% | Okmulgee | 12.00% |
| Craig | 12.00% | Osage | 12.00% |
| Creek | 12.00% | Ottawa | 15.00% |
| Custer | 10.00% | Pawnee | 12.00% |
| Delaware | 11.50% | Payne | 11.40% |
| Dewey | 11.00% | Pittsburg | 13.00% |
| Ellis | 12.00% | Pontotoc | 12.00% |
| Garfield | 15.00% | Pottawatomie | 14.00% |
| Garvin | 11.00% | Pushmataha | 10.00% |
| Grady | 11.00% | Roger Mills | 12.00% |
| Grant | 12.50% | Rogers | 11.00% |
| Greer | 15.00% | Seminole | 12.00% |
| Harmon | 12.00% | Sequoyah | 10.00% |
| Harper | 13.00% | Stephens | 11.00% |
| Haskell | 11.00% | Texas | 13.00% |
| Hughes | 11.00% | Tillman | 12.00% |
| Jackson | 10.00% | Tulsa | 10.00% |
| Jefferson | 15.00% | Wagoner | 12.00% |
| Johnston | 12.00% | Washington | 15.00% |
| Kay | 14.00% | Washita | 15.00% |
| Kingfisher | 11.00% | Woods | 12.00% |
| Kiowa | 12.00% | Woodward | 11.00% |
| Latimer | 10.00% | | |

**2018 Real Property**
**Fractional Assessment Percentages Applied**
**As Reported on the Annual County Abstract of Valuation and Assessment**

| | |
|---|---|
| Adair | 12.00% |
| Alfalfa | 12.50% |
| Atoka | 12.00% |
| Beaver | 13.00% |
| Beckham | 12.00% |
| Blaine | 11.00% |
| Bryan | 11.00% |
| Caddo | 11.00% |
| Canadian | 12.00% |
| Carter | 12.00% |
| Cherokee | 11.00% |
| Choctaw | 11.00% |
| Cimarron | 13.00% |
| Cleveland | 12.00% |
| Coal | 12.00% |
| Comanche | 11.25% |
| Cotton | 11.50% |
| Craig | 11.50% |
| Creek | 12.00% |
| Custer | 11.00% |
| Delaware | 11.50% |
| Dewey | 11.00% |
| Ellis | 12.00% |
| Garfield | 12.50% |
| Garvin | 11.00% |
| Grady | 11.00% |
| Grant | 12.50% |
| Greer | 12.00% |
| Harmon | 12.00% |
| Harper | 12.00% |
| Haskell | 11.00% |
| Hughes | 11.00% |
| Jackson | 12.00% |
| Jefferson | 11.50% |
| Johnston | 12.00% |
| Kay | 11.00% |
| Kingfisher | 11.00% |
| Kiowa | 11.00% |
| Latimer | 11.20% |
| LeFlore | 11.00% |
| Lincoln | 11.00% |
| Logan | 11.00% |
| Love | 12.00% |
| McClain | 11.00% |
| McCurtain | 11.00% |
| McIntosh | 11.00% |
| Major | 11.00% |
| Marshall | 11.25% |
| Mayes | 11.20% |
| Murray | 11.00% |
| Muskogee | 11.00% |
| Noble | 11.50% |
| Nowata | 12.00% |
| Okfuskee | 11.00% |
| Oklahoma | 11.00% |
| Okmulgee | 12.00% |
| Osage | 12.00% |
| Ottawa | 11.40% |
| Pawnee | 12.00% |
| Payne | 11.40% |
| Pittsburg | 11.00% |
| Pontotoc | 12.00% |
| Pottawatomie | 12.00% |
| Pushmataha | 11.00% |
| Roger Mills | 12.00% |
| Rogers | 11.00% |
| Seminole | 12.00% |
| Sequoyah | 11.00% |
| Stephens | 11.00% |
| Texas | 13.00% |
| Tillman | 12.00% |
| Tulsa | 11.00% |
| Wagoner | 11.20% |
| Washington | 12.00% |
| Washita | 11.00% |
| Woods | 11.50% |
| Woodward | 11.00% |

# Locally Valued Property

## 2018 Locally Valued Property

| | | Gross Personal Property | | | Gross Real Property | | |
|---|---|---|---|---|---|---|---|
| Co # | County | Fair Cash Value | Assessed Value | Estimated Tax Dollars | Fair Cash Value | Assessed Value | Estimated Tax Dollars |
| 01 | Adair | 189,580,755 | 22,749,708 | $1,668,374 | 636,670,640 | 76,400,338 | $5,602,899 |
| 02 | Alfalfa | 467,816,170 | 56,137,926 | $4,642,971 | 336,416,197 | 42,053,098 | $3,478,064 |
| 03 | Atoka | 134,393,961 | 13,439,468 | $1,164,975 | 482,961,809 | 57,955,506 | $5,023,762 |
| 04 | Beaver | 1,048,886,565 | 136,355,404 | $7,943,803 | 383,386,962 | 49,840,449 | $2,903,609 |
| 05 | Beckham | 916,967,551 | 110,036,113 | $9,363,619 | 1,213,130,963 | 145,575,679 | $12,387,889 |
| 06 | Blaine | 1,110,823,275 | 122,190,617 | $10,573,442 | 511,165,131 | 56,228,297 | $4,865,567 |
| 07 | Bryan | 565,329,388 | 73,492,861 | $6,149,928 | 2,352,959,667 | 258,826,107 | $21,658,727 |
| 08 | Caddo | 593,005,033 | 71,160,604 | $6,789,928 | 745,681,292 | 82,026,085 | $7,826,680 |
| 09 | Canadian | 3,146,903,023 | 377,628,387 | $40,340,415 | 9,096,132,277 | 1,091,535,875 | $116,604,079 |
| 10 | Carter | 1,478,057,020 | 177,366,841 | $16,530,700 | 2,528,691,443 | 303,442,967 | $28,281,073 |
| 11 | Cherokee | 158,836,444 | 17,472,150 | $1,511,529 | 1,787,343,843 | 196,608,983 | $17,008,797 |
| 12 | Choctaw | 78,604,832 | 8,646,572 | $718,373 | 442,548,227 | 48,680,611 | $4,044,476 |
| 13 | Cimarron | 138,024,444 | 17,943,195 | $1,117,973 | 166,200,077 | 21,606,320 | $1,346,209 |
| 14 | Cleveland | 1,409,685,859 | 169,162,303 | $20,533,332 | 17,663,791,254 | 2,119,654,945 | $257,288,870 |
| 15 | Coal | 422,419,343 | 50,690,316 | $3,920,144 | 188,777,134 | 22,653,254 | $1,751,893 |
| 16 | Comanche | 1,093,453,852 | 123,013,638 | $11,075,616 | 5,778,275,593 | 650,061,753 | $58,528,749 |
| 17 | Cotton | 33,250,387 | 3,823,820 | $331,704 | 269,956,389 | 31,045,609 | $2,693,108 |
| 18 | Craig | 82,184,287 | 9,862,108 | $841,098 | 587,133,092 | 67,520,763 | $5,758,566 |
| 19 | Creek | 903,153,335 | 108,378,397 | $11,216,553 | 3,221,960,031 | 386,635,203 | $40,014,565 |
| 20 | Custer | 930,907,896 | 93,090,900 | $8,457,572 | 1,409,719,451 | 155,069,914 | $14,088,540 |
| 21 | Delaware | 285,298,022 | 32,809,474 | $2,778,285 | 3,282,150,822 | 377,451,307 | $31,962,331 |
| 22 | Dewey | 1,360,123,231 | 149,613,582 | $11,276,458 | 279,964,676 | 30,796,278 | $2,321,132 |
| 23 | Ellis | 691,524,665 | 82,982,927 | $6,265,584 | 270,653,734 | 32,478,460 | $2,452,270 |
| 24 | Garfield | 2,717,629,615 | 407,582,973 | $39,247,173 | 3,247,569,997 | 405,924,922 | $39,087,515 |
| 25 | Garvin | 1,360,389,702 | 149,642,873 | $12,607,562 | 1,071,817,211 | 117,900,370 | $9,933,224 |
| 26 | Grady | 2,946,116,452 | 324,072,854 | $31,848,650 | 2,835,918,091 | 311,951,723 | $30,657,431 |
| 27 | Grant | 1,285,184,806 | 160,648,235 | $9,560,480 | 380,093,091 | 47,512,575 | $2,827,563 |
| 28 | Greer | 31,331,755 | 4,699,816 | $356,735 | 196,416,236 | 23,569,939 | $1,789,052 |
| 29 | Harmon | 35,840,414 | 4,300,851 | $430,048 | 124,548,012 | 14,945,798 | $1,494,449 |
| 30 | Harper | 177,277,584 | 23,046,122 | $1,727,150 | 193,943,179 | 23,273,208 | $1,744,169 |
| 31 | Haskell | 104,383,331 | 11,482,200 | $948,279 | 388,170,158 | 42,699,045 | $3,526,381 |
| 32 | Hughes | 468,860,368 | 51,574,695 | $4,417,098 | 481,790,230 | 52,997,432 | $4,538,948 |
| 33 | Jackson | 203,146,341 | 20,314,715 | $1,613,746 | 1,041,005,940 | 124,920,833 | $9,923,372 |
| 34 | Jefferson | 47,338,969 | 7,100,894 | $627,708 | 229,470,760 | 26,389,290 | $2,332,773 |
| 35 | Johnston | 210,402,033 | 25,248,241 | $1,863,091 | 369,353,550 | 44,322,482 | $3,270,598 |
| 36 | Kay | 2,170,814,652 | 303,914,094 | $27,732,558 | 1,772,160,018 | 194,938,941 | $17,788,433 |
| 37 | Kingfisher | 2,277,147,914 | 250,486,308 | $21,322,845 | 987,710,138 | 108,648,364 | $9,248,778 |
| 38 | Kiowa | 304,346,557 | 36,521,577 | $3,462,145 | 399,961,103 | 43,996,179 | $4,170,716 |
| 39 | Latimer | 207,403,507 | 20,740,411 | $1,949,763 | 269,866,547 | 30,224,887 | $2,841,380 |
| 40 | LeFlore | 401,298,701 | 44,143,104 | $3,852,778 | 1,731,757,080 | 190,494,600 | $16,626,230 |
| 41 | Lincoln | 1,010,604,576 | 121,272,525 | $10,923,269 | 1,235,696,404 | 135,927,150 | $12,243,242 |
| 42 | Logan | 445,828,886 | 44,583,047 | $4,307,152 | 2,629,226,336 | 289,215,917 | $27,941,044 |
| 43 | Love | 216,710,866 | 26,005,319 | $2,300,038 | 670,558,885 | 80,467,122 | $7,116,907 |
| 44 | McClain | 325,541,491 | 35,809,571 | $4,044,211 | 2,342,336,027 | 257,657,344 | $29,098,942 |
| 45 | McCurtain | 652,675,071 | 71,794,290 | $6,111,170 | 1,260,522,735 | 138,657,850 | $11,802,634 |
| 46 | McIntosh | 121,479,630 | 13,362,808 | $1,184,177 | 1,012,534,195 | 111,379,535 | $9,870,166 |
| 47 | Major | 455,546,953 | 50,110,165 | $4,516,197 | 467,893,756 | 51,468,532 | $4,638,620 |
| 48 | Marshall | 323,824,804 | 32,382,621 | $2,611,592 | 910,001,866 | 102,375,888 | $8,256,406 |
| 49 | Mayes | 3,326,066,318 | 365,867,410 | $29,612,644 | 3,524,114,973 | 394,700,862 | $31,946,371 |
| 50 | Murray | 451,896,514 | 54,227,597 | $5,013,850 | 518,594,069 | 57,045,453 | $5,274,388 |

## 2018 Locally Valued Property

| | | Gross Personal Property | | | Gross Real Property | | |
|---|---|---|---|---|---|---|---|
| Co # | County | Fair Cash Value | Assessed Value | Estimated Tax Dollars | Fair Cash Value | Assessed Value | Estimated Tax Dollars |
| 51 | Muskogee | 1,048,590,834 | 125,830,900 | $11,611,714 | 2,766,784,046 | 304,346,245 | $28,085,165 |
| 52 | Noble | 619,250,763 | 61,925,194 | $4,908,840 | 526,407,913 | 60,537,387 | $4,798,828 |
| 53 | Nowata | 57,579,777 | 6,909,559 | $634,760 | 360,625,697 | 43,275,096 | $3,975,549 |
| 54 | Okfuskee | 124,368,424 | 16,167,947 | $1,446,471 | 328,288,734 | 36,112,193 | $3,230,790 |
| 55 | Oklahoma | 8,510,097,663 | 1,170,140,175 | $135,032,511 | 58,519,921,072 | 6,437,261,036 | $742,850,766 |
| 56 | Okmulgee | 317,797,103 | 38,135,658 | $3,454,374 | 1,155,144,431 | 138,617,362 | $12,556,127 |
| 57 | Osage | 639,179,311 | 76,701,549 | $6,843,435 | 2,233,772,777 | 268,052,785 | $23,916,097 |
| 58 | Ottawa | 246,774,196 | 36,700,028 | $3,041,145 | 1,073,862,588 | 122,420,612 | $10,144,375 |
| 59 | Pawnee | 51,310,434 | 6,157,270 | $572,424 | 583,758,265 | 70,051,058 | $6,512,451 |
| 60 | Payne | 2,681,387,154 | 305,678,136 | $28,345,195 | 4,534,696,974 | 516,955,449 | $47,936,706 |
| 61 | Pittsburg | 1,283,937,363 | 166,649,654 | $13,782,244 | 1,973,220,903 | 217,055,487 | $17,950,902 |
| 62 | Pontotoc | 462,355,487 | 55,482,619 | $4,633,754 | 1,555,514,924 | 186,661,801 | $15,589,474 |
| 63 | Pottawatomie | 444,412,318 | 62,217,793 | $6,250,847 | 2,612,478,873 | 313,497,585 | $31,496,221 |
| 64 | Pushmataha | 42,458,264 | 4,245,930 | $310,586 | 399,504,481 | 43,945,809 | $3,214,600 |
| 65 | Roger Mills | 1,234,239,402 | 148,108,731 | $10,413,519 | 198,379,600 | 23,805,580 | $1,673,769 |
| 66 | Rogers | 1,978,263,747 | 217,609,064 | $21,189,527 | 6,038,378,008 | 664,222,339 | $64,678,175 |
| 67 | Seminole | 265,661,194 | 31,879,337 | $2,529,058 | 689,132,690 | 82,696,033 | $6,560,458 |
| 68 | Sequoyah | 206,295,313 | 20,629,628 | $1,723,853 | 1,494,568,426 | 164,404,365 | $13,737,960 |
| 69 | Stephens | 1,550,129,911 | 170,514,338 | $14,368,008 | 1,934,732,891 | 212,820,713 | $17,932,859 |
| 70 | Texas | 1,016,256,605 | 132,113,435 | $7,914,331 | 968,064,682 | 125,848,586 | $7,539,032 |
| 71 | Tillman | 70,393,191 | 8,447,179 | $773,461 | 278,249,015 | 33,389,883 | $3,057,326 |
| 72 | Tulsa | 9,352,872,999 | 935,289,005 | $122,970,220 | 46,681,606,197 | 5,134,979,606 | $675,138,454 |
| 73 | Wagoner | 631,277,360 | 75,753,269 | $7,652,565 | 4,178,323,262 | 467,972,369 | $47,274,381 |
| 74 | Washington | 325,578,409 | 48,837,456 | $5,659,102 | 2,604,583,534 | 312,550,183 | $36,217,150 |
| 75 | Washita | 575,277,590 | 86,291,784 | $7,022,434 | 476,314,658 | 52,394,974 | $4,263,908 |
| 76 | Woods | 1,045,409,291 | 125,449,104 | $9,248,688 | 534,470,684 | 61,464,829 | $4,531,471 |
| 77 | Woodward | 1,084,051,648 | 119,245,711 | $10,641,279 | 1,046,198,815 | 115,082,162 | $10,269,731 |
| | | | | | | | |
| | **Totals** | **75,383,522,899** | **8,942,093,080** | **$862,378,830** | **229,675,685,431** | **25,938,175,569** | **$2,803,014,313** |

## 2018 Locally Valued Property

| | | Net Personal Property Subject to Tax | | | Net Real Property Subject to Tax | | |
|---|---|---|---|---|---|---|---|
| Co # | County | Fair Cash Value | Assessed Value | Estimated Tax Dollars | Fair Cash Value | Assessed Value | Estimated Tax Dollars |
| 01 | Adair | 151,440,638 | 17,514,140 | $1,284,418 | 636,670,640 | 71,393,225 | $5,235,697 |
| 02 | Alfalfa | 467,816,170 | 56,379,348 | $4,662,938 | 336,416,197 | 40,838,901 | $3,377,642 |
| 03 | Atoka | 134,393,961 | 13,665,094 | $1,184,533 | 482,961,809 | 53,465,800 | $4,634,581 |
| 04 | Beaver | 1,048,886,565 | 136,225,935 | $7,936,260 | 383,386,962 | 48,465,760 | $2,823,522 |
| 05 | Beckham | 900,432,026 | 109,318,174 | $9,302,525 | 1,213,130,963 | 141,125,179 | $12,009,170 |
| 06 | Blaine | 1,106,074,315 | 122,000,392 | $10,556,982 | 511,165,131 | 53,938,518 | $4,667,427 |
| 07 | Bryan | 499,571,524 | 66,360,322 | $5,553,072 | 2,352,959,667 | 247,978,657 | $20,751,006 |
| 08 | Caddo | 593,005,033 | 71,743,984 | $6,845,593 | 745,681,292 | 75,248,502 | $7,179,983 |
| 09 | Canadian | 2,950,087,022 | 355,762,901 | $38,004,619 | 9,096,132,277 | 1,047,254,099 | $111,873,647 |
| 10 | Carter | 1,144,358,980 | 138,048,868 | $12,866,240 | 2,528,691,443 | 289,653,753 | $26,995,909 |
| 11 | Cherokee | 158,836,444 | 17,600,495 | $1,522,633 | 1,787,343,843 | 186,046,890 | $16,095,062 |
| 12 | Choctaw | 78,573,364 | 8,811,644 | $732,088 | 442,548,227 | 44,783,244 | $3,720,676 |
| 13 | Cimarron | 138,024,444 | 18,106,513 | $1,128,149 | 166,200,077 | 21,033,697 | $1,310,531 |
| 14 | Cleveland | 1,203,798,744 | 152,920,276 | $18,561,835 | 17,663,791,254 | 2,040,148,208 | $247,638,149 |
| 15 | Coal | 422,419,343 | 51,079,335 | $3,950,229 | 188,777,134 | 20,928,303 | $1,618,494 |
| 16 | Comanche | 1,024,211,149 | 116,072,201 | $10,450,639 | 5,778,275,593 | 587,271,089 | $52,875,350 |
| 17 | Cotton | 33,250,387 | 3,999,850 | $346,974 | 269,956,389 | 29,038,026 | $2,518,956 |
| 18 | Craig | 79,824,290 | 9,673,474 | $825,011 | 587,133,092 | 63,519,247 | $5,417,293 |
| 19 | Creek | 720,729,961 | 88,654,459 | $9,175,237 | 3,221,960,031 | 366,281,796 | $37,908,102 |
| 20 | Custer | 918,601,696 | 92,307,147 | $8,386,365 | 1,409,719,451 | 149,361,049 | $13,569,874 |
| 21 | Delaware | 272,714,953 | 32,635,659 | $2,763,566 | 3,282,150,822 | 363,588,933 | $30,788,474 |
| 22 | Dewey | 1,360,123,231 | 149,840,957 | $11,293,595 | 279,964,676 | 29,556,243 | $2,227,670 |
| 23 | Ellis | 691,524,665 | 83,090,983 | $6,273,742 | 270,653,734 | 31,168,549 | $2,353,365 |
| 24 | Garfield | 2,623,997,088 | 395,318,185 | $38,066,166 | 3,247,569,997 | 390,783,019 | $37,629,464 |
| 25 | Garvin | 1,295,203,233 | 142,801,130 | $12,031,138 | 1,071,817,211 | 110,030,568 | $9,270,185 |
| 26 | Grady | 2,914,881,882 | 321,895,845 | $31,634,701 | 2,835,918,091 | 292,668,264 | $28,762,326 |
| 27 | Grant | 1,283,493,414 | 161,168,718 | $9,591,455 | 380,093,091 | 46,289,483 | $2,754,775 |
| 28 | Greer | 31,331,755 | 4,964,065 | $376,792 | 196,416,236 | 22,122,150 | $1,679,159 |
| 29 | Harmon | 35,840,414 | 4,462,469 | $446,208 | 124,548,012 | 14,371,892 | $1,437,064 |
| 30 | Harper | 177,277,584 | 23,350,431 | $1,749,956 | 193,943,179 | 22,397,275 | $1,678,524 |
| 31 | Haskell | 104,383,331 | 11,642,095 | $961,484 | 388,170,158 | 38,760,774 | $3,201,131 |
| 32 | Hughes | 468,860,368 | 51,903,367 | $4,445,247 | 481,790,230 | 49,273,770 | $4,220,036 |
| 33 | Jackson | 183,322,591 | 18,655,162 | $1,481,915 | 1,041,005,940 | 118,539,999 | $9,416,496 |
| 34 | Jefferson | 47,338,969 | 7,188,004 | $635,409 | 229,470,760 | 24,949,357 | $2,205,485 |
| 35 | Johnston | 210,402,033 | 25,484,073 | $1,880,494 | 369,353,550 | 41,140,209 | $3,035,775 |
| 36 | Kay | 1,986,484,277 | 278,194,727 | $25,385,632 | 1,772,160,018 | 184,914,661 | $16,873,704 |
| 37 | Kingfisher | 2,275,887,717 | 251,431,022 | $21,403,265 | 987,710,138 | 105,334,929 | $8,966,719 |
| 38 | Kiowa | 304,346,557 | 36,662,173 | $3,475,473 | 399,961,103 | 41,516,605 | $3,935,660 |
| 39 | Latimer | 194,877,795 | 19,623,107 | $1,844,728 | 269,866,547 | 27,534,495 | $2,588,461 |
| 40 | LeFlore | 400,415,272 | 44,949,356 | $3,923,147 | 1,731,757,080 | 176,201,635 | $15,378,751 |
| 41 | Lincoln | 993,886,936 | 120,036,690 | $10,811,955 | 1,235,696,404 | 125,576,226 | $11,310,912 |
| 42 | Logan | 442,959,626 | 44,635,121 | $4,312,183 | 2,629,226,336 | 276,559,050 | $26,718,268 |
| 43 | Love | 168,773,532 | 20,456,805 | $1,809,300 | 670,558,885 | 77,620,865 | $6,865,170 |
| 44 | McClain | 325,541,491 | 36,019,656 | $4,067,937 | 2,342,336,027 | 243,922,853 | $27,547,815 |
| 45 | McCurtain | 631,568,128 | 69,746,722 | $5,936,880 | 1,260,522,735 | 130,360,640 | $11,096,370 |
| 46 | McIntosh | 121,479,630 | 13,822,420 | $1,224,907 | 1,012,534,195 | 103,372,910 | $9,160,640 |
| 47 | Major | 454,117,440 | 50,284,830 | $4,531,938 | 467,893,756 | 49,333,073 | $4,446,161 |
| 48 | Marshall | 299,139,995 | 30,096,626 | $2,427,231 | 910,001,866 | 97,805,014 | $7,887,774 |
| 49 | Mayes | 3,197,849,018 | 352,792,999 | $28,554,425 | 3,524,114,973 | 382,266,276 | $30,939,938 |
| 50 | Murray | 433,237,137 | 52,335,632 | $4,838,921 | 518,594,069 | 53,058,242 | $4,905,733 |
| 51 | Muskogee | 911,773,417 | 111,191,395 | $10,260,776 | 2,766,784,046 | 283,357,571 | $26,148,324 |

## 2018 Locally Valued Property

| | | Net Personal Property Subject to Tax | | | Net Real Property Subject to Tax | | |
|---|---|---|---|---|---|---|---|
| Co # | County | Fair Cash Value | Assessed Value | Estimated Tax Dollars | Fair Cash Value | Assessed Value | Estimated Tax Dollars |
| 52 | Noble | 555,796,451 | 55,856,748 | $4,427,791 | 526,407,913 | 57,563,135 | $4,563,058 |
| 53 | Nowata | 55,546,894 | 6,802,502 | $624,925 | 360,625,697 | 40,335,683 | $3,705,514 |
| 54 | Okfuskee | 124,368,424 | 16,237,551 | $1,452,698 | 328,288,734 | 33,171,032 | $2,967,658 |
| 55 | Oklahoma | 6,986,982,048 | 975,846,291 | $112,611,274 | 58,519,921,072 | 6,262,528,120 | $722,686,836 |
| 56 | Okmulgee | 266,834,120 | 32,080,608 | $2,905,900 | 1,155,144,431 | 128,138,895 | $11,606,975 |
| 57 | Osage | 620,717,761 | 75,558,351 | $6,741,437 | 2,233,772,777 | 254,383,680 | $22,696,518 |
| 58 | Ottawa | 197,239,617 | 29,450,223 | $2,440,390 | 1,073,862,588 | 114,275,033 | $9,469,392 |
| 59 | Pawnee | 51,310,434 | 6,410,663 | $595,981 | 583,758,265 | 65,078,466 | $6,050,163 |
| 60 | Payne | 2,681,387,154 | 309,937,953 | $28,740,203 | 4,534,696,974 | 502,031,348 | $46,552,810 |
| 61 | Pittsburg | 1,241,152,807 | 161,913,708 | $13,390,572 | 1,973,220,903 | 203,166,777 | $16,802,279 |
| 62 | Pontotoc | 451,707,016 | 55,096,592 | $4,601,514 | 1,555,514,924 | 176,657,478 | $14,753,941 |
| 63 | Pottawatomie | 354,732,966 | 50,555,348 | $5,079,154 | 2,612,478,873 | 292,470,796 | $29,383,718 |
| 64 | Pushmataha | 42,458,264 | 4,617,483 | $337,765 | 399,504,481 | 40,533,346 | $2,964,981 |
| 65 | Roger Mills | 1,233,843,610 | 148,546,271 | $10,444,283 | 198,379,600 | 22,915,576 | $1,611,193 |
| 66 | Rogers | 1,731,653,648 | 191,017,881 | $18,600,229 | 6,038,378,008 | 634,541,472 | $61,788,022 |
| 67 | Seminole | 199,293,300 | 24,474,461 | $1,941,613 | 689,132,690 | 76,240,380 | $6,048,317 |
| 68 | Sequoyah | 186,956,647 | 18,822,555 | $1,572,851 | 1,494,568,426 | 151,649,354 | $12,672,125 |
| 69 | Stephens | 1,226,547,320 | 135,500,347 | $11,417,632 | 1,934,732,891 | 198,455,294 | $16,722,390 |
| 70 | Texas | 1,010,074,382 | 133,421,454 | $7,992,689 | 968,064,682 | 122,689,638 | $7,349,793 |
| 71 | Tillman | 69,114,093 | 8,764,681 | $802,533 | 278,249,015 | 31,194,065 | $2,856,268 |
| 72 | Tulsa | 7,976,927,235 | 811,774,640 | $106,730,760 | 46,681,606,197 | 4,991,369,840 | $656,256,884 |
| 73 | Wagoner | 611,183,778 | 74,214,215 | $7,497,090 | 4,178,323,262 | 441,926,171 | $44,643,205 |
| 74 | Washington | 283,218,703 | 43,193,406 | $5,005,091 | 2,604,583,534 | 298,290,360 | $34,564,775 |
| 75 | Washita | 575,277,590 | 86,742,051 | $7,059,077 | 476,314,658 | 49,611,180 | $4,037,363 |
| 76 | Woods | 1,043,294,604 | 125,507,877 | $9,253,021 | 534,470,684 | 59,514,593 | $4,387,691 |
| 77 | Woodward | 1,065,023,159 | 118,533,511 | $10,577,723 | 1,046,198,815 | 110,841,825 | $9,891,331 |
| | | | | | | | |
| | **Totals** | **69,460,011,560** | **8,313,802,347** | **$794,561,104** | **229,675,685,431** | **24,891,723,010** | **$2,694,684,602** |

# LOCALLY VALUED PROPERTY

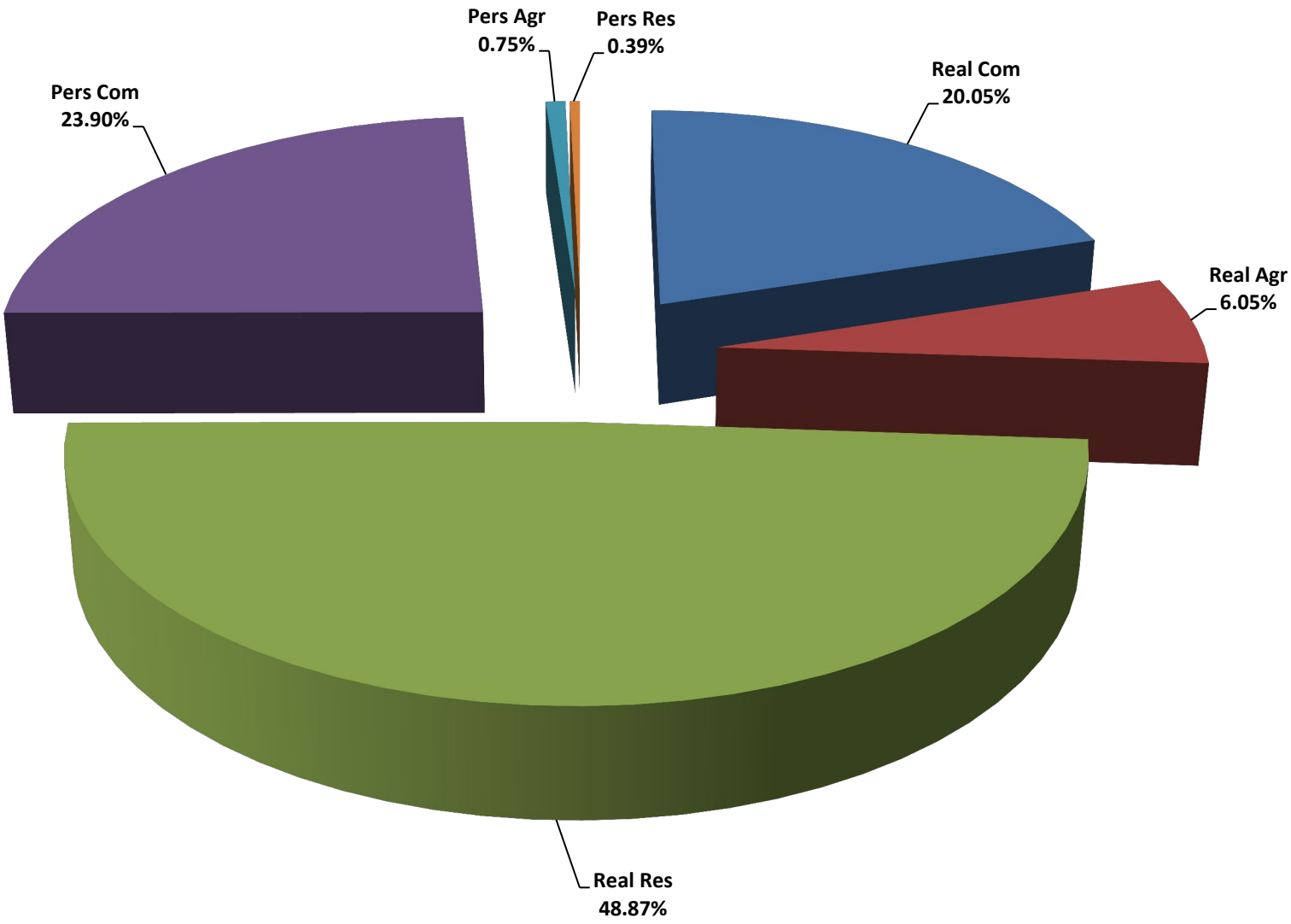

# Personal Property

## 2018 Gross Personal Property

| Co # | County | 2018-2019 Effective Millage Rate | Gross Local and Central Assessed Value | Estimated Local and Central Fair Cash Value | Personal Gross Assessed Value | Percent of Total Assessed Value | Estimated Tax Dollars |
|---|---|---|---|---|---|---|---|
| 01 | ADAIR | 0.073336 | 104,738,096 | 862,923,716 | 22,749,708 | 0.06% | $1,668,374 |
| 02 | ALFALFA | 0.082706 | 116,637,010 | 902,369,002 | 56,137,926 | 0.15% | $4,642,971 |
| 03 | ATOKA | 0.086683 | 100,338,159 | 755,915,844 | 13,439,468 | 0.03% | $1,164,975 |
| 04 | BEAVER | 0.058258 | 231,010,171 | 1,628,506,003 | 136,355,404 | 0.35% | $7,943,803 |
| 05 | BECKHAM | 0.085096 | 290,045,482 | 2,281,898,709 | 110,036,113 | 0.29% | $9,363,619 |
| 06 | BLAINE | 0.086532 | 195,571,592 | 1,700,784,183 | 122,190,617 | 0.32% | $10,573,442 |
| 07 | BRYAN | 0.083681 | 423,893,651 | 3,337,649,012 | 73,492,861 | 0.19% | $6,149,928 |
| 08 | CADDO | 0.095417 | 190,732,717 | 1,508,990,201 | 71,160,604 | 0.18% | $6,789,928 |
| 09 | CANADIAN | 0.106826 | 1,549,119,920 | 12,602,952,197 | 377,628,387 | 0.98% | $40,340,415 |
| 10 | CARTER | 0.093201 | 542,490,601 | 4,291,685,670 | 177,366,841 | 0.46% | $16,530,700 |
| 11 | CHEROKEE | 0.086511 | 221,059,916 | 1,976,918,241 | 17,472,150 | 0.05% | $1,511,529 |
| 12 | CHOCTAW | 0.083082 | 76,421,737 | 617,459,086 | 8,646,572 | 0.02% | $718,373 |
| 13 | CIMARRON | 0.062306 | 64,466,325 | 434,888,014 | 17,943,195 | 0.05% | $1,117,973 |
| 14 | CLEVELAND | 0.121382 | 2,358,484,439 | 19,393,986,106 | 169,162,303 | 0.44% | $20,533,332 |
| 15 | COAL | 0.077335 | 103,484,151 | 743,191,750 | 50,690,316 | 0.13% | $3,920,144 |
| 16 | COMANCHE | 0.090036 | 818,048,044 | 7,077,760,993 | 123,013,638 | 0.32% | $11,075,616 |
| 17 | COTTON | 0.086747 | 40,579,574 | 331,956,328 | 3,823,820 | 0.01% | $331,704 |
| 18 | CRAIG | 0.085286 | 97,660,885 | 785,539,383 | 9,862,108 | 0.03% | $841,098 |
| 19 | CREEK | 0.103494 | 565,648,377 | 4,452,298,818 | 108,378,397 | 0.28% | $11,216,553 |
| 20 | CUSTER | 0.090853 | 273,095,351 | 2,454,385,895 | 93,090,900 | 0.24% | $8,457,572 |
| 21 | DELAWARE | 0.084679 | 431,489,153 | 3,669,617,554 | 32,809,474 | 0.09% | $2,778,285 |
| 22 | DEWEY | 0.075371 | 234,104,156 | 1,875,319,668 | 149,613,582 | 0.39% | $11,276,458 |
| 23 | ELLIS | 0.075504 | 136,519,423 | 1,083,148,625 | 82,982,927 | 0.22% | $6,265,584 |
| 24 | GARFIELD | 0.096292 | 877,334,991 | 6,281,584,523 | 407,582,973 | 1.06% | $39,247,173 |
| 25 | GARVIN | 0.084251 | 306,447,982 | 2,612,402,835 | 149,642,873 | 0.39% | $12,607,562 |
| 26 | GRADY | 0.098276 | 672,190,369 | 5,953,585,124 | 324,072,854 | 0.84% | $31,848,650 |
| 27 | GRANT | 0.059512 | 254,021,218 | 1,871,277,270 | 160,648,235 | 0.42% | $9,560,480 |
| 28 | GREER | 0.075904 | 30,401,896 | 237,150,533 | 4,699,816 | 0.01% | $356,735 |
| 29 | HARMON | 0.099991 | 22,480,886 | 174,592,925 | 4,300,851 | 0.01% | $430,048 |
| 30 | HARPER | 0.074943 | 71,865,841 | 483,287,956 | 23,046,122 | 0.06% | $1,727,150 |
| 31 | HASKELL | 0.082587 | 66,186,166 | 545,156,351 | 11,482,200 | 0.03% | $948,279 |
| 32 | HUGHES | 0.085645 | 146,415,624 | 1,157,140,585 | 51,574,695 | 0.13% | $4,417,098 |
| 33 | JACKSON | 0.079437 | 158,976,275 | 1,327,037,259 | 20,314,715 | 0.05% | $1,613,746 |
| 34 | JEFFERSON | 0.088398 | 46,299,273 | 339,671,623 | 7,100,894 | 0.02% | $627,708 |
| 35 | JOHNSTON | 0.073791 | 106,509,832 | 754,175,160 | 25,248,241 | 0.07% | $1,863,091 |
| 36 | KAY | 0.091251 | 570,297,123 | 4,273,531,431 | 303,914,094 | 0.79% | $27,732,558 |
| 37 | KINGFISHER | 0.085126 | 412,529,332 | 3,508,244,817 | 250,486,308 | 0.65% | $21,322,845 |
| 38 | KIOWA | 0.094797 | 94,663,282 | 770,780,394 | 36,521,577 | 0.09% | $3,462,145 |
| 39 | LATIMER | 0.094008 | 65,213,980 | 540,282,467 | 20,740,411 | 0.05% | $1,949,763 |
| 40 | LEFLORE | 0.087279 | 269,364,364 | 2,309,691,578 | 44,143,104 | 0.11% | $3,852,778 |
| 41 | LINCOLN | 0.090072 | 460,721,886 | 3,139,662,195 | 121,272,525 | 0.31% | $10,923,269 |
| 42 | LOGAN | 0.096610 | 393,312,608 | 3,354,602,694 | 44,583,047 | 0.12% | $4,307,152 |
| 43 | LOVE | 0.088445 | 115,501,431 | 939,218,625 | 26,005,319 | 0.07% | $2,300,038 |
| 44 | MCCLAIN | 0.112937 | 341,108,253 | 2,886,641,678 | 35,809,571 | 0.09% | $4,044,211 |
| 45 | MCCURTAIN | 0.085121 | 247,272,676 | 2,093,719,380 | 71,794,290 | 0.19% | $6,111,170 |
| 46 | MCINTOSH | 0.088617 | 137,409,562 | 1,196,390,245 | 13,362,808 | 0.03% | $1,184,177 |
| 47 | MAJOR | 0.090125 | 135,152,707 | 1,072,891,070 | 50,110,165 | 0.13% | $4,516,197 |
| 48 | MARSHALL | 0.080648 | 143,220,502 | 1,282,544,799 | 32,382,621 | 0.08% | $2,611,592 |
| 49 | MAYES | 0.080938 | 783,225,185 | 6,961,024,585 | 365,867,410 | 0.95% | $29,612,644 |
| 50 | MURRAY | 0.092459 | 127,873,320 | 1,058,542,147 | 54,227,597 | 0.14% | $5,013,850 |
| 51 | MUSKOGEE | 0.092280 | 559,374,278 | 4,419,258,410 | 125,830,900 | 0.33% | $11,611,714 |
| 52 | NOBLE | 0.079270 | 266,653,104 | 1,810,426,237 | 61,925,194 | 0.16% | $4,908,840 |
| 53 | NOWATA | 0.091867 | 64,126,599 | 509,796,610 | 6,909,559 | 0.02% | $634,760 |
| 54 | OKFUSKEE | 0.089465 | 75,529,278 | 558,789,399 | 16,167,947 | 0.04% | $1,446,471 |

## 2018 Gross Personal Property

| Co # | County | 2018-2019 Effective Millage Rate | Gross Local and Central Assessed Value | Estimated Local and Central Fair Cash Value | Personal Gross Assessed Value | Percent of Total Assessed Value | Estimated Tax Dollars |
|---|---|---|---|---|---|---|---|
| 55 | OKLAHOMA | 0.115399 | 7,943,501,770 | 68,632,808,264 | 1,170,140,175 | 3.04% | $135,032,511 |
| 56 | OKMULGEE | 0.090581 | 208,525,711 | 1,634,827,861 | 38,135,658 | 0.10% | $3,454,374 |
| 57 | OSAGE | 0.089222 | 419,637,174 | 3,201,861,968 | 76,701,549 | 0.20% | $6,843,435 |
| 58 | OTTAWA | 0.082865 | 182,687,528 | 1,453,747,299 | 36,700,028 | 0.10% | $3,041,145 |
| 59 | PAWNEE | 0.092967 | 100,971,987 | 760,266,119 | 6,157,270 | 0.02% | $572,424 |
| 60 | PAYNE | 0.092729 | 935,838,532 | 7,714,439,680 | 305,678,136 | 0.79% | $28,345,195 |
| 61 | PITTSBURG | 0.082702 | 423,760,683 | 3,450,708,673 | 166,649,654 | 0.43% | $13,782,244 |
| 62 | PONTOTOC | 0.083517 | 302,726,484 | 2,300,762,648 | 55,482,619 | 0.14% | $4,633,754 |
| 63 | POTTAWATOMIE | 0.100467 | 431,284,050 | 3,304,198,914 | 62,217,793 | 0.16% | $6,250,847 |
| 64 | PUSHMATAHA | 0.073149 | 58,362,116 | 487,268,478 | 4,245,930 | 0.01% | $310,586 |
| 65 | ROGER MILLS | 0.070310 | 187,489,900 | 1,501,124,528 | 148,108,731 | 0.38% | $10,413,519 |
| 66 | ROGERS | 0.097374 | 986,253,359 | 8,545,173,475 | 217,609,064 | 0.56% | $21,189,527 |
| 67 | SEMINOLE | 0.079332 | 203,963,697 | 1,354,855,734 | 31,879,337 | 0.08% | $2,529,058 |
| 68 | SEQUOYAH | 0.083562 | 207,323,462 | 1,855,455,785 | 20,629,628 | 0.05% | $1,723,853 |
| 69 | STEPHENS | 0.084263 | 412,021,477 | 3,615,401,632 | 170,514,338 | 0.44% | $14,368,008 |
| 70 | TEXAS | 0.059906 | 286,683,786 | 2,116,893,396 | 132,113,435 | 0.34% | $7,914,331 |
| 71 | TILLMAN | 0.091564 | 48,766,919 | 381,549,947 | 8,447,179 | 0.02% | $773,461 |
| 72 | TULSA | 0.131478 | 6,364,149,472 | 57,457,599,313 | 935,289,005 | 2.43% | $122,970,220 |
| 73 | WAGONER | 0.101020 | 583,854,960 | 5,024,092,978 | 75,753,269 | 0.20% | $7,652,565 |
| 74 | WASHINGTON | 0.115876 | 390,843,943 | 3,061,295,186 | 48,837,456 | 0.13% | $5,659,102 |
| 75 | WASHITA | 0.081380 | 154,659,150 | 1,123,318,827 | 86,291,784 | 0.22% | $7,022,434 |
| 76 | WOODS | 0.073725 | 223,204,545 | 1,783,694,715 | 125,449,104 | 0.33% | $9,248,688 |
| 77 | WOODWARD | 0.089238 | 299,597,311 | 2,456,271,804 | 119,245,711 | 0.31% | $10,641,279 |
| | | | | | | | |
| | **TOTALS** | | **38,543,426,769** | **322,410,863,127** | **8,942,093,080** | **23.20%** | **$862,378,830** |

**2018 Gross Personal Property**

| | | Gross Residential Personal Property | | | Gross Commercial Personal Property | | | Gross Agricultural Personal Property | | |
|---|---|---|---|---|---|---|---|---|---|---|
| Co # | County | Fair Cash Value | Assessed Value | Estimated Tax | Fair Cash Value | Assessed Value | Estimated Tax | Fair Cash Value | Assessed Value | Estimated Tax |
| 01 | ADAIR | 14,802,100 | 3,530,207 | $258,891 | 147,573,323 | 15,954,851 | $1,170,066 | 27,205,332 | 3,264,650 | $239,417 |
| 02 | ALFALFA | 2,644,419 | 139,392 | $11,529 | 411,105,016 | 49,510,539 | $4,094,843 | 54,066,735 | 6,487,995 | $536,599 |
| 03 | ATOKA | 8,748,308 | 363,455 | $31,505 | 116,296,048 | 12,141,012 | $1,052,420 | 9,349,605 | 935,001 | $81,049 |
| 04 | BEAVER | 3,246,384 | 2,003,030 | $116,693 | 978,682,198 | 125,647,695 | $7,319,993 | 66,957,983 | 8,704,679 | $507,118 |
| 05 | BECKHAM | 21,405,977 | 1,682,410 | $143,166 | 877,341,134 | 106,167,246 | $9,034,394 | 18,220,440 | 2,186,457 | $186,058 |
| 06 | BLAINE | 8,380,015 | 608,622 | $52,665 | 1,045,238,480 | 115,289,449 | $9,976,268 | 57,204,780 | 6,292,546 | $544,509 |
| 07 | BRYAN | 76,205,996 | 1,115,116 | $93,314 | 469,206,545 | 69,788,536 | $5,839,947 | 19,916,847 | 2,589,209 | $216,667 |
| 08 | CADDO | 11,658,877 | 12,090,506 | $1,153,639 | 557,921,566 | 56,259,487 | $5,368,109 | 23,424,590 | 2,810,611 | $268,180 |
| 09 | CANADIAN | 108,438,628 | 5,536,625 | $591,454 | 2,984,262,990 | 365,587,465 | $39,054,135 | 54,201,405 | 6,504,297 | $694,826 |
| 10 | CARTER | 44,554,617 | 2,859,978 | $266,552 | 1,423,895,537 | 173,354,048 | $16,156,705 | 9,606,866 | 1,152,815 | $107,443 |
| 11 | CHEROKEE | 62,337,782 | 4,362,723 | $377,423 | 84,866,670 | 11,829,874 | $1,023,412 | 11,631,992 | 1,279,553 | $110,695 |
| 12 | CHOCTAW | 4,917,374 | 431,349 | $35,837 | 63,560,145 | 7,101,186 | $589,980 | 10,127,313 | 1,114,037 | $92,556 |
| 13 | CIMARRON | 796,537 | 60,542 | $3,772 | 104,001,875 | 13,563,252 | $845,076 | 33,226,032 | 4,319,401 | $269,126 |
| 14 | CLEVELAND | 52,264,648 | 5,684,022 | $689,940 | 1,336,166,296 | 160,927,691 | $19,533,794 | 21,254,915 | 2,550,590 | $309,597 |
| 15 | COAL | 4,358,398 | 364,270 | $28,171 | 400,013,455 | 48,160,354 | $3,724,489 | 18,047,490 | 2,165,692 | $167,484 |
| 16 | COMANCHE | 231,519,897 | 1,212,489 | $109,167 | 851,239,981 | 120,597,856 | $10,858,110 | 10,693,974 | 1,203,293 | $108,339 |
| 17 | COTTON | 2,223,847 | 156,390 | $13,566 | 15,605,319 | 1,893,975 | $164,296 | 15,421,221 | 1,773,455 | $153,842 |
| 18 | CRAIG | 7,103,501 | 445,199 | $37,969 | 62,645,638 | 7,924,703 | $675,865 | 12,435,148 | 1,492,206 | $127,264 |
| 19 | CREEK | 80,814,221 | 8,522,925 | $882,075 | 802,763,442 | 97,506,379 | $10,091,361 | 19,575,672 | 2,349,093 | $243,118 |
| 20 | CUSTER | 13,632,699 | 1,140,531 | $103,620 | 869,815,656 | 87,204,395 | $7,922,766 | 47,459,541 | 4,745,974 | $431,185 |
| 21 | DELAWARE | 67,432,463 | 2,809,235 | $237,884 | 172,833,581 | 24,820,835 | $2,101,812 | 45,031,978 | 5,179,404 | $438,589 |
| 22 | DEWEY | 5,022,206 | 496,765 | $37,441 | 1,330,622,667 | 146,424,185 | $11,036,071 | 24,478,358 | 2,692,632 | $202,945 |
| 23 | ELLIS | 2,283,932 | 224,966 | $16,986 | 660,352,878 | 79,291,450 | $5,986,860 | 28,887,855 | 3,466,511 | $261,737 |
| 24 | GARFIELD | 13,291,466 | 865,959 | $83,385 | 2,645,855,660 | 397,944,228 | $38,319,034 | 58,482,489 | 8,772,786 | $844,753 |
| 25 | GARVIN | 17,818,007 | 1,421,063 | $119,726 | 1,327,779,547 | 146,594,652 | $12,350,746 | 14,792,148 | 1,627,158 | $137,090 |
| 26 | GRADY | 27,053,899 | 2,008,749 | $197,412 | 2,872,902,085 | 316,986,430 | $31,152,223 | 46,160,468 | 5,077,675 | $499,015 |
| 27 | GRANT | 9,332,515 | 130,242 | $7,751 | 1,216,873,244 | 153,145,526 | $9,113,979 | 58,979,047 | 7,372,467 | $438,749 |
| 28 | GREER | 755,607 | 97,464 | $7,398 | 10,348,358 | 1,568,139 | $119,028 | 20,227,790 | 3,034,213 | $230,309 |
| 29 | HARMON | 477,557 | 32,759 | $3,276 | 6,636,723 | 820,951 | $82,088 | 28,726,134 | 3,447,141 | $344,684 |
| 30 | HARPER | 2,298,175 | 377,692 | $28,305 | 142,938,252 | 18,503,076 | $1,386,680 | 32,041,157 | 4,165,354 | $312,165 |
| 31 | HASKELL | 4,888,115 | 335,412 | $27,701 | 91,001,875 | 10,212,497 | $843,418 | 8,493,341 | 934,291 | $77,160 |
| 32 | HUGHES | 5,210,344 | 841,018 | $72,029 | 447,466,015 | 48,953,397 | $4,192,598 | 16,184,009 | 1,780,280 | $152,472 |
| 33 | JACKSON | 10,342,290 | 385,257 | $30,604 | 192,465,851 | 19,895,638 | $1,580,456 | 338,200 | 33,820 | $2,687 |
| 34 | JEFFERSON | 5,536,720 | 393,505 | $34,785 | 29,590,388 | 4,875,583 | $430,994 | 12,211,861 | 1,831,806 | $161,929 |
| 35 | JOHNSTON | 8,811,623 | 402,055 | $29,668 | 201,590,410 | 24,846,186 | $1,833,423 | 0 | 0 | $0 |
| 36 | KAY | 7,280,880 | 665,124 | $60,693 | 2,133,723,125 | 299,075,472 | $27,291,027 | 29,810,647 | 4,173,498 | $380,837 |
| 37 | KINGFISHER | 27,779,922 | 1,380,119 | $117,484 | 2,196,375,270 | 243,276,990 | $20,709,146 | 52,992,722 | 5,829,199 | $496,215 |
| 38 | KIOWA | 2,964,792 | 108,868 | $10,320 | 278,891,664 | 33,713,900 | $3,195,985 | 22,490,101 | 2,698,809 | $255,840 |
| 39 | LATIMER | 8,297,197 | 643,249 | $60,471 | 193,250,482 | 19,511,569 | $1,834,242 | 5,855,828 | 585,593 | $55,050 |
| 40 | LEFLORE | 19,434,560 | 1,711,373 | $149,367 | 345,811,760 | 38,465,754 | $3,357,263 | 36,052,381 | 3,965,977 | $346,148 |
| 41 | LINCOLN | 14,086,782 | 1,280,878 | $115,371 | 963,770,111 | 116,061,938 | $10,453,941 | 32,747,683 | 3,929,709 | $353,957 |
| 42 | LOGAN | 23,431,497 | 1,437,645 | $138,890 | 403,511,545 | 41,256,749 | $3,985,799 | 18,885,844 | 1,888,653 | $182,462 |

**2018 Gross Personal Property**

| | | Gross Residential Personal Property | | | Gross Commercial Personal Property | | | Gross Agricultural Personal Property | | |
|---|---|---|---|---|---|---|---|---|---|---|
| Co # | County | Fair Cash Value | Assessed Value | Estimated Tax | Fair Cash Value | Assessed Value | Estimated Tax | Fair Cash Value | Assessed Value | Estimated Tax |
| 43 | LOVE | 8,591,948 | 523,526 | $46,303 | 198,472,611 | 24,324,221 | $2,151,354 | 9,646,307 | 1,157,572 | $102,381 |
| 44 | MCCLAIN | 20,267,974 | 2,131,813 | $240,760 | 279,205,072 | 30,810,221 | $3,479,601 | 26,068,445 | 2,867,537 | $323,850 |
| 45 | MCCURTAIN | 6,240,743 | 630,672 | $53,683 | 637,069,627 | 70,133,483 | $5,969,801 | 9,364,701 | 1,030,135 | $87,686 |
| 46 | MCINTOSH | 40,184,383 | 1,098,945 | $97,386 | 72,411,043 | 11,286,593 | $1,000,189 | 8,884,204 | 977,270 | $86,603 |
| 47 | MAJOR | 12,862,845 | 470,505 | $42,404 | 390,713,130 | 43,922,858 | $3,958,563 | 51,970,978 | 5,716,802 | $515,229 |
| 48 | MARSHALL | 60,937,321 | 3,045,797 | $245,637 | 257,510,265 | 28,799,077 | $2,322,587 | 5,377,218 | 537,747 | $43,368 |
| 49 | MAYES | 31,753,362 | 1,983,804 | $160,565 | 3,266,810,409 | 360,858,254 | $29,207,212 | 27,502,547 | 3,025,352 | $244,866 |
| 50 | MURRAY | 4,216,993 | 297,944 | $27,548 | 445,937,697 | 53,720,633 | $4,966,977 | 1,741,824 | 209,020 | $19,326 |
| 51 | MUSKOGEE | 18,048,333 | 1,115,050 | $102,897 | 1,008,580,501 | 122,080,410 | $11,265,618 | 21,962,000 | 2,635,440 | $243,199 |
| 52 | NOBLE | 4,245,389 | 349,339 | $27,692 | 587,377,340 | 58,812,999 | $4,662,135 | 27,628,034 | 2,762,856 | $219,013 |
| 53 | NOWATA | 4,733,073 | 458,696 | $42,139 | 39,255,016 | 4,819,874 | $442,787 | 13,591,688 | 1,630,989 | $149,834 |
| 54 | OKFUSKEE | 4,268,064 | 830,591 | $74,309 | 97,570,762 | 12,408,462 | $1,110,127 | 22,529,598 | 2,928,894 | $262,035 |
| 55 | OKLAHOMA | 447,940,364 | 8,134,805 | $938,745 | 8,045,812,153 | 1,159,757,701 | $133,834,389 | 16,345,146 | 2,247,669 | $259,378 |
| 56 | OKMULGEE | 18,464,730 | 2,627,102 | $237,966 | 277,012,942 | 32,830,217 | $2,973,800 | 22,319,431 | 2,678,339 | $242,607 |
| 57 | OSAGE | 52,633,358 | 2,673,737 | $238,555 | 552,260,101 | 69,913,489 | $6,237,793 | 34,285,852 | 4,114,323 | $367,086 |
| 58 | OTTAWA | 9,704,366 | 1,585,813 | $131,408 | 223,490,522 | 33,077,300 | $2,740,948 | 13,579,308 | 2,036,915 | $168,789 |
| 59 | PAWNEE | 8,147,717 | 776,662 | $72,204 | 34,814,526 | 4,378,810 | $407,086 | 8,348,191 | 1,001,798 | $93,134 |
| 60 | PAYNE | 54,133,569 | 5,739,023 | $532,173 | 2,602,812,989 | 297,152,885 | $27,554,658 | 24,440,596 | 2,786,228 | $258,364 |
| 61 | PITTSBURG | 26,358,627 | 1,443,382 | $119,370 | 1,224,750,183 | 160,938,450 | $13,309,916 | 32,828,553 | 4,267,822 | $352,957 |
| 62 | PONTOTOC | 32,747,646 | 698,115 | $58,305 | 411,863,831 | 52,655,222 | $4,397,618 | 17,744,010 | 2,129,282 | $177,832 |
| 63 | POTTAWATOMIE | 22,861,074 | 2,678,260 | $269,077 | 397,060,995 | 56,110,835 | $5,637,298 | 24,490,249 | 3,428,698 | $344,472 |
| 64 | PUSHMATAHA | 12,139,159 | 1,101,618 | $80,582 | 17,741,407 | 1,886,482 | $137,995 | 12,577,698 | 1,257,830 | $92,009 |
| 65 | ROGER MILLS | 6,711,915 | 351,921 | $24,744 | 1,198,564,111 | 144,281,148 | $10,144,402 | 28,963,376 | 3,475,662 | $244,374 |
| 66 | ROGERS | 674,052,922 | 3,588,908 | $349,467 | 1,281,548,449 | 211,527,423 | $20,597,331 | 22,662,376 | 2,492,733 | $242,728 |
| 67 | SEMINOLE | 22,228,387 | 1,554,896 | $123,353 | 231,940,414 | 28,945,343 | $2,296,298 | 11,492,393 | 1,379,098 | $109,407 |
| 68 | SEQUOYAH | 23,110,055 | 2,086,375 | $174,342 | 157,959,317 | 16,020,641 | $1,338,717 | 25,225,941 | 2,522,612 | $210,795 |
| 69 | STEPHENS | 36,810,022 | 974,874 | $82,146 | 1,495,739,516 | 167,605,579 | $14,122,908 | 17,580,373 | 1,933,885 | $162,954 |
| 70 | TEXAS | 24,571,763 | 2,340,646 | $140,218 | 787,654,016 | 103,247,973 | $6,185,129 | 204,030,826 | 26,524,816 | $1,588,984 |
| 71 | TILLMAN | 3,327,794 | 160,352 | $14,683 | 36,734,781 | 4,647,152 | $425,514 | 30,330,616 | 3,639,675 | $333,265 |
| 72 | TULSA | 168,015,169 | 4,396,972 | $578,106 | 9,169,777,290 | 929,383,902 | $122,193,827 | 15,080,540 | 1,508,131 | $198,287 |
| 73 | WAGONER | 46,151,405 | 4,114,739 | $415,669 | 576,309,843 | 70,580,570 | $7,130,021 | 8,816,112 | 1,057,960 | $106,875 |
| 74 | WASHINGTON | 14,513,897 | 1,173,292 | $135,957 | 297,697,068 | 45,658,351 | $5,290,720 | 13,367,444 | 2,005,813 | $232,426 |
| 75 | WASHITA | 4,720,229 | 590,606 | $48,064 | 522,117,051 | 78,435,036 | $6,383,051 | 48,440,310 | 7,266,142 | $591,319 |
| 76 | WOODS | 13,601,178 | 326,856 | $24,097 | 989,407,560 | 120,034,176 | $8,849,475 | 42,400,553 | 5,088,072 | $375,116 |
| 77 | WOODWARD | 21,984,467 | 1,177,836 | $105,108 | 1,042,056,960 | 115,866,742 | $10,339,745 | 20,010,221 | 2,201,133 | $196,425 |
| | | | | | | | | | | |
| | **TOTALS** | **3,005,165,015** | **133,592,650** | **$12,643,562** | **70,322,832,303** | **8,559,567,650** | **$828,918,432** | **2,055,525,581** | **248,932,780** | **$20,816,836** |

## 2018 Residential Personal Property

| | | Manufactured Homes on Land Owned by Others | | | | Household Equipment | | |
|---|---|---|---|---|---|---|---|---|
| Co # | County | # of Mfg Homes | Fair Cash Value | Assessed Value | Estimated Tax | Fair Cash Value | Assessed Value | Estimated Tax |
| 01 | ADAIR | 582 | 9,307,853 | 1,116,944 | $81,912 | 20,110,493 | 2,413,263 | $176,979 |
| 02 | ALFALFA | 16 | 1,161,593 | 139,392 | $11,529 | 0 | 0 | $0 |
| 03 | ATOKA | 66 | 3,588,983 | 358,906 | $31,111 | 45,484 | 4,549 | $394 |
| 04 | BEAVER | 203 | 2,683,970 | 348,935 | $20,328 | 12,723,893 | 1,654,095 | $96,364 |
| 05 | BECKHAM | 773 | 14,020,063 | 1,682,410 | $143,166 | 0 | 0 | $0 |
| 06 | BLAINE | 106 | 5,458,785 | 600,472 | $51,960 | 74,084 | 8,150 | $705 |
| 07 | BRYAN | 587 | 8,557,103 | 1,112,427 | $93,089 | 20,685 | 2,689 | $225 |
| 08 | CADDO | 415 | 5,394,967 | 647,388 | $61,772 | 95,359,235 | 11,443,118 | $1,091,868 |
| 09 | CANADIAN | 2,179 | 41,850,498 | 5,022,095 | $536,489 | 4,287,764 | 514,530 | $54,965 |
| 10 | CARTER | 1,666 | 23,775,207 | 2,853,041 | $265,905 | 57,810 | 6,937 | $647 |
| 11 | CHEROKEE | 2,859 | 39,660,799 | 4,362,723 | $377,423 | 0 | 0 | $0 |
| 12 | CHOCTAW | 229 | 3,919,026 | 431,095 | $35,816 | 2,313 | 254 | $21 |
| 13 | CIMARRON | 18 | 416,576 | 54,155 | $3,374 | 49,122 | 6,387 | $398 |
| 14 | CLEVELAND | 2,714 | 47,366,854 | 5,684,022 | $689,940 | 0 | 0 | $0 |
| 15 | COAL | 157 | 2,850,204 | 342,022 | $26,450 | 185,393 | 22,248 | $1,721 |
| 16 | COMANCHE | 1,113 | 10,777,633 | 1,212,489 | $109,167 | 0 | 0 | $0 |
| 17 | COTTON | 1,572 | 1,246,321 | 143,326 | $12,433 | 113,605 | 13,064 | $1,133 |
| 18 | CRAIG | 164 | 3,309,507 | 397,139 | $33,870 | 400,501 | 48,060 | $4,099 |
| 19 | CREEK | 3,957 | 71,024,459 | 8,522,925 | $882,075 | 0 | 0 | $0 |
| 20 | CUSTER | 193 | 11,405,271 | 1,140,531 | $103,620 | 0 | 0 | $0 |
| 21 | DELAWARE | 2,313 | 24,427,667 | 2,809,235 | $237,884 | 0 | 0 | $0 |
| 22 | DEWEY | 155 | 4,515,849 | 496,748 | $37,440 | 150 | 17 | $1 |
| 23 | ELLIS | 57 | 1,614,750 | 193,774 | $14,631 | 259,944 | 31,192 | $2,355 |
| 24 | GARFIELD | 354 | 6,195,292 | 865,959 | $83,385 | 0 | 0 | $0 |
| 25 | GARVIN | 849 | 12,918,841 | 1,421,063 | $119,726 | 0 | 0 | $0 |
| 26 | GRADY | 1,701 | 17,485,580 | 1,923,413 | $189,026 | 775,783 | 85,336 | $8,386 |
| 27 | GRANT | 18 | 999,291 | 124,913 | $7,434 | 42,532 | 5,329 | $317 |
| 28 | GREER | 11 | 570,616 | 85,592 | $6,497 | 79,141 | 11,872 | $901 |
| 29 | HARMON | 9 | 216,802 | 26,016 | $2,601 | 56,190 | 6,743 | $674 |
| 30 | HARPER | 8 | 714,121 | 92,834 | $6,957 | 2,191,219 | 284,858 | $21,348 |
| 31 | HASKELL | 255 | 2,946,969 | 324,174 | $26,773 | 102,159 | 11,238 | $928 |
| 32 | HUGHES | 129 | 3,893,147 | 428,251 | $36,677 | 3,752,433 | 412,767 | $35,351 |
| 33 | JACKSON | 270 | 3,852,363 | 385,257 | $30,604 | 0 | 0 | $0 |
| 34 | JEFFERSON | 128 | 2,599,896 | 389,994 | $34,475 | 23,408 | 3,511 | $310 |
| 35 | JOHNSTON | 186 | 3,350,474 | 402,055 | $29,668 | 0 | 0 | $0 |
| 36 | KAY | 485 | 4,750,880 | 665,124 | $60,693 | 0 | 0 | $0 |
| 37 | KINGFISHER | 370 | 12,510,625 | 1,376,184 | $117,149 | 35,774 | 3,935 | $335 |
| 38 | KIOWA | 16 | 595,429 | 71,452 | $6,773 | 311,800 | 37,416 | $3,547 |
| 39 | LATIMER | 539 | 6,397,065 | 639,719 | $60,139 | 35,289 | 3,530 | $332 |
| 40 | LEFLORE | 400 | 15,528,223 | 1,708,109 | $149,083 | 29,669 | 3,264 | $285 |

## 2018 Residential Personal Property

| | | Manufactured Homes on Land Owned by Others | | | | Household Equipment | | |
|---|---|---|---|---|---|---|---|---|
| Co # | County | # of Mfg Homes | Fair Cash Value | Assessed Value | Estimated Tax | Fair Cash Value | Assessed Value | Estimated Tax |
| 41 | LINCOLN | 703 | 10,666,650 | 1,280,001 | $115,292 | 7,305 | 877 | $79 |
| 42 | LOGAN | 850 | 14,376,098 | 1,437,645 | $138,890 | 0 | 0 | $0 |
| 43 | LOVE | 138 | 4,213,282 | 505,591 | $44,717 | 149,449 | 17,935 | $1,586 |
| 44 | MCCLAIN | 1,363 | 19,378,235 | 2,131,610 | $240,737 | 1,843 | 203 | $23 |
| 45 | MCCURTAIN | 345 | 5,700,937 | 627,100 | $53,379 | 32,476 | 3,572 | $304 |
| 46 | MCINTOSH | 763 | 9,990,162 | 1,098,945 | $97,386 | 0 | 0 | $0 |
| 47 | MAJOR | 208 | 4,198,699 | 461,859 | $41,625 | 78,598 | 8,646 | $779 |
| 48 | MARSHALL | 1,622 | 30,455,603 | 3,045,614 | $245,623 | 1,829 | 183 | $15 |
| 49 | MAYES | 1,208 | 18,034,094 | 1,983,804 | $160,565 | 0 | 0 | $0 |
| 50 | MURRAY | 88 | 2,482,861 | 297,944 | $27,548 | 0 | 0 | $0 |
| 51 | MUSKOGEE | 1,081 | 9,292,083 | 1,115,050 | $102,897 | 0 | 0 | $0 |
| 52 | NOBLE | 82 | 3,493,213 | 349,339 | $27,692 | 0 | 0 | $0 |
| 53 | NOWATA | 158 | 3,815,640 | 457,872 | $42,063 | 6,864 | 824 | $76 |
| 54 | OKFUSKEE | 219 | 3,115,707 | 405,044 | $36,237 | 3,273,455 | 425,547 | $38,072 |
| 55 | OKLAHOMA | 5,413 | 59,161,812 | 8,134,805 | $938,745 | 0 | 0 | $0 |
| 56 | OKMULGEE | 1,016 | 11,695,127 | 1,403,410 | $127,123 | 10,197,427 | 1,223,692 | $110,843 |
| 57 | OSAGE | 1,338 | 22,280,959 | 2,673,737 | $238,555 | 0 | 0 | $0 |
| 58 | OTTAWA | 115 | 7,559,711 | 861,806 | $71,413 | 4,826,675 | 724,007 | $59,995 |
| 59 | PAWNEE | 239 | 6,459,347 | 775,129 | $72,062 | 12,786 | 1,533 | $143 |
| 60 | PAYNE | 2,916 | 50,342,303 | 5,739,023 | $532,173 | 0 | 0 | $0 |
| 61 | PITTSBURG | 184 | 13,116,771 | 1,442,850 | $119,326 | 4,089 | 532 | $44 |
| 62 | PONTOTOC | 467 | 5,817,695 | 698,115 | $58,305 | 0 | 0 | $0 |
| 63 | POTTAWATOMIE | 1,048 | 19,130,407 | 2,678,260 | $269,077 | 0 | 0 | $0 |
| 64 | PUSHMATAHA | 251 | 10,971,443 | 1,097,158 | $80,256 | 44,600 | 4,460 | $326 |
| 65 | ROGER MILLS | 100 | 2,932,697 | 351,921 | $24,744 | 0 | 0 | $0 |
| 66 | ROGERS | 2,136 | 32,622,911 | 3,588,524 | $349,430 | 3,488 | 384 | $37 |
| 67 | SEMINOLE | 252 | 12,755,224 | 1,530,620 | $121,427 | 202,295 | 24,276 | $1,926 |
| 68 | SEQUOYAH | 1,358 | 20,863,495 | 2,086,375 | $174,342 | 0 | 0 | $0 |
| 69 | STEPHENS | 518 | 8,862,441 | 974,874 | $82,146 | 0 | 0 | $0 |
| 70 | TEXAS | 982 | 18,004,673 | 2,340,646 | $140,218 | 0 | 0 | $0 |
| 71 | TILLMAN | 24 | 545,727 | 65,489 | $5,996 | 790,524 | 94,863 | $8,686 |
| 72 | TULSA | 3,042 | 43,888,200 | 4,388,820 | $577,035 | 81,513 | 8,152 | $1,072 |
| 73 | WAGONER | 1,623 | 34,289,451 | 4,114,739 | $415,669 | 0 | 0 | $0 |
| 74 | WASHINGTON | 609 | 7,821,100 | 1,173,292 | $135,957 | 0 | 0 | $0 |
| 75 | WASHITA | 30 | 3,921,381 | 588,229 | $47,870 | 15,848 | 2,377 | $193 |
| 76 | WOODS | 38 | 2,697,863 | 323,742 | $23,868 | 25,949 | 3,114 | $230 |
| 77 | WOODWARD | 861 | 10,688,915 | 1,175,778 | $104,924 | 18,707 | 2,058 | $184 |
| | | | | | | | | |
| | **TOTALS** | **61,210** | **979,502,469** | **114,007,063** | **$10,914,358** | **160,901,593** | **19,585,587** | **$1,729,203** |

## 2018 Commercial Personal Property

| | | Mfg & Processing (Other than Oil & Gas) | | | Refineries, Gas Plants, Gathering & Compression | | | Other Oil, Gas & Mining Property | | | Business Inventories (Gross) | | |
|---|---|---|---|---|---|---|---|---|---|---|---|---|---|
| Co # | County | Fair Cash Value | Assessed Value | Estimated Tax | Fair Cash Value | Assessed Value | Estimated Tax | Fair Cash Value | Assessed Value | Estimated Tax | Fair Cash Value | Assessed Value | Estimated Tax |
| 01 | ADAIR | 18,083,182 | 2,169,983 | $159,138 | 0 | 0 | $0 | 0 | 0 | $0 | 62,111,410 | 7,453,371 | $546,601 |
| 02 | ALFALFA | 437,249 | 52,469 | $4,340 | 277,625,952 | 33,315,116 | $2,755,376 | 97,443,080 | 11,693,169 | $967,101 | 8,314,828 | 997,779 | $82,523 |
| 03 | ATOKA | 1,973,548 | 197,355 | $17,107 | 51,817,965 | 5,181,799 | $449,174 | 35,264,122 | 3,526,412 | $305,680 | 14,758,512 | 1,475,855 | $127,932 |
| 04 | BEAVER | 0 | 0 | $0 | 195,582,441 | 25,425,720 | $1,481,253 | 31,696,031 | 4,120,488 | $240,052 | 15,393,987 | 2,001,214 | $116,587 |
| 05 | BECKHAM | 64,256 | 7,710 | $656 | 98,352,755 | 11,802,327 | $1,004,329 | 0 | 0 | $0 | 233,267,494 | 27,992,101 | $2,382,012 |
| 06 | BLAINE | 57,590,306 | 6,334,934 | $548,177 | 169,789,713 | 18,676,872 | $1,616,154 | 762,828,355 | 83,911,119 | $7,261,027 | 19,815,067 | 2,179,667 | $188,612 |
| 07 | BRYAN | 912,071 | 118,568 | $9,922 | 11,101,093 | 1,443,144 | $120,763 | 0 | 0 | $0 | 140,223,368 | 18,229,043 | $1,525,417 |
| 08 | CADDO | 212,730,910 | 25,527,736 | $2,435,779 | 7,420,821 | 890,500 | $84,969 | 1,769,740 | 212,369 | $20,264 | 42,739,371 | 5,128,726 | $489,367 |
| 09 | CANADIAN | 224,086,545 | 26,890,380 | $2,872,584 | 1,198,914,957 | 143,869,802 | $15,368,992 | 243,704,121 | 29,244,503 | $3,124,064 | 166,198,097 | 19,943,775 | $2,130,508 |
| 10 | CARTER | 10,671 | 1,281 | $119 | 412,459,979 | 49,495,198 | $4,612,983 | 186,476,072 | 22,377,129 | $2,085,562 | 466,399,793 | 55,967,982 | $5,216,251 |
| 11 | CHEROKEE | 0 | 0 | $0 | 0 | 0 | $0 | 0 | 0 | $0 | 33,126,740 | 3,643,950 | $315,241 |
| 12 | CHOCTAW | 1,126,816 | 123,949 | $10,298 | 0 | 0 | $0 | 0 | 0 | $0 | 23,451,371 | 2,579,656 | $214,323 |
| 13 | CIMARRON | 0 | 0 | $0 | 24,881,472 | 3,234,591 | $201,535 | 5,455,651 | 709,236 | $44,190 | 59,928,797 | 7,790,743 | $485,412 |
| 14 | CLEVELAND | 197,470,034 | 23,696,404 | $2,876,327 | 174,275,309 | 20,913,037 | $2,538,475 | 0 | 0 | $0 | 207,843,430 | 24,941,212 | $3,027,425 |
| 15 | COAL | 39,071,121 | 4,688,534 | $362,589 | 178,257,259 | 21,390,867 | $1,654,266 | 158,678,853 | 19,041,459 | $1,472,574 | 15,888,392 | 1,906,608 | $147,448 |
| 16 | COMANCHE | 126,611,893 | 14,243,844 | $1,282,454 | 8,270,493 | 930,433 | $83,772 | 46,459 | 5,230 | $471 | 202,953,591 | 22,832,368 | $2,055,728 |
| 17 | COTTON | 0 | 0 | $0 | 0 | 0 | $0 | 0 | 0 | $0 | 2,710,657 | 311,732 | $27,042 |
| 18 | CRAIG | 0 | 0 | $0 | 0 | 0 | $0 | 2,075,829 | 249,099 | $21,245 | 21,632,622 | 2,595,915 | $221,395 |
| 19 | CREEK | 216,722,379 | 26,028,166 | $2,693,769 | 16,269,177 | 1,952,301 | $202,052 | 26,105,973 | 3,132,715 | $324,218 | 365,754,328 | 43,890,518 | $4,542,421 |
| 20 | CUSTER | 95,964,873 | 9,596,489 | $871,868 | 551,119,374 | 55,111,940 | $5,007,076 | 54,636,171 | 5,463,622 | $496,386 | 83,462,997 | 8,346,323 | $758,287 |
| 21 | DELAWARE | 31,663,271 | 3,641,273 | $308,341 | 0 | 0 | $0 | 3,900 | 449 | $38 | 60,030,851 | 6,903,596 | $584,592 |
| 22 | DEWEY | 777,163,096 | 85,487,940 | $6,443,273 | 220,501,492 | 24,255,162 | $1,828,125 | 302,289,290 | 33,251,821 | $2,506,208 | 7,799,557 | 857,955 | $64,665 |
| 23 | ELLIS | 253,638,024 | 30,436,563 | $2,298,097 | 213,997,391 | 25,679,685 | $1,938,932 | 167,614,993 | 20,113,802 | $1,518,682 | 17,546,623 | 2,105,594 | $158,982 |
| 24 | GARFIELD | 552,690,682 | 82,903,709 | $7,983,003 | 1,151,171,262 | 172,675,734 | $16,627,374 | 244,615,342 | 36,692,397 | $3,533,202 | 531,339,762 | 79,700,998 | $7,674,606 |
| 25 | GARVIN | 12,278,254 | 1,350,608 | $113,790 | 463,786,136 | 51,016,475 | $4,298,189 | 492,034,945 | 54,123,847 | $4,559,988 | 245,311,842 | 26,984,311 | $2,273,455 |
| 26 | GRADY | 1,055,467,767 | 116,101,456 | $11,410,010 | 73,832,284 | 8,121,549 | $798,155 | 1,517,102,482 | 166,881,276 | $16,400,458 | 117,976,372 | 12,977,417 | $1,275,371 |
| 27 | GRANT | 663,005,869 | 82,875,735 | $4,932,091 | 214,036,132 | 26,754,520 | $1,592,212 | 239,691,723 | 29,961,467 | $1,783,063 | 85,645,284 | 10,705,666 | $637,114 |
| 28 | GREER | 0 | 0 | $0 | 831,720 | 124,759 | $9,470 | 12,031 | 1,805 | $137 | 3,429,504 | 514,428 | $39,047 |
| 29 | HARMON | 153,997 | 18,480 | $1,848 | 0 | 0 | $0 | 0 | 0 | $0 | 2,290,708 | 274,885 | $27,486 |
| 30 | HARPER | 54,671,730 | 7,107,327 | $532,646 | 70,508,341 | 9,166,105 | $686,937 | 2,424,560 | 315,197 | $23,622 | 6,656,446 | 865,342 | $64,852 |
| 31 | HASKELL | 1,234,704 | 135,818 | $11,217 | 28,998,723 | 3,189,859 | $263,440 | 31,845,818 | 3,503,039 | $289,305 | 12,461,323 | 1,370,745 | $113,206 |
| 32 | HUGHES | 0 | 0 | $0 | 151,134,795 | 16,624,827 | $1,423,828 | 258,197,894 | 28,401,771 | $2,432,461 | 7,022,281 | 772,455 | $66,157 |
| 33 | JACKSON | 0 | 0 | $0 | 0 | 0 | $0 | 0 | 0 | $0 | 55,551,626 | 5,555,132 | $441,285 |
| 34 | JEFFERSON | 0 | 0 | $0 | 3,140,196 | 471,029 | $41,638 | 30,366 | 4,555 | $403 | 11,343,932 | 1,701,593 | $150,418 |
| 35 | JOHNSTON | 0 | 0 | $0 | 45,589,570 | 5,470,748 | $403,692 | 16,247,222 | 1,949,671 | $143,868 | 21,802,377 | 2,616,286 | $193,058 |
| 36 | KAY | 97,737,842 | 13,683,298 | $1,248,619 | 28,568,196 | 3,999,547 | $364,964 | 67,490,561 | 9,448,677 | $862,204 | 377,112,716 | 52,795,785 | $4,817,684 |
| 37 | KINGFISHER | 0 | 0 | $0 | 360,710,045 | 39,678,104 | $3,377,630 | 707,117,701 | 77,782,952 | $6,621,335 | 52,839,813 | 5,812,387 | $494,784 |
| 38 | KIOWA | 13,151,123 | 1,578,134 | $149,603 | 200,177 | 24,021 | $2,277 | 1,125,966 | 135,116 | $12,809 | 13,898,903 | 1,667,870 | $158,109 |
| 39 | LATIMER | 0 | 0 | $0 | 68,657,556 | 6,865,761 | $645,436 | 73,915,275 | 7,391,530 | $694,863 | 20,032,339 | 2,003,241 | $188,321 |
| 40 | LEFLORE | 138,523,172 | 15,237,549 | $1,329,922 | 54,719,572 | 6,019,154 | $525,347 | 14,649,630 | 1,611,457 | $140,647 | 69,479,799 | 7,642,785 | $667,057 |
| 41 | LINCOLN | 5,564,990 | 667,799 | $60,150 | 96,872,839 | 11,624,743 | $1,047,065 | 472,741,733 | 56,729,005 | $5,109,700 | 343,131,043 | 41,175,720 | $3,708,783 |
| 42 | LOGAN | 38,230,106 | 3,823,014 | $369,340 | 254,810,758 | 25,481,148 | $2,461,724 | 12,429,055 | 1,242,906 | $120,077 | 32,491,392 | 3,249,158 | $313,900 |
| 43 | LOVE | 2,438,235 | 292,588 | $25,878 | 68,829,303 | 8,259,516 | $730,512 | 10,177,996 | 1,221,359 | $108,023 | 58,096,803 | 6,971,616 | $616,604 |
| 44 | MCCLAIN | 17,941,182 | 1,973,530 | $222,884 | 4,351,027 | 478,613 | $54,053 | 124,688,804 | 13,715,768 | $1,549,012 | 44,904,306 | 4,939,473 | $557,847 |
| 45 | MCCURTAIN | 411,489,897 | 45,263,890 | $3,852,888 | 0 | 0 | $0 | 0 | 0 | $0 | 85,987,551 | 9,458,640 | $805,125 |
| 46 | MCINTOSH | 0 | 0 | $0 | 15,592,071 | 1,715,129 | $151,990 | 5,364,596 | 590,108 | $52,294 | 17,621,813 | 1,938,406 | $171,777 |
| 47 | MAJOR | 6,021,827 | 662,401 | $59,699 | 273,993,169 | 30,139,245 | $2,716,310 | 49,492,189 | 5,444,140 | $490,655 | 34,127,014 | 3,753,976 | $338,328 |
| 48 | MARSHALL | 30,323,931 | 3,032,394 | $244,556 | 53,865,093 | 5,386,511 | $434,411 | 44,843,490 | 4,484,348 | $361,653 | 100,275,161 | 10,027,525 | $808,699 |

## 2018 Commercial Personal Property

| | | Mfg & Processing (Other than Oil & Gas) | | | Refineries, Gas Plants, Gathering & Compression | | | Other Oil, Gas & Mining Property | | | Business Inventories (Gross) | | |
|---|---|---|---|---|---|---|---|---|---|---|---|---|---|
| Co # | County | Fair Cash Value | Assessed Value | Estimated Tax | Fair Cash Value | Assessed Value | Estimated Tax | Fair Cash Value | Assessed Value | Estimated Tax | Fair Cash Value | Assessed Value | Estimated Tax |
| 49 | MAYES | 14,136 | 1,554 | $126 | 0 | 0 | $0 | 0 | 0 | $0 | 209,481,185 | 23,042,936 | $1,865,053 |
| 50 | MURRAY | 17,833,655 | 2,140,039 | $197,867 | 884,007 | 106,081 | $9,808 | 2,414,402 | 289,728 | $26,788 | 56,015,513 | 6,721,860 | $621,499 |
| 51 | MUSKOGEE | 513,289,042 | 61,594,685 | $5,683,977 | 0 | 0 | $0 | 22,113,000 | 2,653,560 | $244,871 | 303,871,292 | 36,464,555 | $3,364,960 |
| 52 | NOBLE | 41,716,125 | 4,171,613 | $330,686 | 26,199,448 | 2,619,945 | $207,684 | 50,073,733 | 5,007,374 | $396,937 | 98,231,610 | 9,823,169 | $778,687 |
| 53 | NOWATA | 370,033 | 44,404 | $4,079 | 12,989,789 | 1,558,775 | $143,200 | 235,875 | 28,305 | $2,600 | 8,987,796 | 1,078,535 | $99,082 |
| 54 | OKFUSKEE | 137,108 | 17,824 | $1,595 | 52,492,382 | 6,824,008 | $610,512 | 7,218,102 | 938,356 | $83,950 | 11,662,686 | 1,516,149 | $135,643 |
| 55 | OKLAHOMA | 468,158,972 | 64,371,878 | $7,428,423 | 8,476,056 | 1,165,458 | $134,492 | 341,508,392 | 46,957,434 | $5,418,821 | 3,937,041,599 | 541,343,481 | $62,470,268 |
| 56 | OKMULGEE | 45,833 | 5,500 | $498 | 39,587 | 4,750 | $430 | 51,931 | 6,231 | $564 | 127,815,902 | 15,337,912 | $1,389,326 |
| 57 | OSAGE | 265,025,463 | 31,803,038 | $2,837,518 | 64,114,087 | 7,693,645 | $686,439 | 27,076,148 | 3,249,153 | $289,895 | 33,080,483 | 3,980,220 | $355,122 |
| 58 | OTTAWA | 5,360,343 | 804,072 | $66,629 | 0 | 0 | $0 | 0 | 0 | $0 | 82,490,735 | 12,373,630 | $1,025,340 |
| 59 | PAWNEE | 51,279 | 6,153 | $572 | 4,852,937 | 582,353 | $54,140 | 2,180,057 | 261,607 | $24,321 | 9,094,321 | 1,091,317 | $101,457 |
| 60 | PAYNE | 0 | 0 | $0 | 1,017,440,569 | 115,988,225 | $10,755,460 | 450,000 | 51,300 | $4,757 | 1,288,573,805 | 146,897,414 | $13,621,634 |
| 61 | PITTSBURG | 433,909,843 | 56,408,280 | $4,665,072 | 283,561,664 | 36,863,019 | $3,048,642 | 269,239,927 | 35,001,197 | $2,894,666 | 145,887,023 | 18,965,324 | $1,568,468 |
| 62 | PONTOTOC | 123,006,430 | 14,760,769 | $1,232,778 | 1,763,605 | 211,633 | $17,675 | 109,425,885 | 13,131,105 | $1,096,673 | 88,212,150 | 10,585,456 | $884,068 |
| 63 | POTTAWATOMIE | 89,978,913 | 12,597,048 | $1,265,590 | 9,458,293 | 1,324,161 | $133,035 | 2,124,007 | 297,361 | $29,875 | 176,484,779 | 24,707,870 | $2,482,330 |
| 64 | PUSHMATAHA | 47,746 | 4,775 | $349 | 540,975 | 54,097 | $3,957 | 453,454 | 45,345 | $3,317 | 5,262,545 | 526,257 | $38,495 |
| 65 | ROGER MILLS | 561,915,133 | 67,429,816 | $4,740,988 | 588,284,023 | 70,594,212 | $4,963,476 | 0 | 0 | $0 | 6,001,366 | 720,162 | $50,635 |
| 66 | ROGERS | 0 | 0 | $0 | 15,184,963 | 1,670,346 | $162,649 | 0 | 0 | $0 | 563,165,115 | 61,948,185 | $6,032,160 |
| 67 | SEMINOLE | 40,442,901 | 4,853,150 | $385,011 | 43,310,186 | 5,197,223 | $412,307 | 9,476,172 | 1,137,143 | $90,212 | 97,559,133 | 11,707,097 | $928,750 |
| 68 | SEQUOYAH | 4 | 0 | $0 | 3,669,966 | 366,998 | $30,667 | 2,108 | 211 | $18 | 55,948,026 | 5,594,813 | $467,514 |
| 69 | STEPHENS | 128,939,803 | 14,183,388 | $1,195,131 | 463,486,041 | 50,983,539 | $4,296,013 | 0 | 0 | $0 | 536,268,365 | 58,989,548 | $4,970,622 |
| 70 | TEXAS | 39,881,392 | 5,184,583 | $310,585 | 220,739,732 | 28,696,245 | $1,719,065 | 33,306,752 | 4,329,969 | $259,389 | 64,503,493 | 8,385,463 | $502,336 |
| 71 | TILLMAN | 10,717,859 | 1,286,143 | $117,765 | 0 | 0 | $0 | 0 | 0 | $0 | 6,074,025 | 728,886 | $66,740 |
| 72 | TULSA | 1,036,790,063 | 103,679,034 | $13,631,544 | 652,658,954 | 65,265,896 | $8,581,050 | 328,806,281 | 32,880,644 | $4,323,092 | 3,655,863,022 | 365,586,759 | $48,066,730 |
| 73 | WAGONER | 4,744 | 569 | $57 | 14,705,834 | 1,764,699 | $178,269 | 1,605 | 193 | $19 | 146,378,140 | 17,565,374 | $1,774,447 |
| 74 | WASHINGTON | 7,266,040 | 1,090,112 | $126,318 | 7,463,370 | 1,119,546 | $129,729 | 61,250 | 9,191 | $1,065 | 125,602,842 | 18,840,472 | $2,183,164 |
| 75 | WASHITA | 0 | 0 | $0 | 150,971,831 | 22,645,777 | $1,842,916 | 20,368,069 | 3,055,213 | $248,634 | 24,858,780 | 3,728,821 | $303,452 |
| 76 | WOODS | 4,727,696 | 567,324 | $41,826 | 302,662,428 | 36,319,490 | $2,677,641 | 612,604,799 | 73,512,576 | $5,419,687 | 35,559,309 | 4,267,113 | $314,591 |
| 77 | WOODWARD | 393,376,773 | 43,271,443 | $3,861,468 | 180,486,870 | 19,853,553 | $1,771,696 | 113,489,597 | 12,483,858 | $1,114,038 | 149,010,370 | 16,391,147 | $1,462,717 |
| | | | | | | | | | | | | | |
| | **TOTALS** | **9,539,252,882** | **1,126,228,502** | **$103,869,434** | **11,421,274,205** | **1,356,329,265** | **$122,175,835** | **8,415,009,565** | **974,012,067** | **$87,651,730** | **16,671,167,403** | **1,994,461,448** | **$209,937,133** |

## 2018 Commercial Personal Property

| | | Business Furniture, Fixtures & Equipment | | | Improvements on Leased Land & Leashold Impr | | | Freeport Exemption | | |
|---|---|---|---|---|---|---|---|---|---|---|
| Co # | County | Fair Cash Value | Assessed Value | Estimated Tax | Fair Cash Value | Assessed Value | Estimated Tax | Fair Cash Value | Assessed Value | Estimated Tax |
| 01 | ADAIR | 47,268,238 | 5,672,187 | $415,976 | 5,494,247 | 659,310 | $48,351 | 38,140,117 | 4,576,814 | $335,645 |
| 02 | ALFALFA | 27,283,907 | 3,274,068 | $270,787 | 1,482,826 | 177,938 | $14,717 | 0 | 0 | $0 |
| 03 | ATOKA | 12,436,417 | 1,243,652 | $107,804 | 5,159,325 | 515,939 | $44,723 | 0 | 0 | $0 |
| 04 | BEAVER | 723,285,846 | 94,027,159 | $5,477,841 | 562,414 | 73,114 | $4,259 | 0 | 0 | $0 |
| 05 | BECKHAM | 545,656,629 | 65,478,805 | $5,571,976 | 7,385,914 | 886,303 | $75,421 | 16,535,525 | 1,984,263 | $168,853 |
| 06 | BLAINE | 35,140,955 | 3,865,517 | $334,492 | 2,921,230 | 321,340 | $27,806 | 4,748,960 | 522,385 | $45,203 |
| 07 | BRYAN | 316,949,328 | 41,203,408 | $3,447,926 | 67,648,893 | 8,794,373 | $735,919 | 65,757,864 | 8,548,524 | $715,346 |
| 08 | CADDO | 197,901,489 | 23,748,482 | $2,266,008 | 6,263,910 | 751,674 | $71,722 | 0 | 0 | $0 |
| 09 | CANADIAN | 1,147,071,506 | 137,648,442 | $14,704,390 | 66,588,130 | 7,990,563 | $853,597 | 196,816,001 | 23,617,920 | $2,523,001 |
| 10 | CARTER | 358,491,212 | 43,018,928 | $4,009,391 | 20,779,410 | 2,493,530 | $232,399 | 333,698,040 | 40,043,764 | $3,732,104 |
| 11 | CHEROKEE | 51,739,930 | 5,691,402 | $492,368 | 22,676,983 | 2,494,522 | $215,803 | 0 | 0 | $0 |
| 12 | CHOCTAW | 38,979,645 | 4,287,761 | $356,235 | 998,348 | 109,820 | $9,124 | 31,468 | 3,461 | $288 |
| 13 | CIMARRON | 13,686,833 | 1,779,287 | $110,861 | 379,961 | 49,395 | $3,078 | 0 | 0 | $0 |
| 14 | CLEVELAND | 756,577,523 | 90,789,303 | $11,020,226 | 4,897,794 | 587,735 | $71,341 | 205,887,115 | 24,706,454 | $2,998,929 |
| 15 | COAL | 7,932,437 | 951,902 | $73,616 | 1,508,194 | 180,984 | $13,996 | 0 | 0 | $0 |
| 16 | COMANCHE | 513,357,545 | 57,752,438 | $5,199,780 | 220,742,264 | 24,833,543 | $2,235,905 | 69,242,703 | 7,789,804 | $701,360 |
| 17 | COTTON | 12,781,057 | 1,469,823 | $127,502 | 977,526 | 112,420 | $9,752 | 0 | 0 | $0 |
| 18 | CRAIG | 38,536,686 | 4,624,405 | $394,396 | 3,793,994 | 455,284 | $38,829 | 2,359,997 | 283,199 | $24,153 |
| 19 | CREEK | 177,911,585 | 21,327,904 | $2,207,318 | 9,789,762 | 1,174,775 | $121,583 | 182,423,374 | 21,890,805 | $2,265,575 |
| 20 | CUSTER | 84,632,241 | 8,463,275 | $768,912 | 2,227,428 | 222,746 | $20,237 | 12,306,200 | 1,230,622 | $111,805 |
| 21 | DELAWARE | 81,135,559 | 9,329,931 | $790,052 | 43,004,796 | 4,945,586 | $418,789 | 12,583,069 | 1,447,053 | $122,536 |
| 22 | DEWEY | 22,869,082 | 2,515,609 | $189,603 | 506,357 | 55,698 | $4,198 | 0 | 0 | $0 |
| 23 | ELLIS | 7,295,903 | 875,505 | $66,105 | 669,182 | 80,301 | $6,063 | 0 | 0 | $0 |
| 24 | GARFIELD | 166,038,612 | 24,906,946 | $2,398,351 | 7,096,174 | 1,064,444 | $102,498 | 93,632,527 | 14,044,881 | $1,352,416 |
| 25 | GARVIN | 114,368,370 | 12,580,500 | $1,059,920 | 4,899,166 | 538,911 | $45,404 | 65,186,469 | 7,170,512 | $604,123 |
| 26 | GRADY | 107,747,397 | 11,852,231 | $1,164,792 | 9,568,319 | 1,052,501 | $103,436 | 31,234,570 | 3,435,802 | $337,658 |
| 27 | GRANT | 14,451,704 | 1,806,482 | $107,507 | 8,333,224 | 1,041,656 | $61,991 | 1,691,392 | 211,424 | $12,582 |
| 28 | GREER | 5,995,962 | 899,398 | $68,268 | 184,991 | 27,749 | $2,106 | 0 | 0 | $0 |
| 29 | HARMON | 4,135,828 | 496,295 | $49,625 | 260,755 | 31,291 | $3,129 | 0 | 0 | $0 |
| 30 | HARPER | 6,485,956 | 843,175 | $63,190 | 1,584,054 | 205,930 | $15,433 | 0 | 0 | $0 |
| 31 | HASKELL | 16,359,148 | 1,799,512 | $148,616 | 1,941,146 | 213,524 | $17,634 | 0 | 0 | $0 |
| 32 | HUGHES | 27,358,612 | 3,009,454 | $257,744 | 1,317,197 | 144,890 | $12,409 | 0 | 0 | $0 |
| 33 | JACKSON | 136,914,225 | 13,691,509 | $1,087,616 | 6,489,927 | 648,997 | $51,555 | 19,823,750 | 1,982,375 | $157,474 |
| 34 | JEFFERSON | 15,052,486 | 2,257,880 | $199,593 | 2,936,824 | 440,526 | $38,942 | 0 | 0 | $0 |
| 35 | JOHNSTON | 117,951,241 | 14,154,139 | $1,044,447 | 5,461,149 | 655,342 | $48,358 | 0 | 0 | $0 |
| 36 | KAY | 1,562,813,810 | 218,793,956 | $19,965,234 | 2,530,000 | 354,209 | $32,322 | 184,330,375 | 25,806,254 | $2,354,854 |
| 37 | KINGFISHER | 1,075,671,937 | 118,323,922 | $10,072,417 | 15,269,297 | 1,679,625 | $142,979 | 1,260,197 | 138,622 | $11,800 |
| 38 | KIOWA | 250,203,695 | 30,024,435 | $2,846,234 | 2,369,363 | 284,324 | $26,953 | 0 | 0 | $0 |
| 39 | LATIMER | 30,610,023 | 3,061,018 | $287,760 | 1,900,132 | 190,019 | $17,863 | 12,525,712 | 1,252,571 | $117,752 |
| 40 | LEFLORE | 68,409,918 | 7,525,115 | $656,787 | 3,906,337 | 429,694 | $37,503 | 883,429 | 97,178 | $8,482 |
| 41 | LINCOLN | 45,452,201 | 5,454,269 | $491,277 | 3,420,132 | 410,402 | $36,966 | 16,717,640 | 2,006,117 | $180,695 |
| 42 | LOGAN | 65,550,234 | 6,554,977 | $633,274 | 9,055,399 | 905,546 | $87,484 | 2,869,260 | 286,926 | $27,720 |
| 43 | LOVE | 58,780,825 | 7,053,693 | $623,863 | 4,378,666 | 525,449 | $46,473 | 47,937,334 | 5,752,480 | $508,778 |
| 44 | MCCLAIN | 87,317,910 | 9,604,969 | $1,084,752 | 889,739 | 97,868 | $11,053 | 0 | 0 | $0 |
| 45 | MCCURTAIN | 139,559,703 | 15,351,575 | $1,306,735 | 539,806 | 59,378 | $5,054 | 21,106,943 | 2,321,764 | $197,630 |
| 46 | MCINTOSH | 33,832,563 | 3,721,587 | $329,797 | 30,194,221 | 3,321,363 | $294,331 | 0 | 0 | $0 |
| 47 | MAJOR | 27,000,333 | 2,970,039 | $267,676 | 8,664,146 | 953,057 | $85,895 | 1,429,513 | 157,246 | $14,172 |
| 48 | MARSHALL | 28,200,761 | 2,820,099 | $227,435 | 30,481,718 | 3,048,200 | $245,831 | 24,684,809 | 2,468,481 | $199,078 |

## 2018 Commercial Personal Property

| | | Business Furniture, Fixtures & Equipment | | | Improvements on Leased Land & Leashold Impr | | | Freeport Exemption | | |
|---|---|---|---|---|---|---|---|---|---|---|
| Co # | County | Fair Cash Value | Assessed Value | Estimated Tax | Fair Cash Value | Assessed Value | Estimated Tax | Fair Cash Value | Assessed Value | Estimated Tax |
| 49 | MAYES | 3,057,315,088 | 336,304,594 | $27,219,883 | 13,719,268 | 1,509,170 | $122,149 | 128,217,300 | 14,103,903 | $1,141,544 |
| 50 | MURRAY | 368,790,120 | 44,254,829 | $4,091,774 | 1,734,132 | 208,096 | $19,240 | 18,659,377 | 2,239,126 | $207,028 |
| 51 | MUSKOGEE | 169,307,167 | 20,316,860 | $1,874,846 | 8,756,250 | 1,050,750 | $96,964 | 136,817,417 | 16,418,090 | $1,515,066 |
| 52 | NOBLE | 371,156,424 | 37,115,672 | $2,942,177 | 752,176 | 75,226 | $5,963 | 63,454,312 | 6,345,431 | $503,005 |
| 53 | NOWATA | 16,664,659 | 1,999,761 | $183,712 | 917,433 | 110,094 | $10,114 | 2,032,883 | 243,946 | $22,411 |
| 54 | OKFUSKEE | 22,787,029 | 2,962,317 | $265,025 | 1,152,357 | 149,808 | $13,403 | 0 | 0 | $0 |
| 55 | OKLAHOMA | 3,290,627,134 | 452,462,358 | $52,213,512 | 388,778,552 | 53,457,092 | $6,168,872 | 1,523,115,615 | 209,428,402 | $24,167,740 |
| 56 | OKMULGEE | 138,862,262 | 16,663,472 | $1,509,397 | 6,769,603 | 812,352 | $73,584 | 50,962,983 | 6,115,557 | $553,954 |
| 57 | OSAGE | 162,963,920 | 20,107,948 | $1,794,063 | 30,352,399 | 3,079,485 | $274,757 | 18,461,550 | 2,215,386 | $197,660 |
| 58 | OTTAWA | 130,812,769 | 19,621,887 | $1,625,966 | 2,144,655 | 277,711 | $23,013 | 49,534,579 | 7,430,187 | $615,702 |
| 59 | PAWNEE | 18,623,146 | 2,234,766 | $207,760 | 1,688,370 | 202,614 | $18,836 | 0 | 0 | $0 |
| 60 | PAYNE | 296,348,615 | 33,783,742 | $3,132,729 | 3,791,266 | 432,204 | $40,078 | 0 | 0 | $0 |
| 61 | PITTSBURG | 92,147,637 | 11,979,194 | $990,702 | 13,241,856 | 1,721,436 | $142,366 | 42,784,556 | 5,561,993 | $459,987 |
| 62 | PONTOTOC | 89,455,761 | 10,734,664 | $896,529 | 26,929,951 | 3,231,595 | $269,894 | 10,648,471 | 1,277,818 | $106,720 |
| 63 | POTTAWATOMIE | 119,015,003 | 16,662,101 | $1,673,994 | 3,730,667 | 522,294 | $52,473 | 89,679,352 | 12,555,110 | $1,261,377 |
| 64 | PUSHMATAHA | 11,392,087 | 1,139,227 | $83,334 | 1,167,716 | 116,781 | $8,542 | 0 | 0 | $0 |
| 65 | ROGER MILLS | 42,363,589 | 5,083,445 | $357,417 | 3,779,218 | 453,513 | $31,886 | 395,792 | 47,495 | $3,339 |
| 66 | ROGERS | 703,194,883 | 77,351,594 | $7,532,056 | 641,430,011 | 70,557,298 | $6,870,466 | 246,610,099 | 27,127,111 | $2,641,483 |
| 67 | SEMINOLE | 40,949,727 | 4,913,958 | $389,835 | 9,473,163 | 1,136,772 | $90,183 | 66,367,894 | 7,964,147 | $631,813 |
| 68 | SEQUOYAH | 98,339,213 | 9,833,961 | $821,746 | 2,246,560 | 224,658 | $18,773 | 19,338,666 | 1,933,867 | $161,598 |
| 69 | STEPHENS | 367,045,307 | 40,374,868 | $3,402,098 | 27,947,581 | 3,074,236 | $259,044 | 323,582,591 | 35,594,085 | $2,999,256 |
| 70 | TEXAS | 429,222,647 | 55,797,979 | $3,342,610 | 6,567,090 | 853,734 | $51,143 | 6,182,223 | 803,689 | $48,145 |
| 71 | TILLMAN | 19,152,373 | 2,298,280 | $210,441 | 2,782,067 | 333,843 | $30,568 | 1,279,098 | 153,492 | $14,054 |
| 72 | TULSA | 3,495,577,457 | 349,558,870 | $45,959,410 | 124,126,969 | 12,412,699 | $1,632,001 | 1,375,945,764 | 137,594,590 | $18,090,705 |
| 73 | WAGONER | 415,219,520 | 49,826,333 | $5,033,436 | 11,861,954 | 1,423,402 | $143,791 | 20,093,582 | 2,411,230 | $243,581 |
| 74 | WASHINGTON | 157,303,566 | 23,594,896 | $2,734,089 | 6,692,797 | 1,004,134 | $116,355 | 42,359,706 | 6,353,956 | $736,273 |
| 75 | WASHITA | 325,902,523 | 48,885,397 | $3,978,299 | 798,848 | 119,828 | $9,752 | 0 | 0 | $0 |
| 76 | WOODS | 33,827,379 | 4,059,283 | $299,269 | 10,903,315 | 1,308,390 | $96,461 | 2,114,687 | 253,761 | $18,708 |
| 77 | WOODWARD | 205,674,643 | 22,624,226 | $2,018,946 | 11,295,552 | 1,242,515 | $110,880 | 19,028,489 | 2,093,132 | $186,787 |
| | | | | | | | | | | |
| | **TOTALS** | **24,115,226,655** | **2,871,142,850** | **$281,631,533** | **2,025,662,546** | **237,393,518** | **$23,652,767** | **5,923,511,339** | **710,043,205** | **$76,357,950** |

## 2018 Agricultural Personal Property

| | | Livestock & Animals | | | Farm Tractors & Equipment | | |
|---|---|---|---|---|---|---|---|
| Co # | County | Fair Cash Value | Assessed Value | Estimated Tax | Fair Cash Value | Assessed Value | Estimated Tax |
| 01 | ADAIR | 13,095,072 | 1,571,412 | $115,241 | 14,110,260 | 1,693,238 | $124,175 |
| 02 | ALFALFA | 0 | 0 | $0 | 54,066,735 | 6,487,995 | $536,599 |
| 03 | ATOKA | 0 | 0 | $0 | 9,349,605 | 935,001 | $81,049 |
| 04 | BEAVER | 26,565,265 | 3,453,598 | $201,200 | 40,392,718 | 5,251,081 | $305,918 |
| 05 | BECKHAM | 0 | 0 | $0 | 18,220,440 | 2,186,457 | $186,058 |
| 06 | BLAINE | 0 | 0 | $0 | 57,204,780 | 6,292,546 | $544,509 |
| 07 | BRYAN | 0 | 0 | $0 | 19,916,847 | 2,589,209 | $216,667 |
| 08 | CADDO | 0 | 0 | $0 | 23,424,590 | 2,810,611 | $268,180 |
| 09 | CANADIAN | 3,191,503 | 382,981 | $40,912 | 51,009,902 | 6,121,316 | $653,914 |
| 10 | CARTER | 0 | 0 | $0 | 9,606,866 | 1,152,815 | $107,443 |
| 11 | CHEROKEE | 0 | 0 | $0 | 11,631,992 | 1,279,553 | $110,695 |
| 12 | CHOCTAW | 0 | 0 | $0 | 10,127,313 | 1,114,037 | $92,556 |
| 13 | CIMARRON | 0 | 0 | $0 | 33,226,032 | 4,319,401 | $269,126 |
| 14 | CLEVELAND | 0 | 0 | $0 | 21,254,915 | 2,550,590 | $309,597 |
| 15 | COAL | 731,040 | 87,725 | $6,784 | 17,316,450 | 2,077,967 | $160,700 |
| 16 | COMANCHE | 0 | 0 | $0 | 10,693,974 | 1,203,293 | $108,339 |
| 17 | COTTON | 111,696 | 12,845 | $1,114 | 15,309,525 | 1,760,610 | $152,727 |
| 18 | CRAIG | 0 | 0 | $0 | 12,435,148 | 1,492,206 | $127,264 |
| 19 | CREEK | 28,200 | 3,384 | $350 | 19,547,472 | 2,345,709 | $242,768 |
| 20 | CUSTER | 0 | 0 | $0 | 47,459,541 | 4,745,974 | $431,185 |
| 21 | DELAWARE | 12,248,459 | 1,408,580 | $119,278 | 32,783,519 | 3,770,824 | $319,311 |
| 22 | DEWEY | 0 | 0 | $0 | 24,478,358 | 2,692,632 | $202,945 |
| 23 | ELLIS | 7,467,265 | 896,073 | $67,658 | 21,420,590 | 2,570,438 | $194,080 |
| 24 | GARFIELD | 0 | 0 | $0 | 58,482,489 | 8,772,786 | $844,753 |
| 25 | GARVIN | 138,963 | 15,286 | $1,288 | 14,653,185 | 1,611,872 | $135,802 |
| 26 | GRADY | 15,215,334 | 1,673,687 | $164,484 | 30,945,134 | 3,403,988 | $334,531 |
| 27 | GRANT | 0 | 0 | $0 | 58,979,047 | 7,372,467 | $438,749 |
| 28 | GREER | 0 | 0 | $0 | 20,227,790 | 3,034,213 | $230,309 |
| 29 | HARMON | 0 | 0 | $0 | 28,726,134 | 3,447,141 | $344,684 |
| 30 | HARPER | 3,935,514 | 511,616 | $38,342 | 28,105,643 | 3,653,738 | $273,823 |
| 31 | HASKELL | 0 | 0 | $0 | 8,493,341 | 934,291 | $77,160 |
| 32 | HUGHES | 0 | 0 | $0 | 16,184,009 | 1,780,280 | $152,472 |
| 33 | JACKSON | 338,200 | 33,820 | $2,687 | 0 | 0 | $0 |
| 34 | JEFFERSON | 7,650 | 1,148 | $101 | 12,204,211 | 1,830,658 | $161,827 |
| 35 | JOHNSTON | 0 | 0 | $0 | 0 | 0 | $0 |
| 36 | KAY | 0 | 0 | $0 | 29,810,647 | 4,173,498 | $380,837 |
| 37 | KINGFISHER | 0 | 0 | $0 | 52,992,722 | 5,829,199 | $496,215 |
| 38 | KIOWA | 0 | 0 | $0 | 22,490,101 | 2,698,809 | $255,840 |
| 39 | LATIMER | 1,009 | 101 | $9 | 5,854,819 | 585,492 | $55,041 |
| 40 | LEFLORE | 0 | 0 | $0 | 36,052,381 | 3,965,977 | $346,148 |
| 41 | LINCOLN | 0 | 0 | $0 | 32,747,683 | 3,929,709 | $353,957 |

## 2018 Agricultural Personal Property

| | | Livestock & Animals | | | Farm Tractors & Equipment | | |
|---|---|---|---|---|---|---|---|
| Co # | County | Fair Cash Value | Assessed Value | Estimated Tax | Fair Cash Value | Assessed Value | Estimated Tax |
| 42 | LOGAN | 29,000 | 2,900 | $280 | 18,856,844 | 1,885,753 | $182,182 |
| 43 | LOVE | 0 | 0 | $0 | 9,646,307 | 1,157,572 | $102,381 |
| 44 | MCCLAIN | 0 | 0 | $0 | 26,068,445 | 2,867,537 | $323,850 |
| 45 | MCCURTAIN | 4,608,624 | 506,948 | $43,152 | 4,756,077 | 523,187 | $44,534 |
| 46 | MCINTOSH | 0 | 0 | $0 | 8,884,204 | 977,270 | $86,603 |
| 47 | MAJOR | 0 | 0 | $0 | 51,970,978 | 5,716,802 | $515,229 |
| 48 | MARSHALL | 0 | 0 | $0 | 5,377,218 | 537,747 | $43,368 |
| 49 | MAYES | 0 | 0 | $0 | 27,502,547 | 3,025,352 | $244,866 |
| 50 | MURRAY | 0 | 0 | $0 | 1,741,824 | 209,020 | $19,326 |
| 51 | MUSKOGEE | 0 | 0 | $0 | 21,962,000 | 2,635,440 | $243,199 |
| 52 | NOBLE | 795,219 | 79,522 | $6,304 | 26,832,815 | 2,683,334 | $212,709 |
| 53 | NOWATA | 0 | 0 | $0 | 13,591,688 | 1,630,989 | $149,834 |
| 54 | OKFUSKEE | 18,062 | 2,347 | $210 | 22,511,536 | 2,926,547 | $261,825 |
| 55 | OKLAHOMA | 0 | 0 | $0 | 16,345,146 | 2,247,669 | $259,378 |
| 56 | OKMULGEE | 0 | 0 | $0 | 22,319,431 | 2,678,339 | $242,607 |
| 57 | OSAGE | 0 | 0 | $0 | 34,285,852 | 4,114,323 | $367,086 |
| 58 | OTTAWA | 95,667 | 14,350 | $1,189 | 13,483,641 | 2,022,565 | $167,600 |
| 59 | PAWNEE | 176,823 | 21,219 | $1,973 | 8,171,368 | 980,579 | $91,162 |
| 60 | PAYNE | 286,840 | 32,700 | $3,032 | 24,153,756 | 2,753,528 | $255,332 |
| 61 | PITTSBURG | 0 | 0 | $0 | 32,828,553 | 4,267,822 | $352,957 |
| 62 | PONTOTOC | 0 | 0 | $0 | 17,744,010 | 2,129,282 | $177,832 |
| 63 | POTTAWATOMIE | 0 | 0 | $0 | 24,490,249 | 3,428,698 | $344,472 |
| 64 | PUSHMATAHA | 0 | 0 | $0 | 12,577,698 | 1,257,830 | $92,009 |
| 65 | ROGER MILLS | 180,207 | 21,625 | $1,520 | 28,783,169 | 3,454,037 | $242,853 |
| 66 | ROGERS | 43,699 | 4,807 | $468 | 22,618,677 | 2,487,926 | $242,260 |
| 67 | SEMINOLE | 0 | 0 | $0 | 11,492,393 | 1,379,098 | $109,407 |
| 68 | SEQUOYAH | 0 | 0 | $0 | 25,225,941 | 2,522,612 | $210,795 |
| 69 | STEPHENS | 0 | 0 | $0 | 17,580,373 | 1,933,885 | $162,954 |
| 70 | TEXAS | 120,593,798 | 15,677,192 | $939,151 | 83,437,028 | 10,847,624 | $649,833 |
| 71 | TILLMAN | 499,347 | 59,921 | $5,487 | 29,831,269 | 3,579,754 | $327,778 |
| 72 | TULSA | 0 | 0 | $0 | 15,080,540 | 1,508,131 | $198,287 |
| 73 | WAGONER | 0 | 0 | $0 | 8,816,112 | 1,057,960 | $106,875 |
| 74 | WASHINGTON | 49,434 | 7,416 | $859 | 13,318,010 | 1,998,397 | $231,567 |
| 75 | WASHITA | 0 | 0 | $0 | 48,440,310 | 7,266,142 | $591,319 |
| 76 | WOODS | 0 | 0 | $0 | 42,400,553 | 5,088,072 | $375,116 |
| 77 | WOODWARD | 0 | 0 | $0 | 20,010,221 | 2,201,133 | $196,425 |
| | | | | | | | |
| | **TOTALS** | **210,451,890** | **26,483,203** | **$1,763,074** | **1,845,073,691** | **222,449,577** | **$19,053,763** |

**2018 Residential Personal Property**

| Array | County | Fair Cash Value | Array | County | Assessed Value | Array | County | Estimated Tax |
|---|---|---|---|---|---|---|---|---|
| 1 | CADDO | 100,754,202 | 1 | CADDO | 12,090,506 | 1 | CADDO | $1,153,639 |
| 2 | CREEK | 71,024,459 | 2 | CREEK | 8,522,925 | 2 | OKLAHOMA | $938,745 |
| 3 | OKLAHOMA | 59,161,812 | 3 | OKLAHOMA | 8,134,805 | 3 | CREEK | $882,075 |
| 4 | PAYNE | 50,342,303 | 4 | PAYNE | 5,739,023 | 4 | CLEVELAND | $689,940 |
| 5 | CLEVELAND | 47,366,854 | 5 | CLEVELAND | 5,684,022 | 5 | CANADIAN | $591,454 |
| 6 | CANADIAN | 46,138,262 | 6 | CANADIAN | 5,536,625 | 6 | TULSA | $578,106 |
| 7 | TULSA | 43,969,713 | 7 | TULSA | 4,396,972 | 7 | PAYNE | $532,173 |
| 8 | CHEROKEE | 39,660,799 | 8 | CHEROKEE | 4,362,723 | 8 | WAGONER | $415,669 |
| 9 | WAGONER | 34,289,451 | 9 | WAGONER | 4,114,739 | 9 | CHEROKEE | $377,423 |
| 10 | ROGERS | 32,626,399 | 10 | ROGERS | 3,588,908 | 10 | ROGERS | $349,467 |
| 11 | MARSHALL | 30,457,432 | 11 | ADAIR | 3,530,207 | 11 | POTTAWATOMIE | $269,077 |
| 12 | ADAIR | 29,418,346 | 12 | MARSHALL | 3,045,797 | 12 | CARTER | $266,552 |
| 13 | DELAWARE | 24,427,667 | 13 | CARTER | 2,859,978 | 13 | ADAIR | $258,891 |
| 14 | CARTER | 23,833,017 | 14 | DELAWARE | 2,809,235 | 14 | MARSHALL | $245,637 |
| 15 | OSAGE | 22,280,959 | 15 | POTTAWATOMIE | 2,678,260 | 15 | MCCLAIN | $240,760 |
| 16 | OKMULGEE | 21,892,554 | 16 | OSAGE | 2,673,737 | 16 | OSAGE | $238,555 |
| 17 | SEQUOYAH | 20,863,495 | 17 | OKMULGEE | 2,627,102 | 17 | OKMULGEE | $237,966 |
| 18 | MCCLAIN | 19,380,078 | 18 | TEXAS | 2,340,646 | 18 | DELAWARE | $237,884 |
| 19 | POTTAWATOMIE | 19,130,407 | 19 | MCCLAIN | 2,131,813 | 19 | GRADY | $197,412 |
| 20 | GRADY | 18,261,363 | 20 | SEQUOYAH | 2,086,375 | 20 | SEQUOYAH | $174,342 |
| 21 | MAYES | 18,034,094 | 21 | GRADY | 2,008,749 | 21 | MAYES | $160,565 |
| 22 | TEXAS | 18,004,673 | 22 | BEAVER | 2,003,030 | 22 | LEFLORE | $149,367 |
| 23 | LEFLORE | 15,557,892 | 23 | MAYES | 1,983,804 | 23 | BECKHAM | $143,166 |
| 24 | BEAVER | 15,407,863 | 24 | LEFLORE | 1,711,373 | 24 | TEXAS | $140,218 |
| 25 | LOGAN | 14,376,098 | 25 | BECKHAM | 1,682,410 | 25 | LOGAN | $138,890 |
| 26 | BECKHAM | 14,020,063 | 26 | OTTAWA | 1,585,813 | 26 | WASHINGTON | $135,957 |
| 27 | PITTSBURG | 13,120,860 | 27 | SEMINOLE | 1,554,896 | 27 | OTTAWA | $131,408 |
| 28 | SEMINOLE | 12,957,519 | 28 | PITTSBURG | 1,443,382 | 28 | SEMINOLE | $123,353 |
| 29 | GARVIN | 12,918,841 | 29 | LOGAN | 1,437,645 | 29 | GARVIN | $119,726 |
| 30 | KINGFISHER | 12,546,399 | 30 | GARVIN | 1,421,063 | 30 | PITTSBURG | $119,370 |
| 31 | OTTAWA | 12,386,386 | 31 | KINGFISHER | 1,380,119 | 31 | KINGFISHER | $117,484 |
| 32 | CUSTER | 11,405,271 | 32 | LINCOLN | 1,280,878 | 32 | BEAVER | $116,693 |
| 33 | PUSHMATAHA | 11,016,043 | 33 | COMANCHE | 1,212,489 | 33 | LINCOLN | $115,371 |
| 34 | COMANCHE | 10,777,633 | 34 | WOODWARD | 1,177,836 | 34 | COMANCHE | $109,167 |
| 35 | WOODWARD | 10,707,622 | 35 | WASHINGTON | 1,173,292 | 35 | WOODWARD | $105,108 |
| 36 | LINCOLN | 10,673,955 | 36 | CUSTER | 1,140,531 | 36 | CUSTER | $103,620 |
| 37 | MCINTOSH | 9,990,162 | 37 | BRYAN | 1,115,116 | 37 | MUSKOGEE | $102,897 |
| 38 | MUSKOGEE | 9,292,083 | 38 | MUSKOGEE | 1,115,050 | 38 | MCINTOSH | $97,386 |
| 39 | STEPHENS | 8,862,441 | 39 | PUSHMATAHA | 1,101,618 | 39 | BRYAN | $93,314 |
| 40 | BRYAN | 8,577,788 | 40 | MCINTOSH | 1,098,945 | 40 | GARFIELD | $83,385 |

**2018 Residential Personal Property**

| Array | County | Fair Cash Value | Array | County | Assessed Value | Array | County | Estimated Tax |
|---|---|---|---|---|---|---|---|---|
| 41 | WASHINGTON | 7,821,100 | 41 | STEPHENS | 974,874 | 41 | STEPHENS | $82,146 |
| 42 | HUGHES | 7,645,580 | 42 | GARFIELD | 865,959 | 42 | PUSHMATAHA | $80,582 |
| 43 | PAWNEE | 6,472,133 | 43 | HUGHES | 841,018 | 43 | OKFUSKEE | $74,309 |
| 44 | LATIMER | 6,432,354 | 44 | OKFUSKEE | 830,591 | 44 | PAWNEE | $72,204 |
| 45 | OKFUSKEE | 6,389,162 | 45 | PAWNEE | 776,662 | 45 | HUGHES | $72,029 |
| 46 | GARFIELD | 6,195,292 | 46 | PONTOTOC | 698,115 | 46 | KAY | $60,693 |
| 47 | PONTOTOC | 5,817,695 | 47 | KAY | 665,124 | 47 | LATIMER | $60,471 |
| 48 | MCCURTAIN | 5,733,413 | 48 | LATIMER | 643,249 | 48 | PONTOTOC | $58,305 |
| 49 | BLAINE | 5,532,869 | 49 | MCCURTAIN | 630,672 | 49 | MCCURTAIN | $53,683 |
| 50 | KAY | 4,750,880 | 50 | BLAINE | 608,622 | 50 | BLAINE | $52,665 |
| 51 | DEWEY | 4,515,999 | 51 | WASHITA | 590,606 | 51 | WASHITA | $48,064 |
| 52 | LOVE | 4,362,731 | 52 | LOVE | 523,526 | 52 | LOVE | $46,303 |
| 53 | MAJOR | 4,277,297 | 53 | DEWEY | 496,765 | 53 | MAJOR | $42,404 |
| 54 | WASHITA | 3,937,229 | 54 | MAJOR | 470,505 | 54 | NOWATA | $42,139 |
| 55 | CHOCTAW | 3,921,339 | 55 | NOWATA | 458,696 | 55 | CRAIG | $37,969 |
| 56 | JACKSON | 3,852,363 | 56 | CRAIG | 445,199 | 56 | DEWEY | $37,441 |
| 57 | NOWATA | 3,822,504 | 57 | CHOCTAW | 431,349 | 57 | CHOCTAW | $35,837 |
| 58 | CRAIG | 3,710,008 | 58 | JOHNSTON | 402,055 | 58 | JEFFERSON | $34,785 |
| 59 | ATOKA | 3,634,467 | 59 | JEFFERSON | 393,505 | 59 | ATOKA | $31,505 |
| 60 | NOBLE | 3,493,213 | 60 | JACKSON | 385,257 | 60 | JACKSON | $30,604 |
| 61 | JOHNSTON | 3,350,474 | 61 | HARPER | 377,692 | 61 | JOHNSTON | $29,668 |
| 62 | HASKELL | 3,049,128 | 62 | COAL | 364,270 | 62 | HARPER | $28,305 |
| 63 | COAL | 3,035,597 | 63 | ATOKA | 363,455 | 63 | COAL | $28,171 |
| 64 | ROGER MILLS | 2,932,697 | 64 | ROGER MILLS | 351,921 | 64 | HASKELL | $27,701 |
| 65 | HARPER | 2,905,340 | 65 | NOBLE | 349,339 | 65 | NOBLE | $27,692 |
| 66 | WOODS | 2,723,812 | 66 | HASKELL | 335,412 | 66 | MURRAY | $27,548 |
| 67 | JEFFERSON | 2,623,304 | 67 | WOODS | 326,856 | 67 | ROGER MILLS | $24,744 |
| 68 | MURRAY | 2,482,861 | 68 | MURRAY | 297,944 | 68 | WOODS | $24,097 |
| 69 | ELLIS | 1,874,694 | 69 | ELLIS | 224,966 | 69 | ELLIS | $16,986 |
| 70 | COTTON | 1,359,926 | 70 | TILLMAN | 160,352 | 70 | TILLMAN | $14,683 |
| 71 | TILLMAN | 1,336,251 | 71 | COTTON | 156,390 | 71 | COTTON | $13,566 |
| 72 | ALFALFA | 1,161,593 | 72 | ALFALFA | 139,392 | 72 | ALFALFA | $11,529 |
| 73 | GRANT | 1,041,823 | 73 | GRANT | 130,242 | 73 | KIOWA | $10,320 |
| 74 | KIOWA | 907,229 | 74 | KIOWA | 108,868 | 74 | GRANT | $7,751 |
| 75 | GREER | 649,757 | 75 | GREER | 97,464 | 75 | GREER | $7,398 |
| 76 | CIMARRON | 465,698 | 76 | CIMARRON | 60,542 | 76 | CIMARRON | $3,772 |
| 77 | HARMON | 272,992 | 77 | HARMON | 32,759 | 77 | HARMON | $3,276 |
| | | | | | | | | |
| | **TOTALS** | **1,140,404,062** | | | **133,592,650** | | | **$12,643,562** |

## 2018 Commercial Personal Property

| Array | County | Fair Cash Value | Array | County | Assessed Value | Array | County | Estimated Tax |
|---|---|---|---|---|---|---|---|---|
| 1 | TULSA | 7,917,876,982 | 1 | OKLAHOMA | 950,329,299 | 1 | OKLAHOMA | $109,666,649 |
| 2 | OKLAHOMA | 6,911,475,090 | 2 | TULSA | 791,789,312 | 2 | TULSA | $104,103,123 |
| 3 | MAYES | 3,152,312,377 | 3 | GARFIELD | 383,899,347 | 3 | GARFIELD | $36,966,618 |
| 4 | GRADY | 2,850,460,051 | 4 | MAYES | 346,754,351 | 4 | CANADIAN | $36,531,134 |
| 5 | CANADIAN | 2,849,747,355 | 5 | CANADIAN | 341,969,545 | 5 | GRADY | $30,814,565 |
| 6 | PAYNE | 2,606,604,255 | 6 | GRADY | 313,550,628 | 6 | MAYES | $28,065,667 |
| 7 | GARFIELD | 2,559,319,307 | 7 | PAYNE | 297,152,885 | 7 | PAYNE | $27,554,658 |
| 8 | KINGFISHER | 2,210,348,596 | 8 | KAY | 273,269,218 | 8 | KAY | $24,936,173 |
| 9 | KAY | 1,951,922,750 | 9 | KINGFISHER | 243,138,368 | 9 | KINGFISHER | $20,697,346 |
| 10 | ROGERS | 1,676,364,873 | 10 | ROGERS | 184,400,312 | 10 | ROGERS | $17,955,848 |
| 11 | DEWEY | 1,331,128,874 | 11 | PITTSBURG | 155,376,457 | 11 | CLEVELAND | $16,534,865 |
| 12 | GARVIN | 1,267,492,244 | 12 | GRANT | 152,934,102 | 12 | PITTSBURG | $12,849,929 |
| 13 | GRANT | 1,223,472,544 | 13 | DEWEY | 146,424,185 | 13 | CARTER | $12,424,601 |
| 14 | ROGER MILLS | 1,201,947,537 | 14 | ROGER MILLS | 144,233,653 | 14 | GARVIN | $11,746,623 |
| 15 | STEPHENS | 1,200,104,506 | 15 | GARVIN | 139,424,140 | 15 | STEPHENS | $11,123,652 |
| 16 | PITTSBURG | 1,195,203,394 | 16 | CLEVELAND | 136,221,237 | 16 | DEWEY | $11,036,071 |
| 17 | CLEVELAND | 1,135,176,975 | 17 | CARTER | 133,310,284 | 17 | LINCOLN | $10,273,246 |
| 18 | CARTER | 1,110,919,097 | 18 | STEPHENS | 132,011,494 | 18 | COMANCHE | $10,156,749 |
| 19 | BLAINE | 1,043,336,666 | 19 | BEAVER | 125,647,695 | 19 | WOODWARD | $10,152,958 |
| 20 | WOODWARD | 1,034,305,316 | 20 | WOODS | 119,780,415 | 20 | ROGER MILLS | $10,141,063 |
| 21 | COMANCHE | 1,002,739,542 | 21 | BLAINE | 114,767,064 | 21 | BLAINE | $9,931,065 |
| 22 | WOODS | 998,170,239 | 22 | LINCOLN | 114,055,821 | 22 | MUSKOGEE | $9,750,551 |
| 23 | BEAVER | 966,520,719 | 23 | WOODWARD | 113,773,610 | 23 | GRANT | $9,101,397 |
| 24 | LINCOLN | 950,465,298 | 24 | COMANCHE | 112,808,052 | 24 | BECKHAM | $8,865,542 |
| 25 | MUSKOGEE | 880,519,334 | 25 | MUSKOGEE | 105,662,320 | 25 | WOODS | $8,830,766 |
| 26 | BECKHAM | 868,191,523 | 26 | BECKHAM | 104,182,983 | 26 | CREEK | $7,825,786 |
| 27 | CUSTER | 859,736,884 | 27 | TEXAS | 102,444,284 | 27 | CUSTER | $7,810,960 |
| 28 | TEXAS | 788,038,883 | 28 | CUSTER | 85,973,773 | 28 | BEAVER | $7,319,993 |
| 29 | ELLIS | 660,762,116 | 29 | ELLIS | 79,291,450 | 29 | WAGONER | $6,886,439 |
| 30 | CREEK | 630,129,830 | 30 | WASHITA | 78,435,036 | 30 | WASHITA | $6,383,051 |
| 31 | MCCURTAIN | 616,470,014 | 31 | CREEK | 75,615,574 | 31 | TEXAS | $6,136,984 |
| 32 | WAGONER | 568,078,215 | 32 | WAGONER | 68,169,340 | 32 | OSAGE | $6,040,133 |
| 33 | OSAGE | 564,150,950 | 33 | MCCURTAIN | 67,811,719 | 33 | ELLIS | $5,986,860 |
| 34 | NOBLE | 524,675,204 | 34 | OSAGE | 67,698,103 | 34 | MCCURTAIN | $5,772,171 |
| 35 | WASHITA | 522,900,051 | 35 | BRYAN | 61,240,012 | 35 | CADDO | $5,368,109 |
| 36 | BRYAN | 471,076,889 | 36 | CADDO | 56,259,487 | 36 | BRYAN | $5,124,602 |
| 37 | CADDO | 468,826,241 | 37 | NOBLE | 52,467,568 | 37 | MURRAY | $4,759,949 |
| 38 | HUGHES | 445,030,779 | 38 | MURRAY | 51,481,507 | 38 | WASHINGTON | $4,554,447 |
| 39 | MURRAY | 429,012,452 | 39 | PONTOTOC | 51,377,404 | 39 | POTTAWATOMIE | $4,375,921 |
| 40 | PONTOTOC | 428,145,311 | 40 | ALFALFA | 49,510,539 | 40 | PONTOTOC | $4,290,898 |
| 41 | ALFALFA | 412,587,842 | 41 | HUGHES | 48,953,397 | 41 | HUGHES | $4,192,598 |
| 42 | LOGAN | 409,697,684 | 42 | COAL | 48,160,354 | 42 | NOBLE | $4,159,130 |

## 2018 Commercial Personal Property

| Array | County | Fair Cash Value | Array | County | Assessed Value | Array | County | Estimated Tax |
|---|---|---|---|---|---|---|---|---|
| 43 | COAL | 401,336,256 | 43 | MAJOR | 43,765,612 | 43 | ALFALFA | $4,094,843 |
| 44 | MAJOR | 397,869,165 | 44 | POTTAWATOMIE | 43,555,725 | 44 | LOGAN | $3,958,080 |
| 45 | LEFLORE | 348,804,999 | 45 | LOGAN | 40,969,823 | 45 | MAJOR | $3,944,391 |
| 46 | POTTAWATOMIE | 311,112,310 | 46 | WASHINGTON | 39,304,395 | 46 | COAL | $3,724,489 |
| 47 | KIOWA | 280,949,227 | 47 | LEFLORE | 38,368,576 | 47 | MCCLAIN | $3,479,601 |
| 48 | MCCLAIN | 280,092,968 | 48 | KIOWA | 33,713,900 | 48 | LEFLORE | $3,348,781 |
| 49 | MARSHALL | 263,305,345 | 49 | MCCLAIN | 30,810,221 | 49 | KIOWA | $3,195,985 |
| 50 | WASHINGTON | 262,030,159 | 50 | OKMULGEE | 26,714,660 | 50 | OKMULGEE | $2,419,846 |
| 51 | OKMULGEE | 222,622,135 | 51 | MARSHALL | 26,330,596 | 51 | OTTAWA | $2,125,246 |
| 52 | JOHNSTON | 207,051,559 | 52 | OTTAWA | 25,647,113 | 52 | MARSHALL | $2,123,509 |
| 53 | DELAWARE | 203,255,308 | 53 | JOHNSTON | 24,846,186 | 53 | DELAWARE | $1,979,277 |
| 54 | LATIMER | 182,589,613 | 54 | DELAWARE | 23,373,782 | 54 | JOHNSTON | $1,833,423 |
| 55 | JACKSON | 179,132,028 | 55 | SEMINOLE | 20,981,196 | 55 | LATIMER | $1,716,491 |
| 56 | SEMINOLE | 174,843,388 | 56 | LOVE | 18,571,741 | 56 | SEMINOLE | $1,664,484 |
| 57 | OTTAWA | 171,273,923 | 57 | HARPER | 18,503,076 | 57 | LOVE | $1,642,576 |
| 58 | LOVE | 154,764,494 | 58 | LATIMER | 18,258,998 | 58 | JACKSON | $1,422,981 |
| 59 | HARPER | 142,331,087 | 59 | JACKSON | 17,913,263 | 59 | HARPER | $1,386,680 |
| 60 | SEQUOYAH | 140,867,211 | 60 | SEQUOYAH | 14,086,774 | 60 | SEQUOYAH | $1,177,119 |
| 61 | ATOKA | 121,409,889 | 61 | CIMARRON | 13,563,252 | 61 | OKFUSKEE | $1,110,127 |
| 62 | CHEROKEE | 107,543,653 | 62 | OKFUSKEE | 12,408,462 | 62 | ATOKA | $1,052,420 |
| 63 | CIMARRON | 104,332,714 | 63 | ATOKA | 12,141,012 | 63 | CHEROKEE | $1,023,412 |
| 64 | MCINTOSH | 102,605,264 | 64 | CHEROKEE | 11,829,874 | 64 | MCINTOSH | $1,000,189 |
| 65 | OKFUSKEE | 95,449,664 | 65 | ADAIR | 11,378,037 | 65 | CIMARRON | $845,076 |
| 66 | ADAIR | 94,816,960 | 66 | MCINTOSH | 11,286,593 | 66 | HASKELL | $843,418 |
| 67 | HASKELL | 92,840,862 | 67 | HASKELL | 10,212,497 | 67 | ADAIR | $834,420 |
| 68 | CHOCTAW | 64,524,712 | 68 | CRAIG | 7,641,504 | 68 | CRAIG | $651,712 |
| 69 | CRAIG | 63,679,134 | 69 | CHOCTAW | 7,097,725 | 69 | CHOCTAW | $589,692 |
| 70 | NOWATA | 38,132,702 | 70 | JEFFERSON | 4,875,583 | 70 | JEFFERSON | $430,994 |
| 71 | TILLMAN | 37,447,226 | 71 | NOWATA | 4,575,928 | 71 | NOWATA | $420,376 |
| 72 | PAWNEE | 36,490,110 | 72 | TILLMAN | 4,493,660 | 72 | TILLMAN | $411,460 |
| 73 | JEFFERSON | 32,503,804 | 73 | PAWNEE | 4,378,810 | 73 | PAWNEE | $407,086 |
| 74 | PUSHMATAHA | 18,864,523 | 74 | COTTON | 1,893,975 | 74 | COTTON | $164,296 |
| 75 | COTTON | 16,469,240 | 75 | PUSHMATAHA | 1,886,482 | 75 | PUSHMATAHA | $137,995 |
| 76 | GREER | 10,454,208 | 76 | GREER | 1,568,139 | 76 | GREER | $119,028 |
| 77 | HARMON | 6,841,288 | 77 | HARMON | 820,951 | 77 | HARMON | $82,088 |
| | | | | | | | | |
| | **TOTALS** | **66,264,081,917** | | | **7,849,524,445** | | **TOTALS** | **$752,560,482** |

## 2018 Agricultural Personal Property

| Array | County | Fair Cash Value | Array | County | Assessed Value | Array | County | Estimated Tax |
|---|---|---|---|---|---|---|---|---|
| 1 | TEXAS | 204,030,826 | 1 | TEXAS | 26,524,816 | 1 | TEXAS | $1,588,984 |
| 2 | BEAVER | 66,957,983 | 2 | GARFIELD | 8,772,786 | 2 | GARFIELD | $844,753 |
| 3 | GRANT | 58,979,047 | 3 | BEAVER | 8,704,679 | 3 | CANADIAN | $694,826 |
| 4 | GARFIELD | 58,482,489 | 4 | GRANT | 7,372,467 | 4 | WASHITA | $591,319 |
| 5 | BLAINE | 57,204,780 | 5 | WASHITA | 7,266,142 | 5 | BLAINE | $544,509 |
| 6 | CANADIAN | 54,201,405 | 6 | CANADIAN | 6,504,297 | 6 | ALFALFA | $536,599 |
| 7 | ALFALFA | 54,066,735 | 7 | ALFALFA | 6,487,995 | 7 | MAJOR | $515,229 |
| 8 | KINGFISHER | 52,992,722 | 8 | BLAINE | 6,292,546 | 8 | BEAVER | $507,118 |
| 9 | MAJOR | 51,970,978 | 9 | KINGFISHER | 5,829,199 | 9 | GRADY | $499,015 |
| 10 | WASHITA | 48,440,310 | 10 | MAJOR | 5,716,802 | 10 | KINGFISHER | $496,215 |
| 11 | CUSTER | 47,459,541 | 11 | DELAWARE | 5,179,404 | 11 | GRANT | $438,749 |
| 12 | GRADY | 46,160,468 | 12 | WOODS | 5,088,072 | 12 | DELAWARE | $438,589 |
| 13 | DELAWARE | 45,031,978 | 13 | GRADY | 5,077,675 | 13 | CUSTER | $431,185 |
| 14 | WOODS | 42,400,553 | 14 | CUSTER | 4,745,974 | 14 | KAY | $380,837 |
| 15 | LEFLORE | 36,052,381 | 15 | CIMARRON | 4,319,401 | 15 | WOODS | $375,116 |
| 16 | OSAGE | 34,285,852 | 16 | PITTSBURG | 4,267,822 | 16 | OSAGE | $367,086 |
| 17 | CIMARRON | 33,226,032 | 17 | KAY | 4,173,498 | 17 | LINCOLN | $353,957 |
| 18 | PITTSBURG | 32,828,553 | 18 | HARPER | 4,165,354 | 18 | PITTSBURG | $352,957 |
| 19 | LINCOLN | 32,747,683 | 19 | OSAGE | 4,114,323 | 19 | LEFLORE | $346,148 |
| 20 | HARPER | 32,041,157 | 20 | LEFLORE | 3,965,977 | 20 | HARMON | $344,684 |
| 21 | TILLMAN | 30,330,616 | 21 | LINCOLN | 3,929,709 | 21 | POTTAWATOMIE | $344,472 |
| 22 | KAY | 29,810,647 | 22 | TILLMAN | 3,639,675 | 22 | TILLMAN | $333,265 |
| 23 | ROGER MILLS | 28,963,376 | 23 | ROGER MILLS | 3,475,662 | 23 | MCCLAIN | $323,850 |
| 24 | ELLIS | 28,887,855 | 24 | ELLIS | 3,466,511 | 24 | HARPER | $312,165 |
| 25 | HARMON | 28,726,134 | 25 | HARMON | 3,447,141 | 25 | CLEVELAND | $309,597 |
| 26 | NOBLE | 27,628,034 | 26 | POTTAWATOMIE | 3,428,698 | 26 | CIMARRON | $269,126 |
| 27 | MAYES | 27,502,547 | 27 | ADAIR | 3,264,650 | 27 | CADDO | $268,180 |
| 28 | ADAIR | 27,205,332 | 28 | GREER | 3,034,213 | 28 | OKFUSKEE | $262,035 |
| 29 | MCCLAIN | 26,068,445 | 29 | MAYES | 3,025,352 | 29 | ELLIS | $261,737 |
| 30 | SEQUOYAH | 25,225,941 | 30 | OKFUSKEE | 2,928,894 | 30 | OKLAHOMA | $259,378 |
| 31 | POTTAWATOMIE | 24,490,249 | 31 | MCCLAIN | 2,867,537 | 31 | PAYNE | $258,364 |
| 32 | DEWEY | 24,478,358 | 32 | CADDO | 2,810,611 | 32 | KIOWA | $255,840 |
| 33 | PAYNE | 24,440,596 | 33 | PAYNE | 2,786,228 | 33 | MAYES | $244,866 |
| 34 | CADDO | 23,424,590 | 34 | NOBLE | 2,762,856 | 34 | ROGER MILLS | $244,374 |
| 35 | ROGERS | 22,662,376 | 35 | KIOWA | 2,698,809 | 35 | MUSKOGEE | $243,199 |
| 36 | OKFUSKEE | 22,529,598 | 36 | DEWEY | 2,692,632 | 36 | CREEK | $243,118 |
| 37 | KIOWA | 22,490,101 | 37 | OKMULGEE | 2,678,339 | 37 | ROGERS | $242,728 |
| 38 | OKMULGEE | 22,319,431 | 38 | MUSKOGEE | 2,635,440 | 38 | OKMULGEE | $242,607 |
| 39 | MUSKOGEE | 21,962,000 | 39 | BRYAN | 2,589,209 | 39 | ADAIR | $239,417 |
| 40 | CLEVELAND | 21,254,915 | 40 | CLEVELAND | 2,550,590 | 40 | WASHINGTON | $232,426 |
| 41 | GREER | 20,227,790 | 41 | SEQUOYAH | 2,522,612 | 41 | GREER | $230,309 |

## 2018 Agricultural Personal Property

| Array | County | Fair Cash Value | Array | County | Assessed Value | Array | County | Estimated Tax |
|---|---|---|---|---|---|---|---|---|
| 42 | WOODWARD | 20,010,221 | 42 | ROGERS | 2,492,733 | 42 | NOBLE | $219,013 |
| 43 | BRYAN | 19,916,847 | 43 | CREEK | 2,349,093 | 43 | BRYAN | $216,667 |
| 44 | CREEK | 19,575,672 | 44 | OKLAHOMA | 2,247,669 | 44 | SEQUOYAH | $210,795 |
| 45 | LOGAN | 18,885,844 | 45 | WOODWARD | 2,201,133 | 45 | DEWEY | $202,945 |
| 46 | BECKHAM | 18,220,440 | 46 | BECKHAM | 2,186,457 | 46 | TULSA | $198,287 |
| 47 | COAL | 18,047,490 | 47 | COAL | 2,165,692 | 47 | WOODWARD | $196,425 |
| 48 | PONTOTOC | 17,744,010 | 48 | PONTOTOC | 2,129,282 | 48 | BECKHAM | $186,058 |
| 49 | STEPHENS | 17,580,373 | 49 | OTTAWA | 2,036,915 | 49 | LOGAN | $182,462 |
| 50 | OKLAHOMA | 16,345,146 | 50 | WASHINGTON | 2,005,813 | 50 | PONTOTOC | $177,832 |
| 51 | HUGHES | 16,184,009 | 51 | STEPHENS | 1,933,885 | 51 | OTTAWA | $168,789 |
| 52 | COTTON | 15,421,221 | 52 | LOGAN | 1,888,653 | 52 | COAL | $167,484 |
| 53 | TULSA | 15,080,540 | 53 | JEFFERSON | 1,831,806 | 53 | STEPHENS | $162,954 |
| 54 | GARVIN | 14,792,148 | 54 | HUGHES | 1,780,280 | 54 | JEFFERSON | $161,929 |
| 55 | NOWATA | 13,591,688 | 55 | COTTON | 1,773,455 | 55 | COTTON | $153,842 |
| 56 | OTTAWA | 13,579,308 | 56 | NOWATA | 1,630,989 | 56 | HUGHES | $152,472 |
| 57 | WASHINGTON | 13,367,444 | 57 | GARVIN | 1,627,158 | 57 | NOWATA | $149,834 |
| 58 | PUSHMATAHA | 12,577,698 | 58 | TULSA | 1,508,131 | 58 | GARVIN | $137,090 |
| 59 | CRAIG | 12,435,148 | 59 | CRAIG | 1,492,206 | 59 | CRAIG | $127,264 |
| 60 | JEFFERSON | 12,211,861 | 60 | SEMINOLE | 1,379,098 | 60 | CHEROKEE | $110,695 |
| 61 | CHEROKEE | 11,631,992 | 61 | CHEROKEE | 1,279,553 | 61 | SEMINOLE | $109,407 |
| 62 | SEMINOLE | 11,492,393 | 62 | PUSHMATAHA | 1,257,830 | 62 | COMANCHE | $108,339 |
| 63 | COMANCHE | 10,693,974 | 63 | COMANCHE | 1,203,293 | 63 | CARTER | $107,443 |
| 64 | CHOCTAW | 10,127,313 | 64 | LOVE | 1,157,572 | 64 | WAGONER | $106,875 |
| 65 | LOVE | 9,646,307 | 65 | CARTER | 1,152,815 | 65 | LOVE | $102,381 |
| 66 | CARTER | 9,606,866 | 66 | CHOCTAW | 1,114,037 | 66 | PAWNEE | $93,134 |
| 67 | MCCURTAIN | 9,364,701 | 67 | WAGONER | 1,057,960 | 67 | CHOCTAW | $92,556 |
| 68 | ATOKA | 9,349,605 | 68 | MCCURTAIN | 1,030,135 | 68 | PUSHMATAHA | $92,009 |
| 69 | MCINTOSH | 8,884,204 | 69 | PAWNEE | 1,001,798 | 69 | MCCURTAIN | $87,686 |
| 70 | WAGONER | 8,816,112 | 70 | MCINTOSH | 977,270 | 70 | MCINTOSH | $86,603 |
| 71 | HASKELL | 8,493,341 | 71 | ATOKA | 935,001 | 71 | ATOKA | $81,049 |
| 72 | PAWNEE | 8,348,191 | 72 | HASKELL | 934,291 | 72 | HASKELL | $77,160 |
| 73 | LATIMER | 5,855,828 | 73 | LATIMER | 585,593 | 73 | LATIMER | $55,050 |
| 74 | MARSHALL | 5,377,218 | 74 | MARSHALL | 537,747 | 74 | MARSHALL | $43,368 |
| 75 | MURRAY | 1,741,824 | 75 | MURRAY | 209,020 | 75 | MURRAY | $19,326 |
| 76 | JACKSON | 338,200 | 76 | JACKSON | 33,820 | 76 | JACKSON | $2,687 |
| 77 | JOHNSTON | 0 | 77 | JOHNSTON | 0 | 77 | JOHNSTON | $0 |
| | | | | | | | | |
| | **TOTALS** | **2,055,525,581** | | **TOTALS** | **248,932,780** | | **TOTALS** | **$20,816,836** |

# 2018 Personal Property

| | | Fair Cash Value | Assessed Value |
|---|---|---|---|
| A | Manufacturing and Processing (other than Oil & Gas) | 9,539,252,882 | 1,126,228,502 |
| B | Refineries, Gasoline Plants, Gather & Compression | 11,421,274,205 | 1,356,329,265 |
| C | Other Oil, Gas & Mining Property | 8,415,009,565 | 974,012,067 |
| D | Business Inventories (gross) | 16,671,167,403 | 1,994,461,448 |
| E | Business Furniture, Fixtures & Equipment | 24,115,226,655 | 2,871,142,850 |
| F | Manufactured Homes on Land Owned by Others | 979,502,469 | 114,007,063 |
| G | Improvements on Leased Land & Leasehold Improvements | 2,025,662,546 | 237,393,518 |
| H | Livestock & Animals | 210,451,890 | 26,483,203 |
| I | Farm Tractors & Equipment | 1,845,073,691 | 222,449,577 |
| J | Household Equipment & Other Personal Property | 160,901,593 | 19,585,587 |

## Personal Property Gross Assessed Value

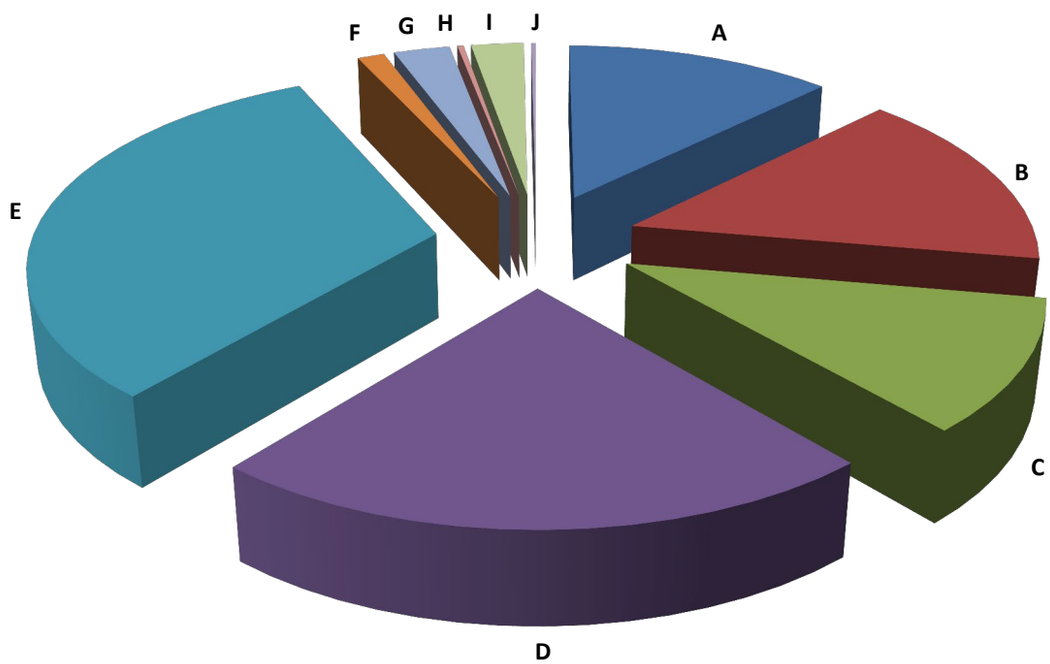

# Real Property

## 2018 Gross Real Property

| Co # | County | 2018-2019 Effective Millage Rate | Gross Local and Central Assessed Value | Real Gross Assessed Value | Percent of Total Assessed | Estimated Tax Dollars |
|---|---|---|---|---|---|---|
| 01 | ADAIR | 0.07334 | 104,738,096 | 76,400,338 | 0.20% | $5,602,899 |
| 02 | ALFALFA | 0.08271 | 116,637,010 | 42,053,098 | 0.11% | $3,478,064 |
| 03 | ATOKA | 0.08668 | 100,338,159 | 57,955,506 | 0.15% | $5,023,762 |
| 04 | BEAVER | 0.05826 | 231,010,171 | 49,840,449 | 0.13% | $2,903,609 |
| 05 | BECKHAM | 0.08510 | 290,045,482 | 145,575,679 | 0.38% | $12,387,889 |
| 06 | BLAINE | 0.08653 | 195,571,592 | 56,228,297 | 0.15% | $4,865,567 |
| 07 | BRYAN | 0.08368 | 423,893,651 | 258,826,107 | 0.67% | $21,658,727 |
| 08 | CADDO | 0.09542 | 190,732,717 | 82,026,085 | 0.21% | $7,826,680 |
| 09 | CANADIAN | 0.10683 | 1,549,119,920 | 1,091,535,875 | 2.83% | $116,604,079 |
| 10 | CARTER | 0.09320 | 542,490,601 | 303,442,967 | 0.79% | $28,281,073 |
| 11 | CHEROKEE | 0.08651 | 221,059,916 | 196,608,983 | 0.51% | $17,008,797 |
| 12 | CHOCTAW | 0.08308 | 76,421,737 | 48,680,611 | 0.13% | $4,044,476 |
| 13 | CIMARRON | 0.06231 | 64,466,325 | 21,606,320 | 0.06% | $1,346,209 |
| 14 | CLEVELAND | 0.12138 | 2,358,484,439 | 2,119,654,945 | 5.50% | $257,288,870 |
| 15 | COAL | 0.07734 | 103,484,151 | 22,653,254 | 0.06% | $1,751,893 |
| 16 | COMANCHE | 0.09004 | 818,048,044 | 650,061,753 | 1.69% | $58,528,749 |
| 17 | COTTON | 0.08675 | 40,579,574 | 31,045,609 | 0.08% | $2,693,108 |
| 18 | CRAIG | 0.08529 | 97,660,885 | 67,520,763 | 0.18% | $5,758,566 |
| 19 | CREEK | 0.10349 | 565,648,377 | 386,635,203 | 1.00% | $40,014,565 |
| 20 | CUSTER | 0.09085 | 273,095,351 | 155,069,914 | 0.40% | $14,088,540 |
| 21 | DELAWARE | 0.08468 | 431,489,153 | 377,451,307 | 0.98% | $31,962,331 |
| 22 | DEWEY | 0.07537 | 234,104,156 | 30,796,278 | 0.08% | $2,321,132 |
| 23 | ELLIS | 0.07550 | 136,519,423 | 32,478,460 | 0.08% | $2,452,270 |
| 24 | GARFIELD | 0.09629 | 877,334,991 | 405,924,922 | 1.05% | $39,087,515 |
| 25 | GARVIN | 0.08425 | 306,447,982 | 117,900,370 | 0.31% | $9,933,224 |
| 26 | GRADY | 0.09828 | 672,190,369 | 311,951,723 | 0.81% | $30,657,431 |
| 27 | GRANT | 0.05951 | 254,021,218 | 47,512,575 | 0.12% | $2,827,563 |
| 28 | GREER | 0.07590 | 30,401,896 | 23,569,939 | 0.06% | $1,789,052 |
| 29 | HARMON | 0.09999 | 22,480,886 | 14,945,798 | 0.04% | $1,494,449 |
| 30 | HARPER | 0.07494 | 71,865,841 | 23,273,208 | 0.06% | $1,744,169 |
| 31 | HASKELL | 0.08259 | 66,186,166 | 42,699,045 | 0.11% | $3,526,381 |
| 32 | HUGHES | 0.08564 | 146,415,624 | 52,997,432 | 0.14% | $4,538,948 |
| 33 | JACKSON | 0.07944 | 158,976,275 | 124,920,833 | 0.32% | $9,923,372 |
| 34 | JEFFERSON | 0.08840 | 46,299,273 | 26,389,290 | 0.07% | $2,332,773 |
| 35 | JOHNSTON | 0.07379 | 106,509,832 | 44,322,482 | 0.11% | $3,270,598 |
| 36 | KAY | 0.09125 | 570,297,123 | 194,938,941 | 0.51% | $17,788,433 |
| 37 | KINGFISHER | 0.08513 | 412,529,332 | 108,648,364 | 0.28% | $9,248,778 |
| 38 | KIOWA | 0.09480 | 94,663,282 | 43,996,179 | 0.11% | $4,170,716 |
| 39 | LATIMER | 0.09401 | 65,213,980 | 30,224,887 | 0.08% | $2,841,380 |
| 40 | LEFLORE | 0.08728 | 269,364,364 | 190,494,600 | 0.49% | $16,626,230 |
| 41 | LINCOLN | 0.09007 | 460,721,886 | 135,927,150 | 0.35% | $12,243,242 |
| 42 | LOGAN | 0.09661 | 393,312,608 | 289,215,917 | 0.75% | $27,941,044 |
| 43 | LOVE | 0.08844 | 115,501,431 | 80,467,122 | 0.21% | $7,116,907 |
| 44 | MCCLAIN | 0.11294 | 341,108,253 | 257,657,344 | 0.67% | $29,098,942 |
| 45 | MCCURTAIN | 0.08512 | 247,272,676 | 138,657,850 | 0.36% | $11,802,634 |
| 46 | MCINTOSH | 0.08862 | 137,409,562 | 111,379,535 | 0.29% | $9,870,166 |

## 2018 Gross Real Property

| Co # | County | 2018-2019 Effective Millage Rate | Gross Local and Central Assessed Value | Real Gross Assessed Value | Percent of Total Assessed | Estimated Tax Dollars |
|---|---|---|---|---|---|---|
| 47 | MAJOR | 0.09013 | 135,152,707 | 51,468,532 | 0.13% | $4,638,620 |
| 48 | MARSHALL | 0.08065 | 143,220,502 | 102,375,888 | 0.27% | $8,256,406 |
| 49 | MAYES | 0.08094 | 783,225,185 | 394,700,862 | 1.02% | $31,946,371 |
| 50 | MURRAY | 0.09246 | 127,873,320 | 57,045,453 | 0.15% | $5,274,388 |
| 51 | MUSKOGEE | 0.09228 | 559,374,278 | 304,346,245 | 0.79% | $28,085,165 |
| 52 | NOBLE | 0.07927 | 266,653,104 | 60,537,387 | 0.16% | $4,798,828 |
| 53 | NOWATA | 0.09187 | 64,126,599 | 43,275,096 | 0.11% | $3,975,549 |
| 54 | OKFUSKEE | 0.08947 | 75,529,278 | 36,112,193 | 0.09% | $3,230,790 |
| 55 | OKLAHOMA | 0.11540 | 7,943,501,770 | 6,437,261,036 | 16.70% | $742,850,766 |
| 56 | OKMULGEE | 0.09058 | 208,525,711 | 138,617,362 | 0.36% | $12,556,127 |
| 57 | OSAGE | 0.08922 | 419,637,174 | 268,052,785 | 0.70% | $23,916,097 |
| 58 | OTTAWA | 0.08286 | 182,687,528 | 122,420,612 | 0.32% | $10,144,375 |
| 59 | PAWNEE | 0.09297 | 100,971,987 | 70,051,058 | 0.18% | $6,512,451 |
| 60 | PAYNE | 0.09273 | 935,838,532 | 516,955,449 | 1.34% | $47,936,706 |
| 61 | PITTSBURG | 0.08270 | 423,760,683 | 217,055,487 | 0.56% | $17,950,902 |
| 62 | PONTOTOC | 0.08352 | 302,726,484 | 186,661,801 | 0.48% | $15,589,474 |
| 63 | POTTAWATOMIE | 0.10047 | 431,284,050 | 313,497,585 | 0.81% | $31,496,221 |
| 64 | PUSHMATAHA | 0.07315 | 58,362,116 | 43,945,809 | 0.11% | $3,214,600 |
| 65 | ROGER MILLS | 0.07031 | 187,489,900 | 23,805,580 | 0.06% | $1,673,769 |
| 66 | ROGERS | 0.09737 | 986,253,359 | 664,222,339 | 1.72% | $64,678,175 |
| 67 | SEMINOLE | 0.07933 | 203,963,697 | 82,696,033 | 0.21% | $6,560,458 |
| 68 | SEQUOYAH | 0.08356 | 207,323,462 | 164,404,365 | 0.43% | $13,737,960 |
| 69 | STEPHENS | 0.08426 | 412,021,477 | 212,820,713 | 0.55% | $17,932,859 |
| 70 | TEXAS | 0.05991 | 286,683,786 | 125,848,586 | 0.33% | $7,539,032 |
| 71 | TILLMAN | 0.09156 | 48,766,919 | 33,389,883 | 0.09% | $3,057,326 |
| 72 | TULSA | 0.13148 | 6,364,149,472 | 5,134,979,606 | 13.32% | $675,138,454 |
| 73 | WAGONER | 0.10102 | 583,854,960 | 467,972,369 | 1.21% | $47,274,381 |
| 74 | WASHINGTON | 0.11588 | 390,843,943 | 312,550,183 | 0.81% | $36,217,150 |
| 75 | WASHITA | 0.08138 | 154,659,150 | 52,394,974 | 0.14% | $4,263,908 |
| 76 | WOODS | 0.07372 | 223,204,545 | 61,464,829 | 0.16% | $4,531,471 |
| 77 | WOODWARD | 0.08924 | 299,597,311 | 115,082,162 | 0.30% | $10,269,731 |
| | | | | | | |
| | **TOTALS** | | **38,543,426,769** | **25,938,175,569** | **67.30%** | **$2,803,014,313** |

## 2018 Locally Valued Property

| | | Residential Real Estate | | | Residential Improvements | | | Gross Residential Properties | | |
|---|---|---|---|---|---|---|---|---|---|---|
| Co # | County | Fair Cash Value | Assessed Value | Estimated Tax | Fair Cash Value | Assessed Value | Estimated Tax | Fair Cash Value | Assessed Value | Estimated Tax |
| 01 | ADAIR | 47,025,527 | 5,642,853 | $413,825 | 186,077,590 | 22,329,352 | $1,637,546 | 233,103,117 | 27,972,205 | $2,051,371 |
| 02 | ALFALFA | 11,240,259 | 1,405,270 | $116,225 | 79,544,899 | 9,943,349 | $822,380 | 90,785,158 | 11,348,619 | $938,604 |
| 03 | ATOKA | 26,381,925 | 3,165,839 | $274,425 | 128,175,805 | 15,381,102 | $1,333,281 | 154,557,730 | 18,546,941 | $1,607,706 |
| 04 | BEAVER | 13,585,997 | 1,766,219 | $102,897 | 88,700,228 | 11,531,068 | $671,778 | 102,286,225 | 13,297,287 | $774,674 |
| 05 | BECKHAM | 76,992,916 | 9,239,128 | $786,212 | 573,694,641 | 68,843,370 | $5,858,287 | 650,687,557 | 78,082,498 | $6,644,498 |
| 06 | BLAINE | 30,041,020 | 3,304,536 | $285,949 | 159,948,768 | 17,594,420 | $1,522,487 | 189,989,788 | 20,898,956 | $1,808,436 |
| 07 | BRYAN | 214,361,189 | 23,579,957 | $1,973,185 | 1,067,527,004 | 117,428,186 | $9,826,463 | 1,281,888,193 | 141,008,143 | $11,799,648 |
| 08 | CADDO | 68,185,220 | 7,501,297 | $715,751 | 301,512,036 | 33,166,402 | $3,164,637 | 369,697,256 | 40,667,699 | $3,880,388 |
| 09 | CANADIAN | 1,078,983,745 | 129,477,962 | $13,831,573 | 6,080,461,920 | 729,655,466 | $77,945,952 | 7,159,445,665 | 859,133,428 | $91,777,526 |
| 10 | CARTER | 218,544,796 | 26,225,403 | $2,444,224 | 1,245,554,000 | 149,466,402 | $13,930,361 | 1,464,098,796 | 175,691,805 | $16,374,585 |
| 11 | CHEROKEE | 225,224,618 | 24,775,467 | $2,143,345 | 1,033,356,255 | 113,669,551 | $9,833,642 | 1,258,580,873 | 138,445,018 | $11,976,987 |
| 12 | CHOCTAW | 42,574,625 | 4,683,382 | $389,104 | 178,580,921 | 19,643,950 | $1,632,056 | 221,155,546 | 24,327,332 | $2,021,160 |
| 13 | CIMARRON | 4,555,260 | 592,264 | $36,902 | 34,713,735 | 4,512,827 | $281,177 | 39,268,995 | 5,105,091 | $318,079 |
| 14 | CLEVELAND | 2,259,924,940 | 271,190,991 | $32,917,822 | 11,289,985,395 | 1,354,798,246 | $164,448,704 | 13,549,910,335 | 1,625,989,237 | $197,366,526 |
| 15 | COAL | 7,482,721 | 897,946 | $69,443 | 50,095,309 | 6,011,427 | $464,895 | 57,578,030 | 6,909,373 | $534,338 |
| 16 | COMANCHE | 643,853,398 | 72,438,766 | $6,522,073 | 3,252,697,484 | 365,928,716 | $32,946,639 | 3,896,550,882 | 438,367,482 | $39,468,713 |
| 17 | COTTON | 11,920,787 | 1,371,255 | $118,952 | 123,515,316 | 14,204,298 | $1,232,178 | 135,436,103 | 15,575,553 | $1,351,130 |
| 18 | CRAIG | 26,079,763 | 2,999,563 | $255,820 | 219,296,852 | 25,219,161 | $2,150,838 | 245,376,615 | 28,218,724 | $2,406,658 |
| 19 | CREEK | 468,825,431 | 56,259,018 | $5,822,491 | 1,812,185,966 | 217,462,310 | $22,506,124 | 2,281,011,397 | 273,721,328 | $28,328,615 |
| 20 | CUSTER | 92,344,829 | 10,158,390 | $922,918 | 833,197,999 | 91,651,971 | $8,326,841 | 925,542,828 | 101,810,361 | $9,249,759 |
| 21 | DELAWARE | 642,140,124 | 73,849,126 | $6,253,496 | 1,923,019,534 | 221,147,899 | $18,726,660 | 2,565,159,658 | 294,997,025 | $24,980,156 |
| 22 | DEWEY | 11,310,241 | 1,244,192 | $93,775 | 96,607,549 | 10,626,877 | $800,954 | 107,917,790 | 11,871,069 | $894,729 |
| 23 | ELLIS | 8,934,407 | 1,072,109 | $80,949 | 90,237,827 | 10,828,539 | $817,603 | 99,172,234 | 11,900,648 | $898,552 |
| 24 | GARFIELD | 247,820,694 | 30,976,384 | $2,982,793 | 1,784,584,724 | 223,051,528 | $21,478,184 | 2,032,405,418 | 254,027,912 | $24,460,976 |
| 25 | GARVIN | 77,296,219 | 8,502,809 | $716,370 | 475,066,702 | 52,257,426 | $4,402,740 | 552,362,921 | 60,760,235 | $5,119,110 |
| 26 | GRADY | 362,531,023 | 39,878,724 | $3,919,130 | 1,655,994,323 | 182,159,645 | $17,901,958 | 2,018,525,346 | 222,038,369 | $21,821,088 |
| 27 | GRANT | 8,501,048 | 1,062,868 | $63,253 | 64,537,381 | 8,067,360 | $480,104 | 73,038,429 | 9,130,228 | $543,357 |
| 28 | GREER | 11,788,172 | 1,414,563 | $107,371 | 78,002,872 | 9,360,353 | $710,488 | 89,791,044 | 10,774,916 | $817,859 |
| 29 | HARMON | 3,972,079 | 476,652 | $47,661 | 35,978,353 | 4,317,419 | $431,704 | 39,950,432 | 4,794,071 | $479,365 |
| 30 | HARPER | 6,237,027 | 748,470 | $56,093 | 50,598,627 | 6,071,834 | $455,043 | 56,835,654 | 6,820,304 | $511,135 |
| 31 | HASKELL | 39,943,726 | 4,394,004 | $362,887 | 190,462,250 | 20,950,944 | $1,730,273 | 230,405,976 | 25,344,948 | $2,093,160 |
| 32 | HUGHES | 30,289,891 | 3,332,264 | $285,391 | 138,718,768 | 15,259,114 | $1,306,862 | 169,008,659 | 18,591,378 | $1,592,253 |
| 33 | JACKSON | 116,378,777 | 13,965,512 | $1,109,382 | 548,771,958 | 65,852,647 | $5,231,156 | 665,150,735 | 79,818,159 | $6,340,538 |
| 34 | JEFFERSON | 7,514,104 | 864,198 | $76,394 | 82,263,743 | 9,460,346 | $836,280 | 89,777,847 | 10,324,544 | $912,674 |
| 35 | JOHNSTON | 29,681,908 | 3,561,907 | $262,836 | 168,380,873 | 20,205,716 | $1,490,999 | 198,062,781 | 23,767,623 | $1,753,835 |
| 36 | KAY | 163,860,378 | 18,025,782 | $1,644,876 | 948,085,810 | 104,289,472 | $9,516,551 | 1,111,946,188 | 122,315,254 | $11,161,427 |
| 37 | KINGFISHER | 92,445,707 | 10,169,125 | $865,655 | 462,479,924 | 50,872,871 | $4,330,593 | 554,925,631 | 61,041,996 | $5,196,248 |
| 38 | KIOWA | 29,490,880 | 3,244,286 | $307,549 | 189,122,179 | 20,803,498 | $1,972,114 | 218,613,059 | 24,047,784 | $2,279,664 |
| 39 | LATIMER | 27,794,278 | 3,112,737 | $292,622 | 108,732,491 | 12,178,066 | $1,144,835 | 136,526,769 | 15,290,803 | $1,437,457 |
| 40 | LEFLORE | 159,232,696 | 17,516,568 | $1,528,833 | 940,251,422 | 103,427,802 | $9,027,103 | 1,099,484,118 | 120,944,370 | $10,555,937 |
| 41 | LINCOLN | 136,479,491 | 15,013,120 | $1,352,263 | 571,035,101 | 62,813,920 | $5,657,781 | 707,514,592 | 77,827,040 | $7,010,044 |

## 2018 Locally Valued Property

| | | Residential Real Estate | | | Residential Improvements | | | Gross Residential Properties | | |
|---|---|---|---|---|---|---|---|---|---|---|
| Co # | County | Fair Cash Value | Assessed Value | Estimated Tax | Fair Cash Value | Assessed Value | Estimated Tax | Fair Cash Value | Assessed Value | Estimated Tax |
| 42 | LOGAN | 407,414,665 | 44,816,020 | $4,329,659 | 1,659,640,994 | 182,560,966 | $17,637,148 | 2,067,055,659 | 227,376,986 | $21,966,807 |
| 43 | LOVE | 33,484,932 | 4,018,261 | $355,395 | 175,533,247 | 21,063,979 | $1,863,002 | 209,018,179 | 25,082,240 | $2,218,396 |
| 44 | MCCLAIN | 398,423,191 | 43,826,797 | $4,949,649 | 1,398,670,004 | 153,853,761 | $17,375,719 | 1,797,093,195 | 197,680,558 | $22,325,368 |
| 45 | MCCURTAIN | 124,879,476 | 13,736,931 | $1,169,295 | 453,224,161 | 49,854,682 | $4,243,658 | 578,103,637 | 63,591,613 | $5,412,954 |
| 46 | MCINTOSH | 176,979,704 | 19,468,210 | $1,725,222 | 564,416,531 | 62,086,022 | $5,501,903 | 741,396,235 | 81,554,232 | $7,227,125 |
| 47 | MAJOR | 16,344,978 | 1,798,093 | $162,054 | 179,719,282 | 19,769,100 | $1,781,697 | 196,064,260 | 21,567,193 | $1,943,751 |
| 48 | MARSHALL | 209,231,749 | 23,539,059 | $1,898,377 | 433,538,374 | 48,773,164 | $3,933,456 | 642,770,123 | 72,312,223 | $5,831,833 |
| 49 | MAYES | 378,176,712 | 42,355,795 | $3,428,201 | 1,052,360,362 | 117,864,342 | $9,539,726 | 1,430,537,074 | 160,220,137 | $12,967,927 |
| 50 | MURRAY | 50,429,153 | 5,547,264 | $512,897 | 278,115,569 | 30,592,752 | $2,828,587 | 328,544,722 | 36,140,016 | $3,341,484 |
| 51 | MUSKOGEE | 226,397,455 | 24,903,720 | $2,298,123 | 1,488,699,000 | 163,756,890 | $15,111,536 | 1,715,096,455 | 188,660,610 | $17,409,659 |
| 52 | NOBLE | 30,839,090 | 3,546,900 | $281,164 | 231,664,572 | 26,641,506 | $2,111,885 | 262,503,662 | 30,188,406 | $2,393,050 |
| 53 | NOWATA | 31,089,528 | 3,730,747 | $342,732 | 134,521,155 | 16,142,528 | $1,482,964 | 165,610,683 | 19,873,275 | $1,825,696 |
| 54 | OKFUSKEE | 20,275,175 | 2,230,610 | $199,562 | 117,982,960 | 12,978,131 | $1,161,093 | 138,258,135 | 15,208,741 | $1,360,655 |
| 55 | OKLAHOMA | 8,124,749,784 | 893,726,141 | $103,134,725 | 30,960,401,520 | 3,405,647,253 | $393,006,848 | 39,085,151,304 | 4,299,373,394 | $496,141,573 |
| 56 | OKMULGEE | 101,712,819 | 12,205,522 | $1,105,591 | 652,029,496 | 78,243,534 | $7,087,393 | 753,742,315 | 90,449,056 | $8,192,984 |
| 57 | OSAGE | 219,003,606 | 26,280,481 | $2,344,786 | 1,372,191,224 | 164,662,943 | $14,691,491 | 1,591,194,830 | 190,943,424 | $17,036,277 |
| 58 | OTTAWA | 99,639,963 | 11,359,185 | $941,278 | 579,047,464 | 66,011,491 | $5,470,037 | 678,687,427 | 77,370,676 | $6,411,315 |
| 59 | PAWNEE | 83,520,459 | 10,022,422 | $931,757 | 311,485,983 | 37,378,390 | $3,474,965 | 395,006,442 | 47,400,812 | $4,406,721 |
| 60 | PAYNE | 555,264,529 | 63,300,155 | $5,869,753 | 2,262,905,805 | 257,971,260 | $23,921,389 | 2,818,170,334 | 321,271,415 | $29,791,142 |
| 61 | PITTSBURG | 217,495,951 | 23,925,299 | $1,978,668 | 1,055,069,616 | 116,057,973 | $9,598,215 | 1,272,565,567 | 139,983,272 | $11,576,883 |
| 62 | PONTOTOC | 177,106,017 | 21,252,638 | $1,774,961 | 845,147,514 | 101,417,797 | $8,470,132 | 1,022,253,531 | 122,670,435 | $10,245,093 |
| 63 | POTTAWATOMIE | 258,735,663 | 31,048,442 | $3,119,350 | 1,520,446,245 | 182,453,458 | $18,330,586 | 1,779,181,908 | 213,501,900 | $21,449,935 |
| 64 | PUSHMATAHA | 44,992,156 | 4,949,375 | $362,043 | 143,811,902 | 15,819,348 | $1,157,172 | 188,804,058 | 20,768,723 | $1,519,215 |
| 65 | ROGER MILLS | 4,390,952 | 526,914 | $37,047 | 56,961,745 | 6,835,426 | $480,599 | 61,352,697 | 7,362,340 | $517,646 |
| 66 | ROGERS | 826,405,407 | 90,905,145 | $8,851,823 | 3,738,715,762 | 411,258,802 | $40,046,031 | 4,565,121,169 | 502,163,947 | $48,897,855 |
| 67 | SEMINOLE | 48,751,251 | 5,850,213 | $464,110 | 319,324,665 | 38,318,942 | $3,039,926 | 368,075,916 | 44,169,155 | $3,504,036 |
| 68 | SEQUOYAH | 202,100,333 | 22,231,134 | $1,857,678 | 826,972,394 | 90,968,410 | $7,601,504 | 1,029,072,727 | 113,199,544 | $9,459,182 |
| 69 | STEPHENS | 135,423,135 | 14,896,504 | $1,255,220 | 1,096,242,793 | 120,586,811 | $10,160,977 | 1,231,665,928 | 135,483,315 | $11,416,197 |
| 70 | TEXAS | 54,871,845 | 7,133,392 | $427,330 | 368,030,426 | 47,844,016 | $2,866,123 | 422,902,271 | 54,977,408 | $3,293,453 |
| 71 | TILLMAN | 11,455,479 | 1,374,638 | $125,868 | 107,066,275 | 12,847,952 | $1,176,416 | 118,521,754 | 14,222,590 | $1,302,284 |
| 72 | TULSA | 6,784,685,300 | 746,317,239 | $98,124,531 | 25,137,441,396 | 2,765,119,534 | $363,553,251 | 31,922,126,696 | 3,511,436,773 | $461,677,782 |
| 73 | WAGONER | 602,121,898 | 67,437,834 | $6,812,543 | 2,845,190,559 | 318,661,323 | $32,191,039 | 3,447,312,457 | 386,099,157 | $39,003,582 |
| 74 | WASHINGTON | 237,064,517 | 28,447,859 | $3,296,432 | 1,577,471,006 | 189,296,555 | $21,934,979 | 1,814,535,523 | 217,744,414 | $25,231,411 |
| 75 | WASHITA | 25,595,701 | 2,815,746 | $229,146 | 201,620,687 | 22,178,317 | $1,804,874 | 227,216,388 | 24,994,063 | $2,034,019 |
| 76 | WOODS | 38,026,841 | 4,373,390 | $322,427 | 203,113,417 | 23,358,117 | $1,722,068 | 241,140,258 | 27,731,507 | $2,044,495 |
| 77 | WOODWARD | 77,005,937 | 8,470,820 | $755,921 | 455,908,200 | 50,149,948 | $4,475,294 | 532,914,137 | 58,620,768 | $5,231,215 |
| | | | | | | | | | | |
| | **TOTALS** | **28,815,857,187** | **3,241,469,801** | **$358,328,036** | **124,146,436,839** | **14,031,470,273** | **$1,529,819,933** | **152,962,294,026** | **17,272,940,074** | **$1,888,147,969** |

## 2018 Locally Valued Property

| | | Commercial Real Estate | | | Commercial Improvements | | | Gross Commercial Properties | | |
|---|---|---|---|---|---|---|---|---|---|---|
| Co # | County | Fair Cash Value | Assessed Value | Estimated Tax | Fair Cash Value | Assessed Value | Estimated Tax | Fair Cash Value | Assessed Value | Estimated Tax |
| 01 | ADAIR | 12,041,535 | 1,444,991 | $105,970 | 128,068,925 | 15,368,282 | $1,127,049 | 140,110,460 | 16,813,273 | $1,233,019 |
| 02 | ALFALFA | 5,957,980 | 744,800 | $61,600 | 17,266,973 | 2,158,394 | $178,513 | 23,224,953 | 2,903,194 | $240,113 |
| 03 | ATOKA | 17,256,741 | 2,070,818 | $179,505 | 56,467,973 | 6,776,156 | $587,378 | 73,724,714 | 8,846,974 | $766,883 |
| 04 | BEAVER | 4,795,948 | 623,485 | $36,323 | 32,462,783 | 4,220,166 | $245,859 | 37,258,731 | 4,843,651 | $282,182 |
| 05 | BECKHAM | 59,456,245 | 7,134,745 | $607,137 | 354,777,348 | 42,573,292 | $3,622,811 | 414,233,593 | 49,708,037 | $4,229,949 |
| 06 | BLAINE | 9,862,758 | 1,084,923 | $93,881 | 117,850,072 | 12,963,516 | $1,121,764 | 127,712,830 | 14,048,439 | $1,215,645 |
| 07 | BRYAN | 126,259,862 | 13,888,602 | $1,162,207 | 538,577,103 | 59,243,492 | $4,957,532 | 664,836,965 | 73,132,094 | $6,119,738 |
| 08 | CADDO | 26,886,028 | 2,957,531 | $282,199 | 77,783,755 | 8,556,232 | $816,410 | 104,669,783 | 11,513,763 | $1,098,608 |
| 09 | CANADIAN | 432,186,497 | 51,862,406 | $5,540,238 | 1,193,767,541 | 143,252,098 | $15,303,005 | 1,625,954,038 | 195,114,504 | $20,843,243 |
| 10 | CARTER | 196,678,131 | 23,601,373 | $2,199,663 | 542,989,861 | 65,158,817 | $6,072,842 | 739,667,992 | 88,760,190 | $8,272,505 |
| 11 | CHEROKEE | 54,483,687 | 5,993,220 | $518,478 | 259,704,480 | 28,567,496 | $2,471,396 | 314,188,167 | 34,560,716 | $2,989,875 |
| 12 | CHOCTAW | 12,524,002 | 1,377,651 | $114,458 | 69,905,061 | 7,689,565 | $638,863 | 82,429,063 | 9,067,216 | $753,321 |
| 13 | CIMARRON | 3,055,160 | 397,185 | $24,747 | 16,495,484 | 2,144,422 | $133,611 | 19,550,644 | 2,541,607 | $158,358 |
| 14 | CLEVELAND | 911,546,248 | 109,385,549 | $13,277,484 | 3,007,299,573 | 360,875,948 | $43,804,000 | 3,918,845,821 | 470,261,497 | $57,081,484 |
| 15 | COAL | 5,405,949 | 648,713 | $50,168 | 20,672,529 | 2,480,708 | $191,846 | 26,078,478 | 3,129,421 | $242,014 |
| 16 | COMANCHE | 368,386,862 | 41,443,644 | $3,731,407 | 1,114,954,761 | 125,432,423 | $11,293,393 | 1,483,341,623 | 166,876,067 | $15,024,800 |
| 17 | COTTON | 2,488,465 | 286,185 | $24,826 | 15,390,022 | 1,769,850 | $153,529 | 17,878,487 | 2,056,035 | $178,354 |
| 18 | CRAIG | 13,126,668 | 1,509,587 | $128,746 | 69,981,369 | 8,047,856 | $686,368 | 83,108,037 | 9,557,443 | $815,115 |
| 19 | CREEK | 106,067,889 | 12,728,143 | $1,317,291 | 489,480,571 | 58,737,685 | $6,079,019 | 595,548,460 | 71,465,828 | $7,396,311 |
| 20 | CUSTER | 56,302,993 | 6,193,387 | $562,687 | 257,444,636 | 28,318,913 | $2,572,853 | 313,747,629 | 34,512,300 | $3,135,540 |
| 21 | DELAWARE | 110,923,723 | 12,756,367 | $1,080,201 | 260,017,436 | 29,902,048 | $2,532,086 | 370,941,159 | 42,658,415 | $3,612,287 |
| 22 | DEWEY | 4,300,898 | 473,102 | $35,658 | 27,630,443 | 3,039,347 | $229,077 | 31,931,341 | 3,512,449 | $264,735 |
| 23 | ELLIS | 3,774,604 | 452,953 | $34,200 | 40,375,159 | 4,845,026 | $365,821 | 44,149,763 | 5,297,979 | $400,021 |
| 24 | GARFIELD | 133,370,763 | 16,671,540 | $1,605,344 | 725,523,700 | 90,690,704 | $8,732,832 | 858,894,463 | 107,362,244 | $10,338,176 |
| 25 | GARVIN | 41,678,893 | 4,584,707 | $386,266 | 208,699,572 | 22,956,981 | $1,934,149 | 250,378,465 | 27,541,688 | $2,320,415 |
| 26 | GRADY | 76,168,066 | 8,378,507 | $823,408 | 318,786,562 | 35,066,532 | $3,446,206 | 394,954,628 | 43,445,039 | $4,269,613 |
| 27 | GRANT | 5,441,470 | 680,242 | $40,482 | 24,870,668 | 3,108,869 | $185,015 | 30,312,138 | 3,789,111 | $225,497 |
| 28 | GREER | 2,404,155 | 288,493 | $21,898 | 16,692,698 | 2,003,118 | $152,045 | 19,096,853 | 2,291,611 | $173,942 |
| 29 | HARMON | 1,363,756 | 163,651 | $16,364 | 8,107,685 | 972,925 | $97,284 | 9,471,441 | 1,136,576 | $113,648 |
| 30 | HARPER | 4,793,088 | 575,172 | $43,105 | 17,563,473 | 2,107,616 | $157,952 | 22,356,561 | 2,682,788 | $201,057 |
| 31 | HASKELL | 5,643,269 | 620,767 | $51,267 | 42,593,360 | 4,685,271 | $386,942 | 48,236,629 | 5,306,038 | $438,209 |
| 32 | HUGHES | 6,396,714 | 703,651 | $60,264 | 124,489,572 | 13,693,865 | $1,172,807 | 130,886,286 | 14,397,516 | $1,233,071 |
| 33 | JACKSON | 44,452,923 | 5,334,369 | $423,748 | 173,621,628 | 20,834,609 | $1,655,045 | 218,074,551 | 26,168,978 | $2,078,793 |
| 34 | JEFFERSON | 2,090,907 | 240,458 | $21,256 | 19,044,854 | 2,190,159 | $193,607 | 21,135,761 | 2,430,617 | $214,863 |
| 35 | JOHNSTON | 13,683,966 | 1,642,073 | $121,170 | 45,282,503 | 5,433,902 | $400,973 | 58,966,469 | 7,075,975 | $522,143 |
| 36 | KAY | 68,536,688 | 7,539,128 | $687,955 | 353,465,026 | 38,881,163 | $3,547,957 | 422,001,714 | 46,420,291 | $4,235,912 |
| 37 | KINGFISHER | 28,145,084 | 3,095,967 | $263,547 | 99,341,460 | 10,927,556 | $930,217 | 127,486,544 | 14,023,523 | $1,193,763 |
| 38 | KIOWA | 7,629,683 | 839,280 | $79,561 | 32,925,015 | 3,621,758 | $343,333 | 40,554,698 | 4,461,038 | $422,894 |
| 39 | LATIMER | 7,721,035 | 864,758 | $81,294 | 36,520,493 | 4,090,302 | $384,521 | 44,241,528 | 4,955,060 | $465,815 |
| 40 | LEFLORE | 61,625,232 | 6,778,835 | $591,652 | 234,401,837 | 25,784,197 | $2,250,426 | 296,027,069 | 32,563,032 | $2,842,078 |
| 41 | LINCOLN | 30,024,258 | 3,302,723 | $297,483 | 132,662,367 | 14,592,857 | $1,314,409 | 162,686,625 | 17,895,580 | $1,611,892 |

## 2018 Locally Valued Property

| | | Commercial Real Estate | | | Commercial Improvements | | | Gross Commercial Properties | | |
|---|---|---|---|---|---|---|---|---|---|---|
| Co # | County | Fair Cash Value | Assessed Value | Estimated Tax | Fair Cash Value | Assessed Value | Estimated Tax | Fair Cash Value | Assessed Value | Estimated Tax |
| 42 | LOGAN | 52,663,863 | 5,793,055 | $559,665 | 184,511,579 | 20,296,275 | $1,960,816 | 237,175,442 | 26,089,330 | $2,520,481 |
| 43 | LOVE | 22,736,353 | 2,728,360 | $241,310 | 273,355,044 | 32,802,617 | $2,901,224 | 296,091,397 | 35,530,977 | $3,142,534 |
| 44 | MCCLAIN | 84,347,825 | 9,278,292 | $1,047,859 | 238,393,262 | 26,223,288 | $2,961,569 | 322,741,087 | 35,501,580 | $4,009,427 |
| 45 | MCCURTAIN | 41,741,730 | 4,591,610 | $390,840 | 298,941,374 | 32,883,546 | $2,799,066 | 340,683,104 | 37,475,156 | $3,189,906 |
| 46 | MCINTOSH | 33,001,003 | 3,630,132 | $321,693 | 92,245,247 | 10,146,983 | $899,199 | 125,246,250 | 13,777,115 | $1,220,892 |
| 47 | MAJOR | 9,742,623 | 1,071,710 | $96,588 | 75,817,540 | 8,339,925 | $751,639 | 85,560,163 | 9,411,635 | $848,227 |
| 48 | MARSHALL | 41,144,809 | 4,628,823 | $373,305 | 106,601,471 | 11,992,684 | $967,185 | 147,746,280 | 16,621,507 | $1,340,491 |
| 49 | MAYES | 91,150,588 | 10,208,862 | $826,287 | 1,655,696,558 | 185,438,016 | $15,009,016 | 1,746,847,146 | 195,646,878 | $15,835,303 |
| 50 | MURRAY | 13,567,779 | 1,492,460 | $137,992 | 77,101,778 | 8,481,203 | $784,167 | 90,669,557 | 9,973,663 | $922,159 |
| 51 | MUSKOGEE | 156,045,909 | 17,165,050 | $1,583,996 | 629,738,682 | 69,271,255 | $6,392,373 | 785,784,591 | 86,436,305 | $7,976,369 |
| 52 | NOBLE | 8,773,713 | 1,008,994 | $79,983 | 88,133,008 | 10,135,302 | $803,430 | 96,906,721 | 11,144,296 | $883,414 |
| 53 | NOWATA | 4,993,559 | 599,234 | $55,050 | 34,723,870 | 4,166,859 | $382,796 | 39,717,429 | 4,766,093 | $437,846 |
| 54 | OKFUSKEE | 8,144,278 | 895,904 | $80,152 | 34,220,587 | 3,764,276 | $336,772 | 42,364,865 | 4,660,180 | $416,925 |
| 55 | OKLAHOMA | 3,812,709,793 | 419,399,619 | $48,398,119 | 15,278,818,127 | 1,680,731,398 | $193,954,012 | 19,091,527,920 | 2,100,131,017 | $242,352,132 |
| 56 | OKMULGEE | 24,911,445 | 2,989,382 | $270,782 | 148,499,298 | 17,819,915 | $1,614,149 | 173,410,743 | 20,809,297 | $1,884,931 |
| 57 | OSAGE | 28,082,873 | 3,369,935 | $300,671 | 218,062,006 | 26,167,424 | $2,334,699 | 246,144,879 | 29,537,359 | $2,635,370 |
| 58 | OTTAWA | 32,930,959 | 3,754,138 | $311,086 | 191,529,470 | 21,834,364 | $1,809,303 | 224,460,429 | 25,588,502 | $2,120,389 |
| 59 | PAWNEE | 12,351,184 | 1,482,147 | $137,791 | 43,755,526 | 5,250,666 | $488,140 | 56,106,710 | 6,732,813 | $625,931 |
| 60 | PAYNE | 278,888,517 | 31,793,290 | $2,948,157 | 1,010,460,880 | 115,192,540 | $10,681,677 | 1,289,349,397 | 146,985,830 | $13,629,833 |
| 61 | PITTSBURG | 88,110,711 | 9,692,207 | $801,564 | 354,210,326 | 38,963,153 | $3,222,327 | 442,321,037 | 48,655,360 | $4,023,891 |
| 62 | PONTOTOC | 94,933,693 | 11,392,043 | $951,432 | 252,414,992 | 30,289,793 | $2,529,719 | 347,348,685 | 41,681,836 | $3,481,151 |
| 63 | POTTAWATOMIE | 103,333,119 | 12,399,977 | $1,245,791 | 437,801,764 | 52,536,222 | $5,278,166 | 541,134,883 | 64,936,199 | $6,523,957 |
| 64 | PUSHMATAHA | 7,707,481 | 847,836 | $62,019 | 40,017,339 | 4,401,910 | $321,996 | 47,724,820 | 5,249,746 | $384,015 |
| 65 | ROGER MILLS | 4,161,130 | 499,338 | $35,108 | 7,875,387 | 945,046 | $66,446 | 12,036,517 | 1,444,384 | $101,555 |
| 66 | ROGERS | 203,711,503 | 22,408,305 | $2,181,993 | 731,313,925 | 80,444,541 | $7,833,230 | 935,025,428 | 102,852,846 | $10,015,222 |
| 67 | SEMINOLE | 14,483,543 | 1,738,033 | $137,882 | 127,099,700 | 15,251,969 | $1,209,972 | 141,583,243 | 16,990,002 | $1,347,854 |
| 68 | SEQUOYAH | 63,272,769 | 6,960,023 | $581,594 | 206,140,326 | 22,675,512 | $1,894,811 | 269,413,095 | 29,635,535 | $2,476,405 |
| 69 | STEPHENS | 73,825,819 | 8,120,882 | $684,288 | 320,362,923 | 35,239,927 | $2,969,413 | 394,188,742 | 43,360,809 | $3,653,701 |
| 70 | TEXAS | 22,972,312 | 2,986,406 | $178,902 | 179,330,867 | 23,313,017 | $1,396,580 | 202,303,179 | 26,299,423 | $1,575,482 |
| 71 | TILLMAN | 1,308,913 | 157,090 | $14,384 | 22,448,954 | 2,693,881 | $246,664 | 23,757,867 | 2,850,971 | $261,048 |
| 72 | TULSA | 4,197,517,854 | 461,727,030 | $60,707,091 | 10,511,306,233 | 1,156,243,711 | $152,020,972 | 14,708,824,087 | 1,617,970,741 | $212,728,063 |
| 73 | WAGONER | 102,081,639 | 11,433,142 | $1,154,971 | 307,366,133 | 34,424,993 | $3,477,599 | 409,447,772 | 45,858,135 | $4,632,570 |
| 74 | WASHINGTON | 104,235,513 | 12,508,283 | $1,449,413 | 434,777,285 | 52,173,284 | $6,045,646 | 539,012,798 | 64,681,567 | $7,495,059 |
| 75 | WASHITA | 5,643,681 | 620,829 | $50,523 | 41,982,148 | 4,618,055 | $375,818 | 47,625,829 | 5,238,884 | $426,341 |
| 76 | WOODS | 19,960,043 | 2,295,409 | $169,228 | 83,284,630 | 9,577,759 | $706,117 | 103,244,673 | 11,873,168 | $875,345 |
| 77 | WOODWARD | 42,088,706 | 4,629,814 | $413,157 | 193,372,387 | 21,270,961 | $1,898,183 | 235,461,093 | 25,900,775 | $2,311,340 |
| | | | | | | | | | | |
| | **TOTALS** | **12,992,216,055** | **1,457,661,325** | **$165,765,802** | **46,255,666,957** | **5,199,766,386** | **$571,795,636** | **59,247,883,012** | **6,657,427,711** | **$737,561,438** |

## 2018 Locally Valued Property

| | | Agricultural Real Estate | | | Agricultural Improvements | | | Gross Agricultural Properties | | |
|---|---|---|---|---|---|---|---|---|---|---|
| Co # | County | Fair Cash Value | Assessed Value | Estimated Tax | Fair Cash Value | Assessed Value | Estimated Tax | Fair Cash Value | Assessed Value | Estimated Tax |
| 01 | ADAIR | 53,753,624 | 6,450,414 | $473,048 | 209,703,439 | 25,164,446 | $1,845,461 | 263,457,063 | 31,614,860 | $2,318,509 |
| 02 | ALFALFA | 160,045,888 | 20,006,132 | $1,654,637 | 62,360,198 | 7,795,153 | $644,710 | 222,406,086 | 27,801,285 | $2,299,347 |
| 03 | ATOKA | 65,900,639 | 7,908,146 | $685,503 | 188,778,726 | 22,653,445 | $1,963,671 | 254,679,365 | 30,561,591 | $2,649,173 |
| 04 | BEAVER | 120,973,908 | 15,726,638 | $916,204 | 122,868,098 | 15,972,873 | $930,549 | 243,842,006 | 31,699,511 | $1,846,752 |
| 05 | BECKHAM | 57,476,057 | 6,897,097 | $586,914 | 90,733,756 | 10,888,047 | $926,528 | 148,209,813 | 17,785,144 | $1,513,442 |
| 06 | BLAINE | 121,994,253 | 13,419,366 | $1,161,209 | 71,468,260 | 7,861,536 | $680,277 | 193,462,513 | 21,280,902 | $1,841,487 |
| 07 | BRYAN | 104,501,413 | 11,495,190 | $961,925 | 301,733,096 | 33,190,680 | $2,777,416 | 406,234,509 | 44,685,870 | $3,739,341 |
| 08 | CADDO | 152,200,149 | 16,742,047 | $1,597,475 | 119,114,104 | 13,102,576 | $1,250,208 | 271,314,253 | 29,844,623 | $2,847,683 |
| 09 | CANADIAN | 115,182,005 | 13,821,865 | $1,476,530 | 195,550,569 | 23,466,078 | $2,506,780 | 310,732,574 | 37,287,943 | $3,983,310 |
| 10 | CARTER | 80,277,081 | 9,633,254 | $897,825 | 244,647,574 | 29,357,718 | $2,736,158 | 324,924,655 | 38,990,972 | $3,633,983 |
| 11 | CHEROKEE | 41,823,136 | 4,600,527 | $397,995 | 172,751,667 | 19,002,722 | $1,643,940 | 214,574,803 | 23,603,249 | $2,041,936 |
| 12 | CHOCTAW | 51,666,752 | 5,683,373 | $472,185 | 87,296,866 | 9,602,690 | $797,809 | 138,963,618 | 15,286,063 | $1,269,995 |
| 13 | CIMARRON | 84,725,848 | 11,014,371 | $686,264 | 22,654,590 | 2,945,251 | $183,508 | 107,380,438 | 13,959,622 | $869,772 |
| 14 | CLEVELAND | 30,894,119 | 3,707,294 | $450,000 | 164,140,979 | 19,696,917 | $2,390,860 | 195,035,098 | 23,404,211 | $2,840,860 |
| 15 | COAL | 33,267,322 | 3,992,079 | $308,728 | 71,853,304 | 8,622,381 | $666,813 | 105,120,626 | 12,614,460 | $975,541 |
| 16 | COMANCHE | 59,726,600 | 6,719,316 | $604,978 | 338,656,488 | 38,098,888 | $3,430,259 | 398,383,088 | 44,818,204 | $4,035,237 |
| 17 | COTTON | 64,601,683 | 7,429,185 | $644,458 | 52,040,116 | 5,984,836 | $519,165 | 116,641,799 | 13,414,021 | $1,163,624 |
| 18 | CRAIG | 113,486,560 | 13,050,966 | $1,113,063 | 145,161,880 | 16,693,630 | $1,423,731 | 258,648,440 | 29,744,596 | $2,536,793 |
| 19 | CREEK | 101,659,062 | 12,199,107 | $1,262,539 | 243,741,112 | 29,248,940 | $3,027,100 | 345,400,174 | 41,448,047 | $4,289,639 |
| 20 | CUSTER | 105,390,726 | 11,593,034 | $1,053,260 | 65,038,268 | 7,154,219 | $649,981 | 170,428,994 | 18,747,253 | $1,703,241 |
| 21 | DELAWARE | 75,233,813 | 8,651,969 | $732,643 | 270,816,192 | 31,143,898 | $2,637,245 | 346,050,005 | 39,795,867 | $3,369,888 |
| 22 | DEWEY | 87,232,536 | 9,595,608 | $723,226 | 52,883,009 | 5,817,152 | $438,442 | 140,115,545 | 15,412,760 | $1,161,668 |
| 23 | ELLIS | 78,538,163 | 9,424,615 | $711,601 | 48,793,574 | 5,855,218 | $442,095 | 127,331,737 | 15,279,833 | $1,153,696 |
| 24 | GARFIELD | 159,004,449 | 19,876,240 | $1,913,932 | 197,265,667 | 24,658,526 | $2,374,430 | 356,270,116 | 44,534,766 | $4,288,363 |
| 25 | GARVIN | 87,957,925 | 9,675,454 | $815,167 | 181,117,900 | 19,922,993 | $1,678,532 | 269,075,825 | 29,598,447 | $2,493,699 |
| 26 | GRADY | 154,876,450 | 17,036,484 | $1,674,281 | 267,561,667 | 29,431,831 | $2,892,449 | 422,438,117 | 46,468,315 | $4,566,730 |
| 27 | GRANT | 206,131,098 | 25,766,711 | $1,533,426 | 70,611,426 | 8,826,525 | $525,283 | 276,742,524 | 34,593,236 | $2,058,709 |
| 28 | GREER | 58,232,197 | 6,987,877 | $530,408 | 29,296,142 | 3,515,535 | $266,843 | 87,528,339 | 10,503,412 | $797,251 |
| 29 | HARMON | 51,273,224 | 6,152,806 | $615,227 | 23,852,915 | 2,862,345 | $286,210 | 75,126,139 | 9,015,151 | $901,436 |
| 30 | HARPER | 74,360,013 | 8,923,200 | $668,733 | 40,390,951 | 4,846,916 | $363,243 | 114,750,964 | 13,770,116 | $1,031,977 |
| 31 | HASKELL | 30,602,011 | 3,366,231 | $278,006 | 78,925,542 | 8,681,828 | $717,005 | 109,527,553 | 12,048,059 | $995,011 |
| 32 | HUGHES | 56,868,659 | 6,255,568 | $535,756 | 125,026,626 | 13,752,970 | $1,177,869 | 181,895,285 | 20,008,538 | $1,713,625 |
| 33 | JACKSON | 101,000,801 | 12,120,098 | $962,788 | 56,779,853 | 6,813,598 | $541,254 | 157,780,654 | 18,933,696 | $1,504,041 |
| 34 | JEFFERSON | 62,883,880 | 7,231,674 | $639,269 | 55,673,272 | 6,402,455 | $565,967 | 118,557,152 | 13,634,129 | $1,205,236 |
| 35 | JOHNSTON | 40,302,702 | 4,836,301 | $356,875 | 72,021,598 | 8,642,583 | $637,744 | 112,324,300 | 13,478,884 | $994,620 |
| 36 | KAY | 146,784,196 | 16,146,303 | $1,473,371 | 91,427,920 | 10,057,093 | $917,723 | 238,212,116 | 26,203,396 | $2,391,094 |
| 37 | KINGFISHER | 156,182,588 | 17,180,127 | $1,462,472 | 149,115,375 | 16,402,718 | $1,396,294 | 305,297,963 | 33,582,845 | $2,858,766 |
| 38 | KIOWA | 117,992,244 | 12,979,177 | $1,230,390 | 22,801,102 | 2,508,180 | $237,769 | 140,793,346 | 15,487,357 | $1,468,159 |
| 39 | LATIMER | 27,978,440 | 3,133,588 | $294,582 | 61,119,810 | 6,845,436 | $643,525 | 89,098,250 | 9,979,024 | $938,108 |
| 40 | LEFLORE | 84,564,635 | 9,302,216 | $811,891 | 251,681,258 | 27,684,982 | $2,416,325 | 336,245,893 | 36,987,198 | $3,228,216 |
| 41 | LINCOLN | 64,755,084 | 7,123,096 | $641,592 | 300,740,103 | 33,081,434 | $2,979,714 | 365,495,187 | 40,204,530 | $3,621,306 |

## 2018 Locally Valued Property

| | | Agricultural Real Estate | | | Agricultural Improvements | | | Gross Agricultural Properties | | |
|---|---|---|---|---|---|---|---|---|---|---|
| Co # | County | Fair Cash Value | Assessed Value | Estimated Tax | Fair Cash Value | Assessed Value | Estimated Tax | Fair Cash Value | Assessed Value | Estimated Tax |
| 42 | LOGAN | 88,340,617 | 9,717,489 | $938,803 | 236,654,618 | 26,032,112 | $2,514,953 | 324,995,235 | 35,749,601 | $3,453,756 |
| 43 | LOVE | 37,209,717 | 4,465,175 | $394,922 | 128,239,592 | 15,388,730 | $1,361,055 | 165,449,309 | 19,853,905 | $1,755,977 |
| 44 | MCCLAIN | 64,309,372 | 7,074,045 | $798,919 | 158,192,373 | 17,401,161 | $1,965,228 | 222,501,745 | 24,475,206 | $2,764,146 |
| 45 | MCCURTAIN | 95,108,470 | 10,461,997 | $890,531 | 246,627,524 | 27,129,084 | $2,309,243 | 341,735,994 | 37,591,081 | $3,199,774 |
| 46 | MCINTOSH | 38,405,642 | 4,224,669 | $374,379 | 107,486,068 | 11,823,519 | $1,047,770 | 145,891,710 | 16,048,188 | $1,422,149 |
| 47 | MAJOR | 109,062,152 | 11,996,895 | $1,081,224 | 77,207,181 | 8,492,809 | $765,417 | 186,269,333 | 20,489,704 | $1,846,642 |
| 48 | MARSHALL | 29,123,915 | 3,276,455 | $264,239 | 90,361,548 | 10,165,703 | $819,843 | 119,485,463 | 13,442,158 | $1,084,083 |
| 49 | MAYES | 69,801,579 | 7,817,776 | $632,757 | 276,929,174 | 31,016,071 | $2,510,384 | 346,730,753 | 38,833,847 | $3,143,141 |
| 50 | MURRAY | 32,921,688 | 3,621,375 | $334,830 | 66,458,102 | 7,310,399 | $675,915 | 99,379,790 | 10,931,774 | $1,010,745 |
| 51 | MUSKOGEE | 63,639,227 | 7,000,315 | $645,991 | 202,263,773 | 22,249,015 | $2,053,146 | 265,903,000 | 29,249,330 | $2,699,137 |
| 52 | NOBLE | 82,294,492 | 9,463,841 | $750,203 | 84,703,038 | 9,740,844 | $772,161 | 166,997,530 | 19,204,685 | $1,522,365 |
| 53 | NOWATA | 60,006,807 | 7,200,831 | $661,518 | 95,290,778 | 11,434,897 | $1,050,489 | 155,297,585 | 18,635,728 | $1,712,007 |
| 54 | OKFUSKEE | 42,152,695 | 4,636,823 | $414,835 | 105,513,039 | 11,606,449 | $1,038,375 | 147,665,734 | 16,243,272 | $1,453,210 |
| 55 | OKLAHOMA | 52,136,631 | 5,735,071 | $661,819 | 291,105,217 | 32,021,554 | $3,695,242 | 343,241,848 | 37,756,625 | $4,357,061 |
| 56 | OKMULGEE | 54,161,149 | 6,499,366 | $588,720 | 173,830,224 | 20,859,643 | $1,889,491 | 227,991,373 | 27,359,009 | $2,478,212 |
| 57 | OSAGE | 102,984,208 | 12,358,131 | $1,102,612 | 293,448,860 | 35,213,871 | $3,141,838 | 396,433,068 | 47,572,002 | $4,244,450 |
| 58 | OTTAWA | 62,411,038 | 7,114,816 | $589,569 | 108,303,694 | 12,346,618 | $1,023,102 | 170,714,732 | 19,461,434 | $1,612,670 |
| 59 | PAWNEE | 48,169,263 | 5,780,328 | $537,381 | 84,475,850 | 10,137,105 | $942,418 | 132,645,113 | 15,917,433 | $1,479,799 |
| 60 | PAYNE | 102,173,403 | 11,647,767 | $1,080,085 | 325,003,840 | 37,050,437 | $3,435,646 | 427,177,243 | 48,698,204 | $4,515,730 |
| 61 | PITTSBURG | 56,225,573 | 6,184,876 | $511,501 | 202,108,726 | 22,231,979 | $1,838,627 | 258,334,299 | 28,416,855 | $2,350,128 |
| 62 | PONTOTOC | 48,181,965 | 5,781,835 | $482,883 | 137,730,743 | 16,527,695 | $1,380,347 | 185,912,708 | 22,309,530 | $1,863,230 |
| 63 | POTTAWATOMIE | 64,743,229 | 7,769,231 | $780,553 | 227,418,853 | 27,290,255 | $2,741,775 | 292,162,082 | 35,059,486 | $3,522,328 |
| 64 | PUSHMATAHA | 68,283,639 | 7,511,229 | $549,440 | 94,691,964 | 10,416,111 | $761,930 | 162,975,603 | 17,927,340 | $1,311,370 |
| 65 | ROGER MILLS | 61,906,926 | 7,428,841 | $522,322 | 63,083,460 | 7,570,015 | $532,247 | 124,990,386 | 14,998,856 | $1,054,569 |
| 66 | ROGERS | 48,447,041 | 5,329,237 | $518,931 | 489,784,370 | 53,876,309 | $5,246,167 | 538,231,411 | 59,205,546 | $5,765,098 |
| 67 | SEMINOLE | 32,672,593 | 3,920,749 | $311,042 | 146,800,938 | 17,616,127 | $1,397,526 | 179,473,531 | 21,536,876 | $1,708,568 |
| 68 | SEQUOYAH | 63,388,934 | 6,972,813 | $582,662 | 132,693,670 | 14,596,473 | $1,219,711 | 196,082,604 | 21,569,286 | $1,802,373 |
| 69 | STEPHENS | 73,636,740 | 8,100,009 | $682,529 | 235,241,481 | 25,876,580 | $2,180,432 | 308,878,221 | 33,976,589 | $2,862,961 |
| 70 | TEXAS | 199,842,407 | 25,979,562 | $1,556,321 | 143,016,825 | 18,592,193 | $1,113,776 | 342,859,232 | 44,571,755 | $2,670,097 |
| 71 | TILLMAN | 99,555,506 | 11,946,651 | $1,093,889 | 36,413,888 | 4,369,671 | $400,107 | 135,969,394 | 16,316,322 | $1,493,995 |
| 72 | TULSA | 18,288,443 | 2,011,714 | $264,497 | 32,366,971 | 3,560,378 | $468,112 | 50,655,414 | 5,572,092 | $732,609 |
| 73 | WAGONER | 68,886,109 | 7,715,266 | $779,393 | 252,676,924 | 28,299,811 | $2,858,836 | 321,563,033 | 36,015,077 | $3,638,229 |
| 74 | WASHINGTON | 50,183,493 | 6,022,011 | $697,808 | 200,851,720 | 24,102,191 | $2,792,872 | 251,035,213 | 30,124,202 | $3,490,680 |
| 75 | WASHITA | 136,158,458 | 14,977,476 | $1,218,869 | 65,313,983 | 7,184,551 | $584,679 | 201,472,441 | 22,162,027 | $1,803,548 |
| 76 | WOODS | 128,439,610 | 14,770,585 | $1,088,956 | 61,646,143 | 7,089,569 | $522,676 | 190,085,753 | 21,860,154 | $1,611,632 |
| 77 | WOODWARD | 91,950,674 | 10,114,583 | $902,608 | 185,872,911 | 20,446,036 | $1,824,568 | 277,823,585 | 30,560,619 | $2,727,176 |
| | | | | | | | | | | |
| | **TOTALS** | **6,187,505,338** | **716,484,577** | **$61,297,916** | **11,278,003,055** | **1,291,323,207** | **$116,006,991** | **17,465,508,393** | **2,007,807,784** | **$177,304,907** |

## 2018 Gross Residential Real Property

| Array | County | Fair Cash Value | Array | County | Assessed Value | Array | County | Estimated Tax |
|---|---|---|---|---|---|---|---|---|
| 1 | OKLAHOMA | 39,085,151,304 | 1 | OKLAHOMA | 4,299,373,394 | 1 | OKLAHOMA | $496,141,573 |
| 2 | TULSA | 31,922,126,696 | 2 | TULSA | 3,511,436,773 | 2 | TULSA | $461,677,782 |
| 3 | CLEVELAND | 13,549,910,335 | 3 | CLEVELAND | 1,625,989,237 | 3 | CLEVELAND | $197,366,526 |
| 4 | CANADIAN | 7,159,445,665 | 4 | CANADIAN | 859,133,428 | 4 | CANADIAN | $91,777,526 |
| 5 | ROGERS | 4,565,121,169 | 5 | ROGERS | 502,163,947 | 5 | ROGERS | $48,897,855 |
| 6 | COMANCHE | 3,896,550,882 | 6 | COMANCHE | 438,367,482 | 6 | COMANCHE | $39,468,713 |
| 7 | WAGONER | 3,447,312,457 | 7 | WAGONER | 386,099,157 | 7 | WAGONER | $39,003,582 |
| 8 | PAYNE | 2,818,170,334 | 8 | PAYNE | 321,271,415 | 8 | PAYNE | $29,791,142 |
| 9 | DELAWARE | 2,565,159,658 | 9 | DELAWARE | 294,997,025 | 9 | CREEK | $28,328,615 |
| 10 | CREEK | 2,281,011,397 | 10 | CREEK | 273,721,328 | 10 | WASHINGTON | $25,231,411 |
| 11 | LOGAN | 2,067,055,659 | 11 | GARFIELD | 254,027,912 | 11 | DELAWARE | $24,980,156 |
| 12 | GARFIELD | 2,032,405,418 | 12 | LOGAN | 227,376,986 | 12 | GARFIELD | $24,460,976 |
| 13 | GRADY | 2,018,525,346 | 13 | GRADY | 222,038,369 | 13 | MCCLAIN | $22,325,368 |
| 14 | WASHINGTON | 1,814,535,523 | 14 | WASHINGTON | 217,744,414 | 14 | LOGAN | $21,966,807 |
| 15 | MCCLAIN | 1,797,093,195 | 15 | POTTAWATOMIE | 213,501,900 | 15 | GRADY | $21,821,088 |
| 16 | POTTAWATOMIE | 1,779,181,908 | 16 | MCCLAIN | 197,680,558 | 16 | POTTAWATOMIE | $21,449,935 |
| 17 | MUSKOGEE | 1,715,096,455 | 17 | OSAGE | 190,943,424 | 17 | MUSKOGEE | $17,409,659 |
| 18 | OSAGE | 1,591,194,830 | 18 | MUSKOGEE | 188,660,610 | 18 | OSAGE | $17,036,277 |
| 19 | CARTER | 1,464,098,796 | 19 | CARTER | 175,691,805 | 19 | CARTER | $16,374,585 |
| 20 | MAYES | 1,430,537,074 | 20 | MAYES | 160,220,137 | 20 | MAYES | $12,967,927 |
| 21 | BRYAN | 1,281,888,193 | 21 | BRYAN | 141,008,143 | 21 | CHEROKEE | $11,976,987 |
| 22 | PITTSBURG | 1,272,565,567 | 22 | PITTSBURG | 139,983,272 | 22 | BRYAN | $11,799,648 |
| 23 | CHEROKEE | 1,258,580,873 | 23 | CHEROKEE | 138,445,018 | 23 | PITTSBURG | $11,576,883 |
| 24 | STEPHENS | 1,231,665,928 | 24 | STEPHENS | 135,483,315 | 24 | STEPHENS | $11,416,197 |
| 25 | KAY | 1,111,946,188 | 25 | PONTOTOC | 122,670,435 | 25 | KAY | $11,161,427 |
| 26 | LEFLORE | 1,099,484,118 | 26 | KAY | 122,315,254 | 26 | LEFLORE | $10,555,937 |
| 27 | SEQUOYAH | 1,029,072,727 | 27 | LEFLORE | 120,944,370 | 27 | PONTOTOC | $10,245,093 |
| 28 | PONTOTOC | 1,022,253,531 | 28 | SEQUOYAH | 113,199,544 | 28 | SEQUOYAH | $9,459,182 |
| 29 | CUSTER | 925,542,828 | 29 | CUSTER | 101,810,361 | 29 | CUSTER | $9,249,759 |
| 30 | OKMULGEE | 753,742,315 | 30 | OKMULGEE | 90,449,056 | 30 | OKMULGEE | $8,192,984 |
| 31 | MCINTOSH | 741,396,235 | 31 | MCINTOSH | 81,554,232 | 31 | MCINTOSH | $7,227,125 |
| 32 | LINCOLN | 707,514,592 | 32 | JACKSON | 79,818,159 | 32 | LINCOLN | $7,010,044 |
| 33 | OTTAWA | 678,687,427 | 33 | BECKHAM | 78,082,498 | 33 | BECKHAM | $6,644,498 |
| 34 | JACKSON | 665,150,735 | 34 | LINCOLN | 77,827,040 | 34 | OTTAWA | $6,411,315 |
| 35 | BECKHAM | 650,687,557 | 35 | OTTAWA | 77,370,676 | 35 | JACKSON | $6,340,538 |
| 36 | MARSHALL | 642,770,123 | 36 | MARSHALL | 72,312,223 | 36 | MARSHALL | $5,831,833 |
| 37 | MCCURTAIN | 578,103,637 | 37 | MCCURTAIN | 63,591,613 | 37 | MCCURTAIN | $5,412,954 |
| 38 | KINGFISHER | 554,925,631 | 38 | KINGFISHER | 61,041,996 | 38 | WOODWARD | $5,231,215 |
| 39 | GARVIN | 552,362,921 | 39 | GARVIN | 60,760,235 | 39 | KINGFISHER | $5,196,248 |
| 40 | WOODWARD | 532,914,137 | 40 | WOODWARD | 58,620,768 | 40 | GARVIN | $5,119,110 |

## 2018 Gross Residential Real Property

| Array | County | Fair Cash Value | Array | County | Assessed Value | Array | County | Estimated Tax |
|---|---|---|---|---|---|---|---|---|
| 41 | TEXAS | 422,902,271 | 41 | TEXAS | 54,977,408 | 41 | PAWNEE | $4,406,721 |
| 42 | PAWNEE | 395,006,442 | 42 | PAWNEE | 47,400,812 | 42 | CADDO | $3,880,388 |
| 43 | CADDO | 369,697,256 | 43 | SEMINOLE | 44,169,155 | 43 | SEMINOLE | $3,504,036 |
| 44 | SEMINOLE | 368,075,916 | 44 | CADDO | 40,667,699 | 44 | MURRAY | $3,341,484 |
| 45 | MURRAY | 328,544,722 | 45 | MURRAY | 36,140,016 | 45 | TEXAS | $3,293,453 |
| 46 | NOBLE | 262,503,662 | 46 | NOBLE | 30,188,406 | 46 | CRAIG | $2,406,658 |
| 47 | CRAIG | 245,376,615 | 47 | CRAIG | 28,218,724 | 47 | NOBLE | $2,393,050 |
| 48 | WOODS | 241,140,258 | 48 | ADAIR | 27,972,205 | 48 | KIOWA | $2,279,664 |
| 49 | ADAIR | 233,103,117 | 49 | WOODS | 27,731,507 | 49 | LOVE | $2,218,396 |
| 50 | HASKELL | 230,405,976 | 50 | HASKELL | 25,344,948 | 50 | HASKELL | $2,093,160 |
| 51 | WASHITA | 227,216,388 | 51 | LOVE | 25,082,240 | 51 | ADAIR | $2,051,371 |
| 52 | CHOCTAW | 221,155,546 | 52 | WASHITA | 24,994,063 | 52 | WOODS | $2,044,495 |
| 53 | KIOWA | 218,613,059 | 53 | CHOCTAW | 24,327,332 | 53 | WASHITA | $2,034,019 |
| 54 | LOVE | 209,018,179 | 54 | KIOWA | 24,047,784 | 54 | CHOCTAW | $2,021,160 |
| 55 | JOHNSTON | 198,062,781 | 55 | JOHNSTON | 23,767,623 | 55 | MAJOR | $1,943,751 |
| 56 | MAJOR | 196,064,260 | 56 | MAJOR | 21,567,193 | 56 | NOWATA | $1,825,696 |
| 57 | BLAINE | 189,989,788 | 57 | BLAINE | 20,898,956 | 57 | BLAINE | $1,808,436 |
| 58 | PUSHMATAHA | 188,804,058 | 58 | PUSHMATAHA | 20,768,723 | 58 | JOHNSTON | $1,753,835 |
| 59 | HUGHES | 169,008,659 | 59 | NOWATA | 19,873,275 | 59 | ATOKA | $1,607,706 |
| 60 | NOWATA | 165,610,683 | 60 | HUGHES | 18,591,378 | 60 | HUGHES | $1,592,253 |
| 61 | ATOKA | 154,557,730 | 61 | ATOKA | 18,546,941 | 61 | PUSHMATAHA | $1,519,215 |
| 62 | OKFUSKEE | 138,258,135 | 62 | COTTON | 15,575,553 | 62 | LATIMER | $1,437,457 |
| 63 | LATIMER | 136,526,769 | 63 | LATIMER | 15,290,803 | 63 | OKFUSKEE | $1,360,655 |
| 64 | COTTON | 135,436,103 | 64 | OKFUSKEE | 15,208,741 | 64 | COTTON | $1,351,130 |
| 65 | TILLMAN | 118,521,754 | 65 | TILLMAN | 14,222,590 | 65 | TILLMAN | $1,302,284 |
| 66 | DEWEY | 107,917,790 | 66 | BEAVER | 13,297,287 | 66 | ALFALFA | $938,604 |
| 67 | BEAVER | 102,286,225 | 67 | ELLIS | 11,900,648 | 67 | JEFFERSON | $912,674 |
| 68 | ELLIS | 99,172,234 | 68 | DEWEY | 11,871,069 | 68 | ELLIS | $898,552 |
| 69 | ALFALFA | 90,785,158 | 69 | ALFALFA | 11,348,619 | 69 | DEWEY | $894,729 |
| 70 | GREER | 89,791,044 | 70 | GREER | 10,774,916 | 70 | GREER | $817,859 |
| 71 | JEFFERSON | 89,777,847 | 71 | JEFFERSON | 10,324,544 | 71 | BEAVER | $774,674 |
| 72 | GRANT | 73,038,429 | 72 | GRANT | 9,130,228 | 72 | GRANT | $543,357 |
| 73 | ROGER MILLS | 61,352,697 | 73 | ROGER MILLS | 7,362,340 | 73 | COAL | $534,338 |
| 74 | COAL | 57,578,030 | 74 | COAL | 6,909,373 | 74 | ROGER MILLS | $517,646 |
| 75 | HARPER | 56,835,654 | 75 | HARPER | 6,820,304 | 75 | HARPER | $511,135 |
| 76 | HARMON | 39,950,432 | 76 | CIMARRON | 5,105,091 | 76 | HARMON | $479,365 |
| 77 | CIMARRON | 39,268,995 | 77 | HARMON | 4,794,071 | 77 | CIMARRON | $318,079 |
| | | | | | | | | |
| | **TOTALS** | **152,962,294,026** | | **TOTALS** | **17,272,940,074** | | **TOTALS** | **$1,888,147,969** |

## 2018 Gross Commercial Real Property

| Array | County | Fair Cash Value | Array | County | Assessed Value | Array | County | Estimated Tax |
|---|---|---|---|---|---|---|---|---|
| 1 | OKLAHOMA | 19,091,527,920 | 1 | OKLAHOMA | 2,100,131,017 | 1 | OKLAHOMA | $242,352,132 |
| 2 | TULSA | 14,708,824,087 | 2 | TULSA | 1,617,970,741 | 2 | TULSA | $212,728,063 |
| 3 | CLEVELAND | 3,918,845,821 | 3 | CLEVELAND | 470,261,497 | 3 | CLEVELAND | $57,081,484 |
| 4 | MAYES | 1,746,847,146 | 4 | MAYES | 195,646,878 | 4 | CANADIAN | $20,843,243 |
| 5 | CANADIAN | 1,625,954,038 | 5 | CANADIAN | 195,114,504 | 5 | MAYES | $15,835,303 |
| 6 | COMANCHE | 1,483,341,623 | 6 | COMANCHE | 166,876,067 | 6 | COMANCHE | $15,024,800 |
| 7 | PAYNE | 1,289,349,397 | 7 | PAYNE | 146,985,830 | 7 | PAYNE | $13,629,833 |
| 8 | ROGERS | 935,025,428 | 8 | GARFIELD | 107,362,244 | 8 | GARFIELD | $10,338,176 |
| 9 | GARFIELD | 858,894,463 | 9 | ROGERS | 102,852,846 | 9 | ROGERS | $10,015,222 |
| 10 | MUSKOGEE | 785,784,591 | 10 | CARTER | 88,760,190 | 10 | CARTER | $8,272,505 |
| 11 | CARTER | 739,667,992 | 11 | MUSKOGEE | 86,436,305 | 11 | MUSKOGEE | $7,976,369 |
| 12 | BRYAN | 664,836,965 | 12 | BRYAN | 73,132,094 | 12 | WASHINGTON | $7,495,059 |
| 13 | CREEK | 595,548,460 | 13 | CREEK | 71,465,828 | 13 | CREEK | $7,396,311 |
| 14 | POTTAWATOMIE | 541,134,883 | 14 | POTTAWATOMIE | 64,936,199 | 14 | POTTAWATOMIE | $6,523,957 |
| 15 | WASHINGTON | 539,012,798 | 15 | WASHINGTON | 64,681,567 | 15 | BRYAN | $6,119,738 |
| 16 | PITTSBURG | 442,321,037 | 16 | BECKHAM | 49,708,037 | 16 | WAGONER | $4,632,570 |
| 17 | KAY | 422,001,714 | 17 | PITTSBURG | 48,655,360 | 17 | GRADY | $4,269,613 |
| 18 | BECKHAM | 414,233,593 | 18 | KAY | 46,420,291 | 18 | KAY | $4,235,912 |
| 19 | WAGONER | 409,447,772 | 19 | WAGONER | 45,858,135 | 19 | BECKHAM | $4,229,949 |
| 20 | GRADY | 394,954,628 | 20 | GRADY | 43,445,039 | 20 | PITTSBURG | $4,023,891 |
| 21 | STEPHENS | 394,188,742 | 21 | STEPHENS | 43,360,809 | 21 | MCCLAIN | $4,009,427 |
| 22 | DELAWARE | 370,941,159 | 22 | DELAWARE | 42,658,415 | 22 | STEPHENS | $3,653,701 |
| 23 | PONTOTOC | 347,348,685 | 23 | PONTOTOC | 41,681,836 | 23 | DELAWARE | $3,612,287 |
| 24 | MCCURTAIN | 340,683,104 | 24 | MCCURTAIN | 37,475,156 | 24 | PONTOTOC | $3,481,151 |
| 25 | MCCLAIN | 322,741,087 | 25 | LOVE | 35,530,977 | 25 | MCCURTAIN | $3,189,906 |
| 26 | CHEROKEE | 314,188,167 | 26 | MCCLAIN | 35,501,580 | 26 | LOVE | $3,142,534 |
| 27 | CUSTER | 313,747,629 | 27 | CHEROKEE | 34,560,716 | 27 | CUSTER | $3,135,540 |
| 28 | LOVE | 296,091,397 | 28 | CUSTER | 34,512,300 | 28 | CHEROKEE | $2,989,875 |
| 29 | LEFLORE | 296,027,069 | 29 | LEFLORE | 32,563,032 | 29 | LEFLORE | $2,842,078 |
| 30 | SEQUOYAH | 269,413,095 | 30 | SEQUOYAH | 29,635,535 | 30 | OSAGE | $2,635,370 |
| 31 | GARVIN | 250,378,465 | 31 | OSAGE | 29,537,359 | 31 | LOGAN | $2,520,481 |
| 32 | OSAGE | 246,144,879 | 32 | GARVIN | 27,541,688 | 32 | SEQUOYAH | $2,476,405 |
| 33 | LOGAN | 237,175,442 | 33 | TEXAS | 26,299,423 | 33 | GARVIN | $2,320,415 |
| 34 | WOODWARD | 235,461,093 | 34 | JACKSON | 26,168,978 | 34 | WOODWARD | $2,311,340 |
| 35 | OTTAWA | 224,460,429 | 35 | LOGAN | 26,089,330 | 35 | OTTAWA | $2,120,389 |
| 36 | JACKSON | 218,074,551 | 36 | WOODWARD | 25,900,775 | 36 | JACKSON | $2,078,793 |
| 37 | TEXAS | 202,303,179 | 37 | OTTAWA | 25,588,502 | 37 | OKMULGEE | $1,884,931 |
| 38 | OKMULGEE | 173,410,743 | 38 | OKMULGEE | 20,809,297 | 38 | LINCOLN | $1,611,892 |
| 39 | LINCOLN | 162,686,625 | 39 | LINCOLN | 17,895,580 | 39 | TEXAS | $1,575,482 |
| 40 | MARSHALL | 147,746,280 | 40 | SEMINOLE | 16,990,002 | 40 | SEMINOLE | $1,347,854 |

## 2018 Gross Commercial Real Property

| Array | County | Fair Cash Value | Array | County | Assessed Value | Array | County | Estimated Tax |
|---|---|---|---|---|---|---|---|---|
| 41 | SEMINOLE | 141,583,243 | 41 | ADAIR | 16,813,273 | 41 | MARSHALL | $1,340,491 |
| 42 | ADAIR | 140,110,460 | 42 | MARSHALL | 16,621,507 | 42 | HUGHES | $1,233,071 |
| 43 | HUGHES | 130,886,286 | 43 | HUGHES | 14,397,516 | 43 | ADAIR | $1,233,019 |
| 44 | BLAINE | 127,712,830 | 44 | BLAINE | 14,048,439 | 44 | MCINTOSH | $1,220,892 |
| 45 | KINGFISHER | 127,486,544 | 45 | KINGFISHER | 14,023,523 | 45 | BLAINE | $1,215,645 |
| 46 | MCINTOSH | 125,246,250 | 46 | MCINTOSH | 13,777,115 | 46 | KINGFISHER | $1,193,763 |
| 47 | CADDO | 104,669,783 | 47 | WOODS | 11,873,168 | 47 | CADDO | $1,098,608 |
| 48 | WOODS | 103,244,673 | 48 | CADDO | 11,513,763 | 48 | MURRAY | $922,159 |
| 49 | NOBLE | 96,906,721 | 49 | NOBLE | 11,144,296 | 49 | NOBLE | $883,414 |
| 50 | MURRAY | 90,669,557 | 50 | MURRAY | 9,973,663 | 50 | WOODS | $875,345 |
| 51 | MAJOR | 85,560,163 | 51 | CRAIG | 9,557,443 | 51 | MAJOR | $848,227 |
| 52 | CRAIG | 83,108,037 | 52 | MAJOR | 9,411,635 | 52 | CRAIG | $815,115 |
| 53 | CHOCTAW | 82,429,063 | 53 | CHOCTAW | 9,067,216 | 53 | ATOKA | $766,883 |
| 54 | ATOKA | 73,724,714 | 54 | ATOKA | 8,846,974 | 54 | CHOCTAW | $753,321 |
| 55 | JOHNSTON | 58,966,469 | 55 | JOHNSTON | 7,075,975 | 55 | PAWNEE | $625,931 |
| 56 | PAWNEE | 56,106,710 | 56 | PAWNEE | 6,732,813 | 56 | JOHNSTON | $522,143 |
| 57 | HASKELL | 48,236,629 | 57 | HASKELL | 5,306,038 | 57 | LATIMER | $465,815 |
| 58 | PUSHMATAHA | 47,724,820 | 58 | ELLIS | 5,297,979 | 58 | HASKELL | $438,209 |
| 59 | WASHITA | 47,625,829 | 59 | PUSHMATAHA | 5,249,746 | 59 | NOWATA | $437,846 |
| 60 | LATIMER | 44,241,528 | 60 | WASHITA | 5,238,884 | 60 | WASHITA | $426,341 |
| 61 | ELLIS | 44,149,763 | 61 | LATIMER | 4,955,060 | 61 | KIOWA | $422,894 |
| 62 | OKFUSKEE | 42,364,865 | 62 | BEAVER | 4,843,651 | 62 | OKFUSKEE | $416,925 |
| 63 | KIOWA | 40,554,698 | 63 | NOWATA | 4,766,093 | 63 | ELLIS | $400,021 |
| 64 | NOWATA | 39,717,429 | 64 | OKFUSKEE | 4,660,180 | 64 | PUSHMATAHA | $384,015 |
| 65 | BEAVER | 37,258,731 | 65 | KIOWA | 4,461,038 | 65 | BEAVER | $282,182 |
| 66 | DEWEY | 31,931,341 | 66 | GRANT | 3,789,111 | 66 | DEWEY | $264,735 |
| 67 | GRANT | 30,312,138 | 67 | DEWEY | 3,512,449 | 67 | TILLMAN | $261,048 |
| 68 | COAL | 26,078,478 | 68 | COAL | 3,129,421 | 68 | COAL | $242,014 |
| 69 | TILLMAN | 23,757,867 | 69 | ALFALFA | 2,903,194 | 69 | ALFALFA | $240,113 |
| 70 | ALFALFA | 23,224,953 | 70 | TILLMAN | 2,850,971 | 70 | GRANT | $225,497 |
| 71 | HARPER | 22,356,561 | 71 | HARPER | 2,682,788 | 71 | JEFFERSON | $214,863 |
| 72 | JEFFERSON | 21,135,761 | 72 | CIMARRON | 2,541,607 | 72 | HARPER | $201,057 |
| 73 | CIMARRON | 19,550,644 | 73 | JEFFERSON | 2,430,617 | 73 | COTTON | $178,354 |
| 74 | GREER | 19,096,853 | 74 | GREER | 2,291,611 | 74 | GREER | $173,942 |
| 75 | COTTON | 17,878,487 | 75 | COTTON | 2,056,035 | 75 | CIMARRON | $158,358 |
| 76 | ROGER MILLS | 12,036,517 | 76 | ROGER MILLS | 1,444,384 | 76 | HARMON | $113,648 |
| 77 | HARMON | 9,471,441 | 77 | HARMON | 1,136,576 | 77 | ROGER MILLS | $101,555 |
| | | | | | | | | |
| | **TOTALS** | **59,247,883,012** | | **TOTALS** | **6,657,427,711** | | **TOTALS** | **$737,561,438** |

## 2018 Gross Agricultural Real Property

| Array | County | Fair Cash Value | Array | County | Assessed Value | Array | County | Estimated Tax |
|---|---|---|---|---|---|---|---|---|
| 1 | ROGERS | 538,231,411 | 1 | ROGERS | 59,205,546 | 1 | ROGERS | $5,765,098 |
| 2 | PAYNE | 427,177,243 | 2 | PAYNE | 48,698,204 | 2 | GRADY | $4,566,730 |
| 3 | GRADY | 422,438,117 | 3 | OSAGE | 47,572,002 | 3 | PAYNE | $4,515,730 |
| 4 | BRYAN | 406,234,509 | 4 | GRADY | 46,468,315 | 4 | OKLAHOMA | $4,357,061 |
| 5 | COMANCHE | 398,383,088 | 5 | COMANCHE | 44,818,204 | 5 | CREEK | $4,289,639 |
| 6 | OSAGE | 396,433,068 | 6 | BRYAN | 44,685,870 | 6 | GARFIELD | $4,288,363 |
| 7 | LINCOLN | 365,495,187 | 7 | TEXAS | 44,571,755 | 7 | OSAGE | $4,244,450 |
| 8 | GARFIELD | 356,270,116 | 8 | GARFIELD | 44,534,766 | 8 | COMANCHE | $4,035,237 |
| 9 | MAYES | 346,730,753 | 9 | CREEK | 41,448,047 | 9 | CANADIAN | $3,983,310 |
| 10 | DELAWARE | 346,050,005 | 10 | LINCOLN | 40,204,530 | 10 | BRYAN | $3,739,341 |
| 11 | CREEK | 345,400,174 | 11 | DELAWARE | 39,795,867 | 11 | WAGONER | $3,638,229 |
| 12 | OKLAHOMA | 343,241,848 | 12 | CARTER | 38,990,972 | 12 | CARTER | $3,633,983 |
| 13 | TEXAS | 342,859,232 | 13 | MAYES | 38,833,847 | 13 | LINCOLN | $3,621,306 |
| 14 | MCCURTAIN | 341,735,994 | 14 | OKLAHOMA | 37,756,625 | 14 | POTTAWATOMIE | $3,522,328 |
| 15 | LEFLORE | 336,245,893 | 15 | MCCURTAIN | 37,591,081 | 15 | WASHINGTON | $3,490,680 |
| 16 | LOGAN | 324,995,235 | 16 | CANADIAN | 37,287,943 | 16 | LOGAN | $3,453,756 |
| 17 | CARTER | 324,924,655 | 17 | LEFLORE | 36,987,198 | 17 | DELAWARE | $3,369,888 |
| 18 | WAGONER | 321,563,033 | 18 | WAGONER | 36,015,077 | 18 | LEFLORE | $3,228,216 |
| 19 | CANADIAN | 310,732,574 | 19 | LOGAN | 35,749,601 | 19 | MCCURTAIN | $3,199,774 |
| 20 | STEPHENS | 308,878,221 | 20 | POTTAWATOMIE | 35,059,486 | 20 | MAYES | $3,143,141 |
| 21 | KINGFISHER | 305,297,963 | 21 | GRANT | 34,593,236 | 21 | STEPHENS | $2,862,961 |
| 22 | POTTAWATOMIE | 292,162,082 | 22 | STEPHENS | 33,976,589 | 22 | KINGFISHER | $2,858,766 |
| 23 | WOODWARD | 277,823,585 | 23 | KINGFISHER | 33,582,845 | 23 | CADDO | $2,847,683 |
| 24 | GRANT | 276,742,524 | 24 | BEAVER | 31,699,511 | 24 | CLEVELAND | $2,840,860 |
| 25 | CADDO | 271,314,253 | 25 | ADAIR | 31,614,860 | 25 | MCCLAIN | $2,764,146 |
| 26 | GARVIN | 269,075,825 | 26 | ATOKA | 30,561,591 | 26 | WOODWARD | $2,727,176 |
| 27 | MUSKOGEE | 265,903,000 | 27 | WOODWARD | 30,560,619 | 27 | MUSKOGEE | $2,699,137 |
| 28 | ADAIR | 263,457,063 | 28 | WASHINGTON | 30,124,202 | 28 | TEXAS | $2,670,097 |
| 29 | CRAIG | 258,648,440 | 29 | CADDO | 29,844,623 | 29 | ATOKA | $2,649,173 |
| 30 | PITTSBURG | 258,334,299 | 30 | CRAIG | 29,744,596 | 30 | CRAIG | $2,536,793 |
| 31 | ATOKA | 254,679,365 | 31 | GARVIN | 29,598,447 | 31 | GARVIN | $2,493,699 |
| 32 | WASHINGTON | 251,035,213 | 32 | MUSKOGEE | 29,249,330 | 32 | OKMULGEE | $2,478,212 |
| 33 | BEAVER | 243,842,006 | 33 | PITTSBURG | 28,416,855 | 33 | KAY | $2,391,094 |
| 34 | KAY | 238,212,116 | 34 | ALFALFA | 27,801,285 | 34 | PITTSBURG | $2,350,128 |
| 35 | OKMULGEE | 227,991,373 | 35 | OKMULGEE | 27,359,009 | 35 | ADAIR | $2,318,509 |
| 36 | MCCLAIN | 222,501,745 | 36 | KAY | 26,203,396 | 36 | ALFALFA | $2,299,347 |
| 37 | ALFALFA | 222,406,086 | 37 | MCCLAIN | 24,475,206 | 37 | GRANT | $2,058,709 |
| 38 | CHEROKEE | 214,574,803 | 38 | CHEROKEE | 23,603,249 | 38 | CHEROKEE | $2,041,936 |
| 39 | WASHITA | 201,472,441 | 39 | CLEVELAND | 23,404,211 | 39 | PONTOTOC | $1,863,230 |
| 40 | SEQUOYAH | 196,082,604 | 40 | PONTOTOC | 22,309,530 | 40 | BEAVER | $1,846,752 |

## 2018 Gross Agricultural Real Property

| Array | County | Fair Cash Value | Array | County | Assessed Value | Array | County | Estimated Tax |
|---|---|---|---|---|---|---|---|---|
| 41 | CLEVELAND | 195,035,098 | 41 | WASHITA | 22,162,027 | 41 | MAJOR | $1,846,642 |
| 42 | BLAINE | 193,462,513 | 42 | WOODS | 21,860,154 | 42 | BLAINE | $1,841,487 |
| 43 | WOODS | 190,085,753 | 43 | SEQUOYAH | 21,569,286 | 43 | WASHITA | $1,803,548 |
| 44 | MAJOR | 186,269,333 | 44 | SEMINOLE | 21,536,876 | 44 | SEQUOYAH | $1,802,373 |
| 45 | PONTOTOC | 185,912,708 | 45 | BLAINE | 21,280,902 | 45 | LOVE | $1,755,977 |
| 46 | HUGHES | 181,895,285 | 46 | MAJOR | 20,489,704 | 46 | HUGHES | $1,713,625 |
| 47 | SEMINOLE | 179,473,531 | 47 | HUGHES | 20,008,538 | 47 | NOWATA | $1,712,007 |
| 48 | OTTAWA | 170,714,732 | 48 | LOVE | 19,853,905 | 48 | SEMINOLE | $1,708,568 |
| 49 | CUSTER | 170,428,994 | 49 | OTTAWA | 19,461,434 | 49 | CUSTER | $1,703,241 |
| 50 | NOBLE | 166,997,530 | 50 | NOBLE | 19,204,685 | 50 | OTTAWA | $1,612,670 |
| 51 | LOVE | 165,449,309 | 51 | JACKSON | 18,933,696 | 51 | WOODS | $1,611,632 |
| 52 | PUSHMATAHA | 162,975,603 | 52 | CUSTER | 18,747,253 | 52 | NOBLE | $1,522,365 |
| 53 | JACKSON | 157,780,654 | 53 | NOWATA | 18,635,728 | 53 | BECKHAM | $1,513,442 |
| 54 | NOWATA | 155,297,585 | 54 | PUSHMATAHA | 17,927,340 | 54 | JACKSON | $1,504,041 |
| 55 | BECKHAM | 148,209,813 | 55 | BECKHAM | 17,785,144 | 55 | TILLMAN | $1,493,995 |
| 56 | OKFUSKEE | 147,665,734 | 56 | TILLMAN | 16,316,322 | 56 | PAWNEE | $1,479,799 |
| 57 | MCINTOSH | 145,891,710 | 57 | OKFUSKEE | 16,243,272 | 57 | KIOWA | $1,468,159 |
| 58 | KIOWA | 140,793,346 | 58 | MCINTOSH | 16,048,188 | 58 | OKFUSKEE | $1,453,210 |
| 59 | DEWEY | 140,115,545 | 59 | PAWNEE | 15,917,433 | 59 | MCINTOSH | $1,422,149 |
| 60 | CHOCTAW | 138,963,618 | 60 | KIOWA | 15,487,357 | 60 | PUSHMATAHA | $1,311,370 |
| 61 | TILLMAN | 135,969,394 | 61 | DEWEY | 15,412,760 | 61 | CHOCTAW | $1,269,995 |
| 62 | PAWNEE | 132,645,113 | 62 | CHOCTAW | 15,286,063 | 62 | JEFFERSON | $1,205,236 |
| 63 | ELLIS | 127,331,737 | 63 | ELLIS | 15,279,833 | 63 | COTTON | $1,163,624 |
| 64 | ROGER MILLS | 124,990,386 | 64 | ROGER MILLS | 14,998,856 | 64 | DEWEY | $1,161,668 |
| 65 | MARSHALL | 119,485,463 | 65 | CIMARRON | 13,959,622 | 65 | ELLIS | $1,153,696 |
| 66 | JEFFERSON | 118,557,152 | 66 | HARPER | 13,770,116 | 66 | MARSHALL | $1,084,083 |
| 67 | COTTON | 116,641,799 | 67 | JEFFERSON | 13,634,129 | 67 | ROGER MILLS | $1,054,569 |
| 68 | HARPER | 114,750,964 | 68 | JOHNSTON | 13,478,884 | 68 | HARPER | $1,031,977 |
| 69 | JOHNSTON | 112,324,300 | 69 | MARSHALL | 13,442,158 | 69 | MURRAY | $1,010,745 |
| 70 | HASKELL | 109,527,553 | 70 | COTTON | 13,414,021 | 70 | HASKELL | $995,011 |
| 71 | CIMARRON | 107,380,438 | 71 | COAL | 12,614,460 | 71 | JOHNSTON | $994,620 |
| 72 | COAL | 105,120,626 | 72 | HASKELL | 12,048,059 | 72 | COAL | $975,541 |
| 73 | MURRAY | 99,379,790 | 73 | MURRAY | 10,931,774 | 73 | LATIMER | $938,108 |
| 74 | LATIMER | 89,098,250 | 74 | GREER | 10,503,412 | 74 | HARMON | $901,436 |
| 75 | GREER | 87,528,339 | 75 | LATIMER | 9,979,024 | 75 | CIMARRON | $869,772 |
| 76 | HARMON | 75,126,139 | 76 | HARMON | 9,015,151 | 76 | GREER | $797,251 |
| 77 | TULSA | 50,655,414 | 77 | TULSA | 5,572,092 | 77 | TULSA | $732,609 |
| | | | | | | | | |
| | **TOTALS** | **17,465,508,393** | | **TOTALS** | **2,007,807,784** | | **TOTALS** | **$177,304,907** |

## 2018 Real Property

| | | Fair Cash Value | Assessed Value |
|---|---|---|---|
| A | Residential Real Estate | 28,815,857,187 | 3,241,469,801 |
| B | Residential Improvements | 124,146,436,839 | 14,031,470,273 |
| C | Commercial Real Estate | 12,992,216,055 | 1,457,661,325 |
| D | Commercial Improvements | 46,255,666,957 | 5,199,766,386 |
| E | Agricultural Real Estate | 6,187,505,338 | 716,484,577 |
| F | Agricultural Improvements | 11,278,003,055 | 1,291,323,207 |



# Exemptions

## 2018 Exemptions

| | | Freeport Exemption | | | | Veterans Exemption | | | |
|---|---|---|---|---|---|---|---|---|---|
| Co # | County | # of Exemptions | Fair Cash Value | Assessed Value | Estimated Tax | # of Exemptions | Est Fair Cash Value | Assessed Value | Estimated Tax |
| 01 | ADAIR | 5 | 38,140,117 | 4,576,814 | $335,645 | 973 | 1,803,883 | 216,466 | $15,875 |
| 02 | ALFALFA | 0 | 0 | 0 | $0 | 0 | 0 | 0 | $0 |
| 03 | ATOKA | 0 | 0 | 0 | $0 | 0 | 0 | 0 | $0 |
| 04 | BEAVER | 0 | 0 | 0 | $0 | 193 | 288,385 | 37,490 | $2,184 |
| 05 | BECKHAM | 4 | 16,535,525 | 1,984,263 | $168,853 | 0 | 0 | 0 | $0 |
| 06 | BLAINE | 5 | 4,748,960 | 522,385 | $45,203 | 0 | 0 | 0 | $0 |
| 07 | BRYAN | 11 | 65,757,864 | 8,548,524 | $715,346 | 0 | 0 | 0 | $0 |
| 08 | CADDO | 0 | 0 | 0 | $0 | 0 | 0 | 0 | $0 |
| 09 | CANADIAN | 32 | 196,816,001 | 23,617,920 | $2,523,001 | 216 | 329,567 | 39,548 | $4,225 |
| 10 | CARTER | 18 | 333,698,040 | 40,043,764 | $3,732,104 | 0 | 0 | 0 | $0 |
| 11 | CHEROKEE | 0 | 0 | 0 | $0 | 0 | 0 | 0 | $0 |
| 12 | CHOCTAW | 1 | 31,468 | 3,461 | $288 | 0 | 0 | 0 | $0 |
| 13 | CIMARRON | 0 | 0 | 0 | $0 | 0 | 0 | 0 | $0 |
| 14 | CLEVELAND | 25 | 205,887,115 | 24,706,454 | $2,998,929 | 436 | 694,100 | 83,292 | $10,110 |
| 15 | COAL | 0 | 0 | 0 | $0 | 74 | 121,742 | 14,609 | $1,130 |
| 16 | COMANCHE | 8 | 69,242,703 | 7,789,804 | $701,360 | 0 | 0 | 0 | $0 |
| 17 | COTTON | 0 | 0 | 0 | $0 | 52 | 84,548 | 9,723 | $843 |
| 18 | CRAIG | 4 | 2,359,997 | 283,199 | $24,153 | 218 | 287,617 | 34,514 | $2,944 |
| 19 | CREEK | 32 | 182,423,374 | 21,890,805 | $2,265,575 | 655 | 839,117 | 100,694 | $10,421 |
| 20 | CUSTER | 9 | 12,306,200 | 1,230,622 | $111,805 | 78 | 156,000 | 15,600 | $1,417 |
| 21 | DELAWARE | 5 | 12,583,069 | 1,447,053 | $122,536 | 194 | 296,896 | 34,143 | $2,891 |
| 22 | DEWEY | 0 | 0 | 0 | $0 | 0 | 0 | 0 | $0 |
| 23 | ELLIS | 0 | 0 | 0 | $0 | 0 | 0 | 0 | $0 |
| 24 | GARFIELD | 26 | 93,632,527 | 14,044,881 | $1,352,416 | 0 | 0 | 0 | $0 |
| 25 | GARVIN | 9 | 65,186,469 | 7,170,512 | $604,123 | 209 | 274,027 | 30,143 | $2,540 |
| 26 | GRADY | 7 | 31,234,570 | 3,435,802 | $337,658 | 257 | 388,718 | 42,759 | $4,202 |
| 27 | GRANT | 3 | 1,691,392 | 211,424 | $12,582 | 0 | 0 | 0 | $0 |
| 28 | GREER | 0 | 0 | 0 | $0 | 39 | 50,187 | 7,528 | $571 |
| 29 | HARMON | 0 | 0 | 0 | $0 | 23 | 39,425 | 4,731 | $473 |
| 30 | HARPER | 0 | 0 | 0 | $0 | 0 | 0 | 0 | $0 |
| 31 | HASKELL | 0 | 0 | 0 | $0 | 172 | 285,891 | 31,448 | $2,597 |
| 32 | HUGHES | 0 | 0 | 0 | $0 | 0 | 0 | 0 | $0 |
| 33 | JACKSON | 9 | 19,823,750 | 1,982,375 | $157,474 | 44 | 84,840 | 8,484 | $674 |
| 34 | JEFFERSON | 0 | 0 | 0 | $0 | 65 | 75,053 | 11,258 | $995 |
| 35 | JOHNSTON | 0 | 0 | 0 | $0 | 71 | 146,175 | 17,541 | $1,294 |
| 36 | KAY | 14 | 184,330,375 | 25,806,254 | $2,354,854 | 133 | 179,579 | 25,141 | $2,294 |
| 37 | KINGFISHER | 4 | 1,260,197 | 138,622 | $11,800 | 0 | 0 | 0 | $0 |
| 38 | KIOWA | 0 | 0 | 0 | $0 | 48 | 80,000 | 9,600 | $910 |
| 39 | LATIMER | 1 | 12,525,712 | 1,252,571 | $117,752 | 0 | 0 | 0 | $0 |
| 40 | LEFLORE | 2 | 883,429 | 97,178 | $8,482 | 0 | 0 | 0 | $0 |

## 2018 Exemptions

| | | Freeport Exemption | | | | Veterans Exemption | | | |
|---|---|---|---|---|---|---|---|---|---|
| Co # | County | # of Exemptions | Fair Cash Value | Assessed Value | Estimated Tax | # of Exemptions | Est Fair Cash Value | Assessed Value | Estimated Tax |
| 41 | LINCOLN | 6 | 16,717,640 | 2,006,117 | $180,695 | 466 | 671,658 | 80,599 | $7,260 |
| 42 | LOGAN | 5 | 2,869,260 | 286,926 | $27,720 | 0 | 0 | 0 | $0 |
| 43 | LOVE | 2 | 47,937,334 | 5,752,480 | $508,778 | 97 | 154,558 | 18,547 | $1,640 |
| 44 | MCCLAIN | 0 | 0 | 0 | $0 | 126 | 213,109 | 23,442 | $2,647 |
| 45 | MCCURTAIN | 6 | 21,106,943 | 2,321,764 | $197,630 | 0 | 0 | 0 | $0 |
| 46 | MCINTOSH | 0 | 0 | 0 | $0 | 0 | 0 | 0 | $0 |
| 47 | MAJOR | 1 | 1,429,513 | 157,246 | $14,172 | 0 | 0 | 0 | $0 |
| 48 | MARSHALL | 2 | 24,684,809 | 2,468,481 | $199,078 | 79 | 140,330 | 14,033 | $1,132 |
| 49 | MAYES | 20 | 128,217,300 | 14,103,903 | $1,141,544 | 0 | 0 | 0 | $0 |
| 50 | MURRAY | 2 | 18,659,377 | 2,239,126 | $207,028 | 45 | 75,000 | 9,000 | $832 |
| 51 | MUSKOGEE | 31 | 136,817,417 | 16,418,090 | $1,515,066 | 400 | 627,500 | 75,300 | $6,949 |
| 52 | NOBLE | 2 | 63,454,312 | 6,345,431 | $503,005 | 0 | 0 | 0 | $0 |
| 53 | NOWATA | 2 | 2,032,883 | 243,946 | $22,411 | 0 | 0 | 0 | $0 |
| 54 | OKFUSKEE | 0 | 0 | 0 | $0 | 0 | 0 | 0 | $0 |
| 55 | OKLAHOMA | 279 | 1,523,115,615 | 209,428,402 | $24,167,740 | 212 | 287,505 | 39,532 | $4,562 |
| 56 | OKMULGEE | 8 | 50,962,983 | 6,115,557 | $553,954 | 0 | 0 | 0 | $0 |
| 57 | OSAGE | 6 | 18,461,550 | 2,215,386 | $197,660 | 0 | 0 | 0 | $0 |
| 58 | OTTAWA | 15 | 49,534,579 | 7,430,187 | $615,702 | 0 | 0 | 0 | $0 |
| 59 | PAWNEE | 0 | 0 | 0 | $0 | 0 | 0 | 0 | $0 |
| 60 | PAYNE | 0 | 0 | 0 | $0 | 0 | 0 | 0 | $0 |
| 61 | PITTSBURG | 8 | 42,784,556 | 5,561,993 | $459,987 | 0 | 0 | 0 | $0 |
| 62 | PONTOTOC | 8 | 10,648,471 | 1,277,818 | $106,720 | 191 | 318,333 | 38,200 | $3,190 |
| 63 | POTTAWATOMIE | 9 | 89,679,352 | 12,555,110 | $1,261,377 | 591 | 759,507 | 106,331 | $10,683 |
| 64 | PUSHMATAHA | 0 | 0 | 0 | $0 | 34 | 66,500 | 6,650 | $486 |
| 65 | ROGER MILLS | 1 | 395,792 | 47,495 | $3,339 | 0 | 0 | 0 | $0 |
| 66 | ROGERS | 65 | 246,610,099 | 27,127,111 | $2,641,483 | 474 | 769,391 | 84,633 | $8,241 |
| 67 | SEMINOLE | 7 | 66,367,894 | 7,964,147 | $631,813 | 275 | 408,950 | 49,074 | $3,893 |
| 68 | SEQUOYAH | 3 | 19,338,666 | 1,933,867 | $161,598 | 0 | 0 | 0 | $0 |
| 69 | STEPHENS | 8 | 323,582,591 | 35,594,085 | $2,999,256 | 232 | 308,064 | 33,887 | $2,855 |
| 70 | TEXAS | 8 | 6,182,223 | 803,689 | $48,145 | 0 | 0 | 0 | $0 |
| 71 | TILLMAN | 1 | 1,279,098 | 153,492 | $14,054 | 30 | 46,942 | 5,633 | $516 |
| 72 | TULSA | 411 | 1,375,945,764 | 137,594,590 | $18,090,705 | 0 | 0 | 0 | $0 |
| 73 | WAGONER | 16 | 20,093,582 | 2,411,230 | $243,581 | 125 | 179,600 | 21,552 | $2,177 |
| 74 | WASHINGTON | 12 | 42,359,706 | 6,353,956 | $736,273 | 0 | 0 | 0 | $0 |
| 75 | WASHITA | 0 | 0 | 0 | $0 | 85 | 109,593 | 16,439 | $1,338 |
| 76 | WOODS | 4 | 2,114,687 | 253,761 | $18,708 | 0 | 0 | 0 | $0 |
| 77 | WOODWARD | 8 | 19,028,489 | 2,093,132 | $186,787 | 0 | 0 | 0 | $0 |
| | | | | | | | | | |
| | **TOTALS** | **1,190** | **5,923,511,339** | **710,043,205** | **$76,357,950** | **7,612** | **11,642,289** | **1,397,564** | **$126,994** |

## 2018 Exemptions

| | | Head-of-Household Exemption | | | | Mfg Home on Leased Land Add'l Exemption | | | |
|---|---|---|---|---|---|---|---|---|---|
| Co # | County | # of Exemptions | Est Fair Cash Value | Assessed Value | Estimated Tax | # of Exemptions | Est Fair Cash Value | Assessed Value | Estimated Tax |
| 01 | ADAIR | 4,838 | 4,090,867 | 490,904 | $36,001 | 12 | 119,483 | 14,338 | $1,051 |
| 02 | ALFALFA | 0 | 0 | 0 | $0 | 0 | 0 | 0 | $0 |
| 03 | ATOKA | 0 | 0 | 0 | $0 | 6 | 67,900 | 6,790 | $589 |
| 04 | BEAVER | 1,764 | 1,355,885 | 176,265 | $10,269 | 5 | 3,846 | 500 | $29 |
| 05 | BECKHAM | 0 | 0 | 0 | $0 | 0 | 0 | 0 | $0 |
| 06 | BLAINE | 0 | 0 | 0 | $0 | 0 | 0 | 0 | $0 |
| 07 | BRYAN | 0 | 0 | 0 | $0 | 4 | 58,462 | 7,600 | $636 |
| 08 | CADDO | 0 | 0 | 0 | $0 | 5 | 71,458 | 8,575 | $818 |
| 09 | CANADIAN | 0 | 0 | 0 | $0 | 39 | 528,208 | 63,385 | $6,771 |
| 10 | CARTER | 0 | 0 | 0 | $0 | 40 | 1,713,158 | 205,579 | $19,160 |
| 11 | CHEROKEE | 0 | 0 | 0 | $0 | 6 | 58,745 | 6,462 | $559 |
| 12 | CHOCTAW | 0 | 0 | 0 | $0 | 2 | 24,927 | 2,742 | $228 |
| 13 | CIMARRON | 0 | 0 | 0 | $0 | 0 | 0 | 0 | $0 |
| 14 | CLEVELAND | 0 | 0 | 0 | $0 | 102 | 1,287,217 | 154,466 | $18,749 |
| 15 | COAL | 0 | 0 | 0 | $0 | 0 | 0 | 0 | $0 |
| 16 | COMANCHE | 0 | 0 | 0 | $0 | 10 | 71,760 | 8,073 | $727 |
| 17 | COTTON | 0 | 0 | 0 | $0 | 0 | 0 | 0 | $0 |
| 18 | CRAIG | 0 | 0 | 0 | $0 | 4 | 41,733 | 5,008 | $427 |
| 19 | CREEK | 0 | 2,196,775 | 263,613 | $27,282 | 20 | 294,300 | 35,316 | $3,655 |
| 20 | CUSTER | 0 | 0 | 0 | $0 | 0 | 0 | 0 | $0 |
| 21 | DELAWARE | 0 | 971,383 | 111,709 | $9,459 | 99 | 1,083,783 | 124,635 | $10,554 |
| 22 | DEWEY | 0 | 0 | 0 | $0 | 0 | 0 | 0 | $0 |
| 23 | ELLIS | 0 | 0 | 0 | $0 | 0 | 0 | 0 | $0 |
| 24 | GARFIELD | 0 | 0 | 0 | $0 | 4 | 42,440 | 6,366 | $613 |
| 25 | GARVIN | 0 | 0 | 0 | $0 | 1 | 9,727 | 1,070 | $90 |
| 26 | GRADY | 1,180 | 1,049,182 | 115,410 | $11,342 | 8 | 89,991 | 9,899 | $973 |
| 27 | GRANT | 0 | 0 | 0 | $0 | 0 | 0 | 0 | $0 |
| 28 | GREER | 0 | 0 | 0 | $0 | 0 | 0 | 0 | $0 |
| 29 | HARMON | 0 | 0 | 0 | $0 | 0 | 0 | 0 | $0 |
| 30 | HARPER | 0 | 0 | 0 | $0 | 1 | 13,677 | 1,778 | $133 |
| 31 | HASKELL | 0 | 0 | 0 | $0 | 4 | 45,582 | 5,014 | $414 |
| 32 | HUGHES | 0 | 0 | 0 | $0 | 1 | 18,182 | 2,000 | $171 |
| 33 | JACKSON | 0 | 0 | 0 | $0 | 0 | 0 | 0 | $0 |
| 34 | JEFFERSON | 0 | 0 | 0 | $0 | 1 | 6,667 | 1,000 | $88 |
| 35 | JOHNSTON | 0 | 0 | 0 | $0 | 0 | 0 | 0 | $0 |
| 36 | KAY | 2 | 2,937,014 | 411,182 | $37,521 | 3 | 21,886 | 3,064 | $280 |
| 37 | KINGFISHER | 0 | 0 | 0 | $0 | 0 | 0 | 0 | $0 |
| 38 | KIOWA | 0 | 0 | 0 | $0 | 0 | 0 | 0 | $0 |
| 39 | LATIMER | 0 | 0 | 0 | $0 | 0 | 0 | 0 | $0 |
| 40 | LEFLORE | 0 | 0 | 0 | $0 | 4 | 61,727 | 6,790 | $593 |

## 2018 Exemptions

| | | Head-of-Household Exemption | | | | Mfg Home on Leased Land Add'l Exemption | | | |
|---|---|---|---|---|---|---|---|---|---|
| Co # | County | # of Exemptions | Est Fair Cash Value | Assessed Value | Estimated Tax | # of Exemptions | Est Fair Cash Value | Assessed Value | Estimated Tax |
| 41 | LINCOLN | 2,114 | 1,560,867 | 187,304 | $16,871 | 28 | 326,092 | 39,131 | $3,525 |
| 42 | LOGAN | 0 | 0 | 0 | $0 | 7 | 133,690 | 13,369 | $1,292 |
| 43 | LOVE | 0 | 0 | 0 | $0 | 6 | 81,858 | 9,823 | $869 |
| 44 | MCCLAIN | 438 | 389,873 | 42,886 | $4,843 | 7 | 92,227 | 10,145 | $1,146 |
| 45 | MCCURTAIN | 0 | 0 | 0 | $0 | 1 | 14,764 | 1,624 | $138 |
| 46 | MCINTOSH | 0 | 0 | 0 | $0 | 6 | 12,000 | 1,320 | $117 |
| 47 | MAJOR | 0 | 0 | 0 | $0 | 0 | 0 | 0 | $0 |
| 48 | MARSHALL | 0 | 0 | 0 | $0 | 8 | 60,830 | 6,083 | $491 |
| 49 | MAYES | 0 | 0 | 0 | $0 | 27 | 369,927 | 40,692 | $3,294 |
| 50 | MURRAY | 13 | 10,667 | 1,280 | $118 | 2 | 31,292 | 3,755 | $347 |
| 51 | MUSKOGEE | 0 | 0 | 0 | $0 | 6 | 39,958 | 4,795 | $442 |
| 52 | NOBLE | 0 | 0 | 0 | $0 | 0 | 0 | 0 | $0 |
| 53 | NOWATA | 0 | 0 | 0 | $0 | 0 | 0 | 0 | $0 |
| 54 | OKFUSKEE | 0 | 0 | 0 | $0 | 0 | 0 | 0 | $0 |
| 55 | OKLAHOMA | 635 | 429,607 | 59,071 | $6,817 | 247 | 2,953,055 | 406,045 | $46,857 |
| 56 | OKMULGEE | 3 | 39,000 | 4,680 | $424 | 0 | 0 | 0 | $0 |
| 57 | OSAGE | 0 | 0 | 0 | $0 | 20 | 237,717 | 28,526 | $2,545 |
| 58 | OTTAWA | 0 | 0 | 0 | $0 | 4 | 44,447 | 6,667 | $552 |
| 59 | PAWNEE | 0 | 0 | 0 | $0 | 2 | 14,208 | 1,705 | $159 |
| 60 | PAYNE | 0 | 0 | 0 | $0 | 21 | 287,579 | 32,784 | $3,040 |
| 61 | PITTSBURG | 0 | 0 | 0 | $0 | 11 | 145,515 | 18,917 | $1,564 |
| 62 | PONTOTOC | 0 | 0 | 0 | $0 | 1 | 2,692 | 323 | $27 |
| 63 | POTTAWATOMIE | 6 | 15,786 | 2,210 | $222 | 3 | 19,086 | 2,672 | $268 |
| 64 | PUSHMATAHA | 0 | 0 | 0 | $0 | 1 | 34,070 | 3,407 | $249 |
| 65 | ROGER MILLS | 0 | 0 | 0 | $0 | 0 | 0 | 0 | $0 |
| 66 | ROGERS | 0 | 0 | 0 | $0 | 46 | 611,245 | 67,237 | $6,547 |
| 67 | SEMINOLE | 0 | 0 | 0 | $0 | 8 | 108,417 | 13,010 | $1,032 |
| 68 | SEQUOYAH | 0 | 0 | 0 | $0 | 14 | 179,920 | 17,992 | $1,503 |
| 69 | STEPHENS | 0 | 0 | 0 | $0 | 15 | 189,945 | 20,894 | $1,761 |
| 70 | TEXAS | 0 | 0 | 0 | $0 | 0 | 0 | 0 | $0 |
| 71 | TILLMAN | 0 | 0 | 0 | $0 | 0 | 0 | 0 | $0 |
| 72 | TULSA | 0 | 0 | 0 | $0 | 147 | 1,565,890 | 156,589 | $20,588 |
| 73 | WAGONER | 0 | 833 | 100 | $10 | 69 | 1,011,008 | 121,321 | $12,256 |
| 74 | WASHINGTON | 0 | 0 | 0 | $0 | 27 | 259,860 | 38,979 | $4,517 |
| 75 | WASHITA | 0 | 0 | 0 | $0 | 8 | 77,960 | 11,694 | $952 |
| 76 | WOODS | 0 | 0 | 0 | $0 | 0 | 0 | 0 | $0 |
| 77 | WOODWARD | 0 | 0 | 0 | $0 | 0 | 0 | 0 | $0 |
| | | | | | | | | | |
| | **TOTALS** | **10,993** | **15,047,737** | **1,866,614** | **$161,180** | **1,123** | **14,640,112** | **1,759,949** | **$183,387** |

## 2018 100% Disabled Vateran Exemptions

| Co # | County | # of Exemptions | Assessed Value | Fair Cash Value | Estimated Tax $ |
|---|---|---|---|---|---|
| 01 | ADAIR | 147 | 1,160,821 | 9,681,840 | $85,130 |
| 02 | ALFALFA | 12 | 58,422 | 563,358 | $4,832 |
| 03 | ATOKA | 110 | 879,954 | 7,882,968 | $76,277 |
| 04 | BEAVER | 17 | 154,813 | 1,198,552 | $9,019 |
| 05 | BECKHAM | 70 | 803,813 | 6,698,442 | $68,401 |
| 06 | BLAINE | 30 | 285,375 | 2,612,494 | $24,694 |
| 07 | BRYAN | 355 | 3,892,384 | 35,385,336 | $325,717 |
| 08 | CADDO | 178 | 1,179,024 | 10,718,401 | $112,499 |
| 09 | CANADIAN | 729 | 14,824,782 | 123,539,850 | $1,583,668 |
| 10 | CARTER | 268 | 3,549,587 | 29,579,813 | $330,824 |
| 11 | CHEROKEE | 447 | 4,197,535 | 38,159,359 | $363,132 |
| 12 | CHOCTAW | 116 | 844,904 | 7,699,099 | $70,196 |
| 13 | CIMARRON | 6 | 30,892 | 237,624 | $1,925 |
| 14 | CLEVELAND | 1,875 | 33,746,823 | 281,223,525 | $4,096,271 |
| 15 | COAL | 61 | 280,212 | 2,343,443 | $21,670 |
| 16 | COMANCHE | 2,988 | 49,846,697 | 443,081,751 | $4,487,981 |
| 17 | COTTON | 69 | 858,643 | 7,475,078 | $74,485 |
| 18 | CRAIG | 105 | 909,845 | 7,920,381 | $77,597 |
| 19 | CREEK | 440 | 5,135,115 | 42,792,625 | $531,455 |
| 20 | CUSTER | 70 | 759,607 | 7,541,823 | $69,012 |
| 21 | DELAWARE | 454 | 5,442,858 | 47,329,200 | $460,898 |
| 22 | DEWEY | 13 | 96,680 | 997,091 | $7,287 |
| 23 | ELLIS | 23 | 277,935 | 2,316,108 | $20,985 |
| 24 | GARFIELD | 221 | 3,139,333 | 25,114,664 | $302,294 |
| 25 | GARVIN | 269 | 2,179,260 | 19,938,694 | $183,605 |
| 26 | GRADY | 453 | 6,676,368 | 61,557,696 | $656,128 |
| 27 | GRANT | 16 | 114,130 | 913,035 | $6,792 |
| 28 | GREER | 44 | 250,562 | 2,450,233 | $19,019 |
| 29 | HARMON | 10 | 78,324 | 652,709 | $7,832 |
| 30 | HARPER | 6 | 55,905 | 465,883 | $4,190 |
| 31 | HASKELL | 125 | 977,036 | 8,882,112 | $80,690 |
| 32 | HUGHES | 126 | 899,095 | 8,273,533 | $77,003 |
| 33 | JACKSON | 237 | 2,660,618 | 22,171,817 | $211,352 |
| 34 | JEFFERSON | 30 | 242,031 | 2,113,292 | $21,395 |
| 35 | JOHNSTON | 103 | 970,194 | 8,084,950 | $71,592 |
| 36 | KAY | 171 | 1,530,694 | 13,915,395 | $139,678 |
| 37 | KINGFISHER | 39 | 538,042 | 4,891,307 | $45,801 |
| 38 | KIOWA | 69 | 447,126 | 4,064,728 | $42,386 |
| 39 | LATIMER | 95 | 638,257 | 5,761,238 | $60,001 |
| 40 | LEFLORE | 443 | 4,244,196 | 38,583,413 | $370,430 |
| 41 | LINCOLN | 300 | 2,952,328 | 26,839,095 | $265,922 |
| 42 | LOGAN | 255 | 3,828,681 | 34,806,191 | $369,887 |
| 43 | LOVE | 65 | 646,397 | 5,436,652 | $57,171 |
| 44 | MCCLAIN | 423 | 6,208,380 | 1,827,581 | $701,153 |
| 45 | MCCURTAIN | 197 | 1,163,323 | 12,974,367 | $99,023 |

## 2018 100% Disabled Vateran Exemptions

| Co # | County | # of Exemptions | Assessed Value | Fair Cash Value | Estimated Tax $ |
|---|---|---|---|---|---|
| 46 | MCINTOSH | 309 | 3,004,944 | 33,752,732 | $266,290 |
| 47 | MAJOR | 20 | 182,033 | 56,557,917 | $16,406 |
| 48 | MARSHALL | 160 | 1,449,619 | 10,584,756 | $116,909 |
| 49 | MAYES | 323 | 3,780,306 | 27,317,579 | $305,971 |
| 50 | MURRAY | 138 | 1,112,178 | 10,110,659 | $102,831 |
| 51 | MUSKOGEE | 870 | 8,566,265 | 79,816,729 | $790,498 |
| 52 | NOBLE | 46 | 456,890 | 3,972,930 | $36,218 |
| 53 | NOWATA | 54 | 491,335 | 4,136,149 | $45,137 |
| 54 | OKFUSKEE | 78 | 522,785 | 5,461,667 | $46,771 |
| 55 | OKLAHOMA | 3,402 | 59,519,872 | 541,089,745 | $6,868,509 |
| 56 | OKMULGEE | 310 | 2,860,659 | 24,188,832 | $259,122 |
| 57 | OSAGE | 299 | 4,248,434 | 35,403,614 | $379,052 |
| 58 | OTTAWA | 241 | 1,912,192 | 16,773,614 | $158,454 |
| 59 | PAWNEE | 104 | 1,198,231 | 9,993,602 | $111,396 |
| 60 | PAYNE | 230 | 3,549,721 | 31,137,903 | $329,162 |
| 61 | PITTSBURG | 427 | 3,706,640 | 35,669,357 | $306,546 |
| 62 | PONTOTOC | 283 | 2,798,241 | 23,318,536 | $233,701 |
| 63 | POTTAWATOMIE | 566 | 6,655,278 | 55,768,853 | $668,637 |
| 64 | PUSHMATAHA | 136 | 1,038,720 | 9,442,920 | $75,982 |
| 65 | ROGER MILLS | 10 | 73,892 | 615,767 | $5,195 |
| 66 | ROGERS | 602 | 9,906,183 | 90,056,209 | $964,607 |
| 67 | SEMINOLE | 209 | 1,695,172 | 14,318,092 | $134,482 |
| 68 | SEQUOYAH | 503 | 4,948,160 | 44,991,893 | $413,478 |
| 69 | STEPHENS | 431 | 4,474,985 | 40,681,682 | $377,075 |
| 70 | TEXAS | 20 | 202,399 | 1,556,915 | $12,125 |
| 71 | TILLMAN | 58 | 349,657 | 2,913,881 | $32,016 |
| 72 | TULSA | 2,003 | 31,979,055 | 290,718,682 | $4,204,552 |
| 73 | WAGONER | 600 | 8,528,857 | 76,150,509 | $861,582 |
| 74 | WASHINGTON | 296 | 3,221,045 | 26,842,042 | $373,243 |
| 75 | WASHITA | 53 | 341,152 | 3,137,716 | $27,763 |
| 76 | WOODS | 22 | 213,609 | 1,857,465 | $15,748 |
| 77 | WOODWARD | 44 | 440,811 | 4,007,340 | $39,337 |
| | | | | | |
| | **TOTAL** | **25,127** | **343,086,321** | **3,039,043,033** | **$35,276,095** |

## History of 100% Disabled Veteran Exemptions

| | | 2007 | | 2008 | | 2009 | | 2010 | | 2011 | |
|---|---|---|---|---|---|---|---|---|---|---|---|
| Co # | County | Number | Assessed Value | Number | Assessed Value | Number | Assessed Value | Number | Assessed Value | Number | Assessed Value |
| 01 | Adair | 101 | 681,738 | 110 | 752,096 | 112 | 733,555 | 118 | 757,210 | 119 | 765,707 |
| 02 | Alfalfa | 11 | 51,854 | 12 | 51,464 | 12 | 50,910 | 13 | 57,414 | 12 | 54,263 |
| 03 | Atoka | 51 | 236,072 | 56 | 258,279 | 61 | 308,184 | 62 | 346,509 | 68 | 369,079 |
| 04 | Beaver | 4 | 37,862 | 6 | 48,649 | 6 | 50,047 | 5 | 43,117 | 6 | 48,028 |
| 05 | Beckham | 38 | 227,176 | 41 | 278,139 | 42 | 339,892 | 46 | 381,720 | 45 | 369,768 |
| 06 | Blaine | 19 | 77,804 | 20 | 86,833 | 21 | 95,107 | 21 | 109,977 | 23 | 117,418 |
| 07 | Bryan | 210 | 1,512,191 | 229 | 1,711,092 | 242 | 1,884,610 | 258 | 2,057,958 | 268 | 2,204,491 |
| 08 | Caddo | 103 | 4,648,307 | 115 | 554,930 | 116 | 589,315 | 127 | 644,055 | 136 | 724,885 |
| 09 | Canadian | 227 | 2,809,871 | 260 | 3,444,646 | 292 | 4,158,412 | 325 | 4,825,824 | 359 | 5,549,975 |
| 10 | Carter | 136 | 1,146,552 | 148 | 1,272,595 | 165 | 1,548,745 | 179 | 1,748,388 | 192 | 1,908,071 |
| 11 | Cherokee | 299 | 1,867,506 | 310 | 2,005,811 | 326 | 2,165,787 | 341 | 2,344,562 | 343 | 2,452,947 |
| 12 | Choctaw | 84 | 417,623 | 85 | 429,161 | 92 | 471,957 | 93 | 477,014 | 97 | 524,018 |
| 13 | Cimarron | 3 | 16,061 | 3 | 15,062 | 3 | 15,388 | 4 | 22,442 | 6 | 33,194 |
| 14 | Cleveland | 678 | 8,341,330 | 764 | 10,032,251 | 846 | 11,740,905 | 955 | 13,798,782 | 1,057 | 15,630,862 |
| 15 | Coal | 53 | 180,047 | 54 | 194,426 | 57 | 199,136 | 60 | 212,574 | 60 | 217,806 |
| 16 | Comanche | 1,559 | 16,769,979 | 1,643 | 19,078,584 | 1,750 | 21,566,718 | 1,795 | 23,266,368 | 1,858 | 24,946,795 |
| 17 | Cotton | 32 | 199,376 | 36 | 258,091 | 40 | 274,772 | 39 | 264,330 | 41 | 283,619 |
| 18 | Craig | 84 | 484,147 | 90 | 529,215 | 96 | 601,906 | 94 | 682,103 | 102 | 754,914 |
| 19 | Creek | 220 | 1,627,606 | 250 | 1,979,362 | 260 | 2,090,062 | 268 | 2,312,942 | 294 | 2,701,803 |
| 20 | Custer | 64 | 447,060 | 63 | 455,818 | 62 | 477,017 | 61 | 507,251 | 65 | 578,763 |
| 21 | Delaware | 217 | 1,850,067 | 240 | 2,171,856 | 257 | 2,499,487 | 271 | 2,640,427 | 288 | 2,983,057 |
| 22 | Dewey | 8 | 35,749 | 8 | 37,273 | 8 | 38,978 | 7 | 29,991 | 8 | 37,897 |
| 23 | Ellis | 10 | 51,875 | 10 | 54,272 | 11 | 67,162 | 10 | 53,414 | 8 | 43,442 |
| 24 | Garfield | 161 | 1,381,543 | 162 | 1,533,100 | 157 | 1,582,805 | 162 | 1,704,342 | 178 | 1,890,866 |
| 25 | Garvin | 105 | 602,477 | 118 | 696,164 | 150 | 927,374 | 176 | 1,085,882 | 192 | 1,223,340 |
| 26 | Grady | 167 | 1,341,265 | 190 | 1,578,239 | 230 | 2,074,170 | 262 | 2,411,712 | 287 | 2,812,687 |
| 27 | Grant | 8 | 38,840 | 8 | 38,840 | 7 | 29,179 | 8 | 33,850 | 9 | 45,292 |
| 28 | Greer | 31 | 137,255 | 30 | 139,190 | 28 | 136,890 | 30 | 167,960 | 31 | 172,145 |
| 29 | Harmon | 10 | 40,350 | 9 | 37,695 | 10 | 48,095 | 10 | 48,095 | 11 | 55,845 |
| 30 | Harper | 3 | 7,989 | 3 | 8,075 | 3 | 8,663 | 3 | 8,856 | 3 | 9,096 |
| 31 | Haskell | 99 | 480,825 | 96 | 484,420 | 99 | 518,255 | 109 | 606,840 | 110 | 631,070 |
| 32 | Hughes | 86 | 378,562 | 89 | 410,251 | 103 | 550,716 | 114 | 605,900 | 118 | 631,310 |
| 33 | Jackson | 166 | 1,265,360 | 171 | 1,377,346 | 168 | 1,342,236 | 181 | 1,491,677 | 191 | 1,676,423 |
| 34 | Jefferson | 26 | 67,066 | 29 | 110,806 | 32 | 116,311 | 31 | 111,941 | 29 | 92,710 |
| 35 | Johnston | 63 | 333,535 | 66 | 359,067 | 68 | 387,360 | 74 | 462,373 | 76 | 499,552 |
| 36 | Kay | 92 | 556,573 | 92 | 574,986 | 106 | 687,754 | 120 | 834,370 | 127 | 944,690 |
| 37 | Kingfisher | 14 | 173,576 | 18 | 234,105 | 17 | 219,401 | 17 | 194,828 | 17 | 194,828 |
| 38 | Kiowa | 52 | 195,103 | 52 | 202,055 | 52 | 229,766 | 54 | 238,956 | 63 | 272,501 |
| 39 | Latimer | 64 | 245,813 | 70 | 286,402 | 73 | 299,012 | 74 | 311,588 | 79 | 349,103 |
| 40 | Leflore | 268 | 1,707,045 | 287 | 1,855,093 | 311 | 2,113,426 | 330 | 2,264,262 | 343 | 2,437,140 |

## History of 100% Disabled Veteran Exemptions

| | | 2007 | | 2008 | | 2009 | | 2010 | | 2011 | |
|---|---|---|---|---|---|---|---|---|---|---|---|
| Co # | County | Number | Assessed Value | Number | Assessed Value | Number | Assessed Value | Number | Assessed Value | Number | Assessed Value |
| 41 | Lincoln | 164 | 937,667 | 173 | 1,095,096 | 188 | 1,193,068 | 209 | 1,435,148 | 211 | 1,462,396 |
| 42 | Logan | 116 | 1,226,952 | 123 | 1,293,190 | 137 | 1,560,848 | 145 | 1,762,745 | 152 | 1,916,343 |
| 43 | Love | 27 | 163,318 | 32 | 218,459 | 36 | 268,911 | 38 | 304,292 | 38 | 309,051 |
| 44 | McClain | 121 | 1,048,671 | 177 | 1,666,293 | 205 | 1,894,651 | 238 | 2,253,646 | 254 | 2,417,234 |
| 45 | McCurtain | 137 | 600,059 | 152 | 689,793 | 157 | 681,106 | 163 | 744,052 | 171 | 804,771 |
| 46 | McIntosh | 184 | 1,099,296 | 204 | 1,208,712 | 224 | 1,456,324 | 252 | 1,629,829 | 256 | 1,739,513 |
| 47 | Major | 15 | 99,033 | 18 | 118,578 | 16 | 117,676 | 18 | 124,934 | 16 | 115,968 |
| 48 | Marshall | 78 | 508,200 | 86 | 582,987 | 91 | 661,623 | 93 | 675,555 | 115 | 831,176 |
| 49 | Mayes | 187 | 1,442,013 | 208 | 1,761,231 | 232 | 1,961,914 | 236 | 2,098,214 | 243 | 2,191,022 |
| 50 | Murray | 58 | 291,142 | 58 | 295,721 | 72 | 378,835 | 86 | 497,524 | 92 | 524,276 |
| 51 | Muskogee | 480 | 3,666,313 | 530 | 4,251,290 | 571 | 4,723,920 | 608 | 4,974,515 | 637 | 5,299,875 |
| 52 | Noble | 30 | 221,214 | 29 | 238,657 | 29 | 227,051 | 28 | 223,627 | 29 | 228,966 |
| 53 | Nowata | 48 | 272,404 | 50 | 289,365 | 55 | 325,986 | 52 | 346,897 | 56 | 365,534 |
| 54 | Okfuskee | 52 | 247,106 | 58 | 295,136 | 64 | 333,489 | 69 | 375,402 | 73 | 401,775 |
| 55 | Oklahoma | 1,748 | 20,267,398 | 1,890 | 23,342,283 | 2,039 | 26,430,081 | 2,236 | 29,876,379 | 2,347 | 32,486,938 |
| 56 | Okmulgee | 170 | 984,809 | 190 | 1,158,004 | 211 | 1,296,758 | 233 | 1,449,930 | 247 | 1,549,544 |
| 57 | Osage | 135 | 1,043,672 | 163 | 1,299,651 | 187 | 1,629,989 | 213 | 1,965,024 | 222 | 2,209,375 |
| 58 | Ottawa | 135 | 584,347 | 138 | 626,218 | 152 | 751,888 | 162 | 869,550 | 167 | 850,972 |
| 59 | Pawnee | 51 | 365,923 | 57 | 461,296 | 61 | 553,445 | 65 | 562,950 | 72 | 606,289 |
| 60 | Payne | 138 | 1,337,047 | 145 | 1,485,396 | 146 | 1,586,305 | 153 | 1,697,961 | 163 | 1,899,526 |
| 61 | Pittsburg | 262 | 1,669,897 | 277 | 1,820,084 | 290 | 1,995,035 | 310 | 2,223,436 | 322 | 2,393,726 |
| 62 | Pontotoc | 215 | 1,306,727 | 226 | 1,469,355 | 237 | 1,539,935 | 246 | 1,776,590 | 255 | 1,837,810 |
| 63 | Pottawatomie | 258 | 1,652,109 | 284 | 2,209,176 | 299 | 2,335,415 | 321 | 2,604,131 | 344 | 2,856,378 |
| 64 | Pushmataha | 81 | 415,615 | 93 | 510,389 | 94 | 518,458 | 98 | 543,960 | 102 | 566,234 |
| 65 | Roger Mills | 8 | 65,615 | 7 | 64,025 | 8 | 68,785 | 8 | 75,110 | 9 | 77,465 |
| 66 | Rogers | 275 | 2,606,626 | 309 | 3,181,970 | 331 | 3,613,538 | 346 | 3,932,160 | 369 | 4,429,157 |
| 67 | Seminole | 107 | 627,859 | 125 | 761,501 | 140 | 851,546 | 144 | 895,267 | 154 | 990,991 |
| 68 | Sequoyah | 254 | 1,356,127 | 266 | 1,500,635 | 287 | 1,706,812 | 307 | 1,935,742 | 330 | 2,232,802 |
| 69 | Stephens | 220 | 1,377,275 | 235 | 1,643,040 | 249 | 1,866,864 | 266 | 2,093,574 | 284 | 2,358,064 |
| 70 | Texas | 9 | 77,237 | 9 | 89,456 | 9 | 89,867 | 10 | 98,250 | 14 | 106,534 |
| 71 | Tillman | 28 | 151,451 | 31 | 163,959 | 32 | 176,098 | 32 | 177,962 | 31 | 175,014 |
| 72 | Tulsa | 1,095 | 12,123,302 | 1,169 | 13,695,531 | 1,243 | 15,140,329 | 1,332 | 16,625,140 | 1,404 | 17,862,025 |
| 73 | Wagoner | 263 | 2,644,242 | 291 | 3,019,325 | 317 | 3,559,788 | 346 | 4,017,852 | 383 | 4,641,606 |
| 74 | Washington | 181 | 1,372,876 | 208 | 1,648,212 | 216 | 1,794,566 | 224 | 1,947,830 | 237 | 2,143,525 |
| 75 | Washita | 28 | 112,032 | 28 | 120,889 | 34 | 160,811 | 35 | 157,559 | 36 | 183,300 |
| 76 | Woods | 14 | 59,471 | 17 | 70,427 | 17 | 75,198 | 20 | 99,399 | 18 | 96,025 |
| 77 | Woodward | 26 | 196,541 | 29 | 237,681 | 30 | 252,684 | 29 | 243,649 | 31 | 262,511 |
| | | | | | | | | | | | |
| | **Totals** | **13,024** | **116,892,616** | **14,128** | **130,208,750** | **15,197** | **147,019,062** | **16,278** | **163,483,589** | **17,203** | **178,663,111** |

## History of 100% Disabled Veteran Exemptions

| | | 2012 | | 2013 | | 2014 | | 2015 | | 2016 | |
|---|---|---|---|---|---|---|---|---|---|---|---|
| Co # | County | Number | Assessed Value | Number | Assessed Value | Number | Assessed Value | Number | Assessed Value | Number | Assessed Value |
| 01 | Adair | 123 | 803,888 | 123 | 846,580 | 131 | 904,432 | 138 | 969,239 | 140 | 1,019,557 |
| 02 | Alfalfa | 10 | 50,746 | 10 | 49,048 | 9 | 61,634 | 11 | 94,832 | 10 | 65,405 |
| 03 | Atoka | 79 | 473,090 | 84 | 555,889 | 93 | 636,375 | 97 | 700,045 | 102 | 776,279 |
| 04 | Beaver | 7 | 59,884 | 8 | 84,361 | 9 | 82,911 | 10 | 83,946 | 12 | 93,185 |
| 05 | Beckham | 49 | 397,833 | 51 | 472,843 | 55 | 529,681 | 52 | 523,288 | 54 | 557,025 |
| 06 | Blaine | 26 | 136,920 | 27 | 143,754 | 26 | 149,636 | 30 | 179,756 | 29 | 185,052 |
| 07 | Bryan | 279 | 2,410,006 | 291 | 2,513,533 | 309 | 2,764,678 | 307 | 2,788,838 | 342 | 3,234,883 |
| 08 | Caddo | 149 | 833,980 | 154 | 851,730 | 151 | 882,153 | 156 | 879,120 | 164 | 977,963 |
| 09 | Canadian | 394 | 6,294,868 | 445 | 7,353,697 | 481 | 8,326,196 | 529 | 9,254,947 | 591 | 10,919,658 |
| 10 | Carter | 211 | 2,151,802 | 220 | 2,279,486 | 228 | 2,401,954 | 227 | 2,387,550 | 243 | 2,862,095 |
| 11 | Cherokee | 349 | 2,542,979 | 358 | 2,764,897 | 380 | 3,124,260 | 405 | 3,373,183 | 413 | 3,704,088 |
| 12 | Choctaw | 104 | 601,511 | 110 | 661,736 | 108 | 707,813 | 112 | 758,018 | 111 | 755,778 |
| 13 | Cimarron | 6 | 35,092 | 6 | 32,619 | 6 | 31,974 | 6 | 32,710 | 6 | 31,295 |
| 14 | Cleveland | 1,173 | 17,797,331 | 1,258 | 19,533,106 | 1,334 | 20,614,037 | 1,418 | 23,998,406 | 1,528 | 26,784,190 |
| 15 | Coal | 59 | 211,271 | 60 | 218,837 | 54 | 186,611 | 55 | 221,285 | 58 | 243,843 |
| 16 | Comanche | 1,932 | 26,433,162 | 2,069 | 29,249,224 | 2,222 | 32,426,359 | 2,382 | 36,146,847 | 2,604 | 40,997,382 |
| 17 | Cotton | 53 | 441,314 | 56 | 485,979 | 62 | 664,847 | 65 | 723,159 | 70 | 795,312 |
| 18 | Craig | 104 | 762,432 | 108 | 817,287 | 100 | 779,708 | 105 | 850,697 | 99 | 814,449 |
| 19 | Creek | 322 | 3,061,355 | 345 | 3,388,715 | 358 | 3,638,053 | 382 | 4,053,623 | 403 | 4,308,909 |
| 20 | Custer | 65 | 575,762 | 64 | 561,182 | 63 | 580,978 | 59 | 551,537 | 60 | 622,530 |
| 21 | Delaware | 315 | 3,297,185 | 335 | 3,568,263 | 371 | 4,006,632 | 397 | 4,304,802 | 435 | 4,835,615 |
| 22 | Dewey | 10 | 50,970 | 9 | 45,923 | 11 | 66,083 | 13 | 85,749 | 13 | 89,000 |
| 23 | Ellis | 10 | 79,252 | 13 | 95,353 | 14 | 113,657 | 16 | 147,403 | 19 | 167,164 |
| 24 | Garfield | 187 | 2,029,631 | 188 | 2,185,469 | 196 | 2,267,878 | 201 | 2,490,263 | 208 | 2,640,380 |
| 25 | Garvin | 206 | 1,365,756 | 215 | 1,491,162 | 216 | 1,538,471 | 228 | 1,523,553 | 250 | 1,817,118 |
| 26 | Grady | 313 | 3,164,283 | 325 | 3,457,676 | 354 | 3,907,468 | 374 | 4,380,711 | 408 | 5,314,121 |
| 27 | Grant | 12 | 60,497 | 9 | 44,245 | 10 | 53,612 | 12 | 64,054 | 17 | 105,640 |
| 28 | Greer | 30 | 155,005 | 32 | 176,826 | 36 | 196,856 | 39 | 179,932 | 42 | 202,058 |
| 29 | Harmon | 12 | 62,080 | 13 | 67,887 | 12 | 70,181 | 13 | 77,009 | 12 | 70,754 |
| 30 | Harper | 2 | 6,936 | 2 | 7,282 | 3 | 16,047 | 4 | 19,781 | 6 | 35,089 |
| 31 | Haskell | 113 | 683,495 | 119 | 772,015 | 122 | 809,555 | 121 | 654,510 | 119 | 790,541 |
| 32 | Hughes | 120 | 657,723 | 124 | 749,163 | 125 | 780,217 | 127 | 827,940 | 125 | 914,162 |
| 33 | Jackson | 185 | 1,657,132 | 203 | 1,819,242 | 210 | 1,956,634 | 209 | 2,003,518 | 218 | 2,204,695 |
| 34 | Jefferson | 31 | 171,890 | 32 | 206,062 | 31 | 214,476 | 30 | 186,245 | 29 | 212,823 |
| 35 | Johnston | 81 | 545,255 | 86 | 609,597 | 92 | 651,198 | 93 | 732,095 | 98 | 849,040 |
| 36 | Kay | 132 | 966,934 | 141 | 1,057,157 | 150 | 1,175,364 | 167 | 1,353,119 | 170 | 1,418,445 |
| 37 | Kingfisher | 15 | 178,664 | 18 | 211,373 | 19 | 225,570 | 22 | 255,080 | 24 | 314,677 |
| 38 | Kiowa | 65 | 275,918 | 69 | 359,205 | 67 | 379,400 | 64 | 351,241 | 66 | 385,430 |
| 39 | Latimer | 87 | 411,214 | 87 | 452,103 | 86 | 464,393 | 85 | 438,065 | 87 | 458,372 |
| 40 | Leflore | 365 | 2,576,096 | 394 | 2,923,605 | 408 | 3,141,412 | 409 | 3,235,751 | 422 | 3,515,559 |

## History of 100% Disabled Veteran Exemptions

| | | 2012 | | 2013 | | 2014 | | 2015 | | 2016 | |
|---|---|---|---|---|---|---|---|---|---|---|---|
| Co # | County | Number | Assessed Value | Number | Assessed Value | Number | Assessed Value | Number | Assessed Value | Number | Assessed Value |
| 41 | Lincoln | 218 | 1,601,483 | 231 | 1,770,616 | 243 | 1,968,537 | 258 | 2,205,277 | 269 | 2,421,757 |
| 42 | Logan | 167 | 2,221,323 | 185 | 2,505,409 | 205 | 2,603,183 | 213 | 2,831,525 | 224 | 3,098,015 |
| 43 | Love | 39 | 318,296 | 44 | 360,361 | 44 | 369,872 | 48 | 421,258 | 50 | 463,330 |
| 44 | McClain | 280 | 2,781,662 | 302 | 3,197,636 | 313 | 3,475,703 | 19 | 160,596 | 362 | 4,161,518 |
| 45 | McCurtain | 171 | 855,173 | 173 | 858,891 | 174 | 894,557 | 141 | 1,149,884 | 187 | 969,039 |
| 46 | McIntosh | 260 | 1,807,749 | 270 | 1,994,804 | 286 | 2,221,508 | 280 | 3,006,061 | 311 | 2,563,554 |
| 47 | Major | 20 | 174,630 | 17 | 157,598 | 16 | 148,812 | 337 | 3,981,963 | 18 | 158,695 |
| 48 | Marshall | 122 | 865,158 | 128 | 993,436 | 135 | 1,067,109 | 185 | 932,301 | 142 | 1,226,416 |
| 49 | Mayes | 250 | 2,287,348 | 254 | 2,360,510 | 251 | 2,438,354 | 303 | 2,384,488 | 303 | 3,340,651 |
| 50 | Murray | 93 | 557,446 | 101 | 618,014 | 104 | 660,357 | 107 | 695,607 | 116 | 805,844 |
| 51 | Muskogee | 665 | 5,596,225 | 692 | 6,200,205 | 739 | 6,539,685 | 773 | 6,755,555 | 815 | 7,358,935 |
| 52 | Noble | 32 | 245,213 | 31 | 230,402 | 30 | 221,157 | 30 | 239,710 | 30 | 284,121 |
| 53 | Nowata | 52 | 347,354 | 54 | 377,975 | 49 | 365,798 | 49 | 388,095 | 52 | 413,512 |
| 54 | Okfuskee | 67 | 383,904 | 68 | 404,845 | 67 | 439,652 | 71 | 443,289 | 74 | 460,441 |
| 55 | Oklahoma | 2,482 | 34,592,801 | 2,594 | 36,836,879 | 2,717 | 39,649,233 | 2,825 | 43,069,130 | 2,976 | 47,325,772 |
| 56 | Okmulgee | 256 | 1,685,241 | 263 | 1,949,056 | 264 | 2,001,640 | 271 | 2,175,223 | 288 | 2,113,689 |
| 57 | Osage | 232 | 2,431,554 | 258 | 2,888,447 | 259 | 2,958,783 | 277 | 3,411,924 | 279 | 3,529,998 |
| 58 | Ottawa | 175 | 919,934 | 191 | 1,155,981 | 194 | 1,245,934 | 204 | 1,239,315 | 215 | 1,533,742 |
| 59 | Pawnee | 73 | 699,297 | 81 | 788,762 | 80 | 869,408 | 89 | 1,050,830 | 96 | 1,125,686 |
| 60 | Payne | 180 | 2,122,135 | 195 | 2,429,002 | 203 | 2,634,289 | 204 | 2,755,601 | 215 | 3,092,552 |
| 61 | Pittsburg | 345 | 2,508,945 | 362 | 2,761,659 | 381 | 3,066,325 | 379 | 3,138,785 | 391 | 3,375,021 |
| 62 | Pontotoc | 252 | 1,856,400 | 266 | 2,036,380 | 267 | 2,062,610 | 269 | 2,235,116 | 274 | 2,354,762 |
| 63 | Pottawatomie | 373 | 3,336,656 | 401 | 3,554,845 | 426 | 3,908,242 | 458 | 4,426,979 | 493 | 5,223,688 |
| 64 | Pushmataha | 107 | 610,240 | 110 | 642,304 | 118 | 723,807 | 123 | 769,443 | 128 | 817,205 |
| 65 | Roger Mills | 9 | 77,295 | 11 | 60,360 | 11 | 90,560 | 10 | 82,355 | 10 | 82,015 |
| 66 | Rogers | 393 | 4,755,448 | 426 | 5,609,901 | 457 | 6,320,248 | 499 | 7,245,976 | 538 | 8,339,476 |
| 67 | Seminole | 157 | 1,076,611 | 171 | 1,160,838 | 178 | 1,234,982 | 176 | 1,114,535 | 184 | 1,298,466 |
| 68 | Sequoyah | 363 | 2,626,016 | 381 | 3,158,953 | 406 | 3,570,455 | 445 | 4,124,626 | 462 | 4,316,421 |
| 69 | Stephens | 311 | 2,679,344 | 326 | 2,863,962 | 348 | 3,209,392 | 352 | 3,313,350 | 373 | 3,565,038 |
| 70 | Texas | 17 | 138,123 | 16 | 144,277 | 17 | 121,551 | 18 | 179,022 | 17 | 107,303 |
| 71 | Tillman | 36 | 208,836 | 40 | 230,477 | 41 | 242,959 | 42 | 247,852 | 48 | 307,462 |
| 72 | Tulsa | 1,467 | 19,102,444 | 1,545 | 20,392,759 | 1,606 | 21,835,339 | 1,708 | 24,229,378 | 1,823 | 26,696,878 |
| 73 | Wagoner | 411 | 5,096,899 | 451 | 5,252,494 | 471 | 6,120,447 | 512 | 6,706,877 | 556 | 7,430,115 |
| 74 | Washington | 246 | 2,261,696 | 257 | 2,401,619 | 278 | 2,732,292 | 282 | 2,860,240 | 285 | 3,011,159 |
| 75 | Washita | 39 | 190,403 | 46 | 237,119 | 49 | 279,525 | 46 | 260,953 | 49 | 302,337 |
| 76 | Woods | 19 | 106,118 | 19 | 119,095 | 18 | 131,353 | 19 | 140,330 | 19 | 145,826 |
| 77 | Woodward | 32 | 270,833 | 33 | 281,923 | 33 | 312,991 | 38 | 308,825 | 43 | 374,428 |
| | | | | | | | | | | | |
| | **Totals** | **18,196** | **193,867,375** | **19,254** | **212,151,905** | **20,190** | **230,266,043** | **21,230** | **252,564,121** | **22,522** | **280,284,428** |

## History of 100% Disabled Veteran Exemptions

| Co # | County | 2017 | | 2018 | |
|---|---|---|---|---|---|
| | | Number | Assessed Value | Number | Assessed Value |
| 01 | Adair | 141 | 1,065,398 | 147 | 1,160,821 |
| 02 | Alfalfa | 11 | 66,484 | 12 | 58,422 |
| 03 | Atoka | 109 | 919,415 | 110 | 879,954 |
| 04 | Beaver | 14 | 120,948 | 17 | 154,813 |
| 05 | Beckham | 64 | 673,283 | 70 | 803,813 |
| 06 | Blaine | 27 | 203,512 | 30 | 285,375 |
| 07 | Bryan | 358 | 3,610,797 | 355 | 3,892,384 |
| 08 | Caddo | 171 | 1,065,675 | 178 | 1,179,024 |
| 09 | Canadian | 637 | 12,340,504 | 729 | 14,824,782 |
| 10 | Carter | 249 | 3,036,356 | 268 | 3,549,587 |
| 11 | Cherokee | 428 | 4,014,516 | 447 | 4,197,535 |
| 12 | Choctaw | 114 | 767,558 | 116 | 844,904 |
| 13 | Cimarron | 6 | 31,440 | 6 | 30,892 |
| 14 | Cleveland | 1,663 | 29,493,003 | 1,875 | 33,746,823 |
| 15 | Coal | 61 | 261,208 | 61 | 280,212 |
| 16 | Comanche | 2,728 | 44,033,504 | 2,988 | 49,846,697 |
| 17 | Cotton | 71 | 851,766 | 69 | 858,643 |
| 18 | Craig | 104 | 812,288 | 105 | 909,845 |
| 19 | Creek | 422 | 4,781,399 | 440 | 5,135,115 |
| 20 | Custer | 69 | 728,410 | 70 | 759,607 |
| 21 | Delaware | 451 | 5,297,504 | 454 | 5,442,858 |
| 22 | Dewey | 14 | 98,385 | 13 | 96,680 |
| 23 | Ellis | 21 | 236,415 | 23 | 277,935 |
| 24 | Garfield | 216 | 2,780,952 | 221 | 3,139,333 |
| 25 | Garvin | 257 | 1,955,868 | 269 | 2,179,260 |
| 26 | Grady | 420 | 5,832,311 | 453 | 6,676,368 |
| 27 | Grant | 16 | 108,721 | 16 | 114,130 |
| 28 | Greer | 43 | 236,964 | 44 | 250,562 |
| 29 | Harmon | 11 | 64,902 | 10 | 78,324 |
| 30 | Harper | 7 | 46,784 | 6 | 55,905 |
| 31 | Haskell | 116 | 853,457 | 125 | 977,036 |
| 32 | Hughes | 125 | 925,413 | 126 | 899,095 |
| 33 | Jackson | 216 | 2,304,593 | 237 | 2,660,618 |
| 34 | Jefferson | 31 | 239,217 | 30 | 242,031 |
| 35 | Johnston | 92 | 824,715 | 103 | 970,194 |
| 36 | Kay | 167 | 1,439,926 | 171 | 1,530,694 |
| 37 | Kingfisher | 32 | 415,786 | 39 | 538,042 |
| 38 | Kiowa | 64 | 392,483 | 69 | 447,126 |
| 39 | Latimer | 88 | 498,513 | 95 | 638,257 |
| 40 | Leflore | 430 | 3,795,554 | 443 | 4,244,196 |

## History of 100% Disabled Veteran Exemptions

| Co # | County | 2017 | | 2018 | |
|---|---|---|---|---|---|
| | | Number | Assessed Value | Number | Assessed Value |
| 41 | Lincoln | 277 | 2,634,976 | 300 | 2,952,328 |
| 42 | Logan | 229 | 3,317,587 | 255 | 3,828,681 |
| 43 | Love | 60 | 529,626 | 65 | 646,397 |
| 44 | McClain | 389 | 5,191,288 | 423 | 6,208,380 |
| 45 | McCurtain | 195 | 1,105,632 | 197 | 1,163,323 |
| 46 | McIntosh | 310 | 2,756,153 | 309 | 3,004,944 |
| 47 | Major | 20 | 156,470 | 20 | 182,033 |
| 48 | Marshall | 145 | 1,285,068 | 160 | 1,449,619 |
| 49 | Mayes | 317 | 3,590,722 | 323 | 3,780,306 |
| 50 | Murray | 122 | 867,918 | 138 | 1,112,178 |
| 51 | Muskogee | 837 | 7,937,255 | 870 | 8,566,265 |
| 52 | Noble | 37 | 377,384 | 46 | 456,890 |
| 53 | Nowata | 52 | 471,624 | 54 | 491,335 |
| 54 | Okfuskee | 74 | 469,576 | 78 | 522,785 |
| 55 | Oklahoma | 3,112 | 52,147,453 | 3,402 | 59,519,872 |
| 56 | Okmulgee | 288 | 2,528,587 | 310 | 2,860,659 |
| 57 | Osage | 289 | 3,856,469 | 299 | 4,248,434 |
| 58 | Ottawa | 230 | 1,692,229 | 241 | 1,912,192 |
| 59 | Pawnee | 99 | 115,040 | 104 | 1,198,231 |
| 60 | Payne | 213 | 3,085,300 | 230 | 3,549,721 |
| 61 | Pittsburg | 400 | 3,213,935 | 427 | 3,706,640 |
| 62 | Pontotoc | 276 | 2,536,774 | 283 | 2,798,241 |
| 63 | Pottawatomie | 519 | 5,772,897 | 566 | 6,655,278 |
| 64 | Pushmataha | 128 | 901,070 | 136 | 1,038,720 |
| 65 | Roger Mills | 10 | 78,585 | 10 | 73,892 |
| 66 | Rogers | 557 | 8,865,266 | 602 | 9,906,183 |
| 67 | Seminole | 198 | 1,362,874 | 209 | 1,695,172 |
| 68 | Sequoyah | 477 | 4,635,220 | 503 | 4,948,160 |
| 69 | Stephens | 405 | 4,074,528 | 431 | 4,474,985 |
| 70 | Texas | 16 | 118,504 | 20 | 202,399 |
| 71 | Tillman | 53 | 328,118 | 58 | 349,657 |
| 72 | Tulsa | 1,875 | 28,408,024 | 2,003 | 31,979,055 |
| 73 | Wagoner | 582 | 8,003,923 | 600 | 8,528,857 |
| 74 | Washington | 291 | 3,063,029 | 296 | 3,221,045 |
| 75 | Washita | 50 | 297,242 | 55 | 356,992 |
| 76 | Woods | 21 | 190,456 | 22 | 213,609 |
| 77 | Woodward | 42 | 410,633 | 44 | 440,811 |
| | | | | | |
| | **Totals** | **23,459** | **303,603,362** | **25,129** | **343,102,161** |

## 2018 Exemptions

| | | Base Homestead Exemptions | | | | Additional Homestead Exemptions | | | |
|---|---|---|---|---|---|---|---|---|---|
| Co # | County | # of Exemptions | Est Fair Cash Value | Assessed Value | Estimated Tax | # of Exemptions | Est Fair Cash Value | Assessed Value | Estimated Tax |
| 01 | ADAIR | 3,454 | 28,706,417 | 3,444,770 | $252,626 | 421 | 3,346,017 | 401,522 | $29,446 |
| 02 | ALFALFA | 1,179 | 9,033,392 | 1,129,174 | $93,390 | 33 | 212,808 | 26,601 | $2,200 |
| 03 | ATOKA | 3,168 | 26,252,700 | 3,150,324 | $273,080 | 489 | 3,828,567 | 459,428 | $39,825 |
| 04 | BEAVER | 1,201 | 9,235,131 | 1,200,567 | $69,943 | 20 | 148,531 | 19,309 | $1,125 |
| 05 | BECKHAM | 3,568 | 29,555,633 | 3,546,676 | $301,807 | 112 | 833,425 | 100,011 | $8,511 |
| 06 | BLAINE | 1,971 | 17,778,573 | 1,955,643 | $169,226 | 54 | 443,282 | 48,761 | $4,219 |
| 07 | BRYAN | 6,549 | 59,427,536 | 6,537,029 | $547,023 | 439 | 3,800,336 | 418,037 | $34,982 |
| 08 | CADDO | 5,091 | 45,855,800 | 5,044,138 | $481,296 | 542 | 5,040,191 | 554,421 | $52,901 |
| 09 | CANADIAN | 29,158 | 242,443,083 | 29,093,170 | $3,107,898 | 371 | 3,031,867 | 363,824 | $38,866 |
| 10 | CARTER | 9,602 | 79,789,892 | 9,574,787 | $892,376 | 704 | 5,540,333 | 664,840 | $61,964 |
| 11 | CHEROKEE | 5,823 | 52,617,264 | 5,787,899 | $500,716 | 595 | 5,242,355 | 576,659 | $49,887 |
| 12 | CHOCTAW | 2,840 | 25,560,845 | 2,811,693 | $233,601 | 249 | 2,188,818 | 240,770 | $20,004 |
| 13 | CIMARRON | 519 | 3,972,308 | 516,400 | $32,175 | 28 | 194,854 | 25,331 | $1,578 |
| 14 | CLEVELAND | 44,908 | 374,133,292 | 44,895,995 | $5,449,585 | 871 | 7,199,325 | 863,919 | $104,865 |
| 15 | COAL | 1,333 | 11,041,850 | 1,325,022 | $102,471 | 130 | 997,642 | 119,717 | $9,258 |
| 16 | COMANCHE | 12,296 | 109,090,818 | 12,272,717 | $1,104,982 | 685 | 5,966,667 | 671,250 | $60,436 |
| 17 | COTTON | 1,115 | 9,681,035 | 1,113,319 | $96,577 | 38 | 309,748 | 35,621 | $3,090 |
| 18 | CRAIG | 2,859 | 24,755,557 | 2,846,889 | $242,799 | 253 | 2,128,539 | 244,782 | $20,876 |
| 19 | CREEK | 14,426 | 119,479,250 | 14,337,510 | $1,483,852 | 922 | 7,339,850 | 880,782 | $91,156 |
| 20 | CUSTER | 4,832 | 43,750,091 | 4,812,510 | $437,230 | 148 | 1,243,164 | 136,748 | $12,424 |
| 21 | DELAWARE | 7,810 | 67,638,765 | 7,778,458 | $658,675 | 668 | 5,574,417 | 641,058 | $54,284 |
| 22 | DEWEY | 1,130 | 10,131,082 | 1,114,419 | $83,994 | 33 | 263,055 | 28,936 | $2,181 |
| 23 | ELLIS | 1,011 | 8,305,150 | 996,618 | $75,249 | 40 | 294,650 | 35,358 | $2,670 |
| 24 | GARFIELD | 11,657 | 92,371,712 | 11,546,464 | $1,111,838 | 513 | 3,648,848 | 456,106 | $43,920 |
| 25 | GARVIN | 5,351 | 48,504,109 | 5,335,452 | $449,517 | 378 | 3,228,091 | 355,090 | $29,917 |
| 26 | GRADY | 12,064 | 109,480,782 | 12,042,886 | $1,183,529 | 590 | 5,129,136 | 564,205 | $55,448 |
| 27 | GRANT | 1,099 | 8,731,848 | 1,091,481 | $64,956 | 20 | 139,848 | 17,481 | $1,040 |
| 28 | GREER | 1,122 | 9,263,733 | 1,111,648 | $84,378 | 102 | 713,158 | 85,579 | $6,496 |
| 29 | HARMON | 493 | 4,027,708 | 483,325 | $48,328 | 17 | 102,142 | 12,257 | $1,226 |
| 30 | HARPER | 809 | 6,719,075 | 806,289 | $60,426 | 15 | 114,492 | 13,739 | $1,030 |
| 31 | HASKELL | 2,750 | 24,791,600 | 2,727,076 | $225,221 | 250 | 2,128,718 | 234,159 | $19,338 |
| 32 | HUGHES | 2,563 | 22,996,455 | 2,529,610 | $216,648 | 323 | 2,681,427 | 294,957 | $25,261 |
| 33 | JACKSON | 3,581 | 29,748,933 | 3,569,872 | $283,581 | 237 | 1,252,867 | 150,344 | $11,943 |
| 34 | JEFFERSON | 1,174 | 9,947,191 | 1,143,927 | $101,121 | 61 | 469,348 | 53,975 | $4,771 |
| 35 | JOHNSTON | 2,036 | 16,896,292 | 2,027,555 | $149,615 | 191 | 1,537,700 | 184,524 | $13,616 |
| 36 | KAY | 8,290 | 74,990,100 | 8,248,911 | $752,724 | 264 | 2,224,318 | 244,675 | $22,327 |
| 37 | KINGFISHER | 2,779 | 25,094,482 | 2,760,393 | $234,981 | 15 | 136,364 | 15,000 | $1,277 |
| 38 | KIOWA | 1,948 | 17,402,973 | 1,914,327 | $181,473 | 130 | 1,073,827 | 118,121 | $11,198 |
| 39 | LATIMER | 1,925 | 17,045,518 | 1,909,098 | $179,470 | 159 | 1,277,116 | 143,037 | $13,447 |
| 40 | LEFLORE | 9,692 | 86,062,145 | 9,466,836 | $826,259 | 619 | 5,290,300 | 581,933 | $50,791 |

## 2018 Exemptions

| | | Base Homestead Exemptions | | | | Additional Homestead Exemptions | | | |
|---|---|---|---|---|---|---|---|---|---|
| Co # | County | # of Exemptions | Est Fair Cash Value | Assessed Value | Estimated Tax | # of Exemptions | Est Fair Cash Value | Assessed Value | Estimated Tax |
| 41 | LINCOLN | 7,071 | 63,577,255 | 6,993,498 | $629,919 | 432 | 3,682,709 | 405,098 | $36,488 |
| 42 | LOGAN | 8,595 | 77,549,318 | 8,530,425 | $824,121 | 320 | 2,706,918 | 297,761 | $28,767 |
| 43 | LOVE | 2,099 | 17,466,675 | 2,096,001 | $185,381 | 107 | 865,492 | 103,859 | $9,186 |
| 44 | MCCLAIN | 7,353 | 66,799,100 | 7,347,901 | $829,847 | 182 | 1,620,091 | 178,210 | $20,126 |
| 45 | MCCURTAIN | 6,493 | 58,520,673 | 6,437,274 | $547,944 | 772 | 6,332,845 | 696,613 | $59,296 |
| 46 | MCINTOSH | 4,555 | 41,095,891 | 4,520,548 | $400,599 | 506 | 4,373,936 | 481,133 | $42,637 |
| 47 | MAJOR | 1,939 | 17,550,009 | 1,930,501 | $173,987 | 23 | 208,409 | 22,925 | $2,066 |
| 48 | MARSHALL | 3,016 | 26,611,840 | 2,993,832 | $241,446 | 131 | 1,132,649 | 127,423 | $10,276 |
| 49 | MAYES | 8,163 | 72,703,643 | 8,142,808 | $659,064 | 524 | 4,566,714 | 511,472 | $41,398 |
| 50 | MURRAY | 2,681 | 24,324,409 | 2,675,685 | $247,392 | 218 | 1,812,255 | 199,348 | $18,432 |
| 51 | MUSKOGEE | 11,715 | 105,198,882 | 11,571,877 | $1,067,856 | 1,099 | 7,732,109 | 850,532 | $78,487 |
| 52 | NOBLE | 2,424 | 20,924,957 | 2,406,370 | $190,754 | 118 | 965,148 | 110,992 | $8,798 |
| 53 | NOWATA | 2,315 | 19,225,108 | 2,307,013 | $211,938 | 155 | 1,175,542 | 141,065 | $12,959 |
| 54 | OKFUSKEE | 2,241 | 20,218,591 | 2,224,045 | $198,975 | 208 | 1,766,645 | 194,331 | $17,386 |
| 55 | OKLAHOMA | 109,846 | 998,178,545 | 109,799,640 | $12,670,722 | 5,737 | 49,212,764 | 5,413,404 | $624,699 |
| 56 | OKMULGEE | 6,968 | 57,794,683 | 6,935,362 | $628,213 | 733 | 5,687,050 | 682,446 | $61,817 |
| 57 | OSAGE | 9,094 | 75,704,408 | 9,084,529 | $810,536 | 363 | 2,801,183 | 336,142 | $29,991 |
| 58 | OTTAWA | 5,804 | 50,762,614 | 5,786,938 | $479,534 | 464 | 3,916,219 | 446,449 | $36,995 |
| 59 | PAWNEE | 3,564 | 29,587,683 | 3,550,522 | $330,082 | 233 | 1,865,325 | 223,839 | $20,810 |
| 60 | PAYNE | 11,029 | 96,553,684 | 11,007,120 | $1,020,678 | 386 | 3,221,579 | 367,260 | $34,056 |
| 61 | PITTSBURG | 9,561 | 86,416,573 | 9,505,823 | $786,150 | 739 | 6,147,700 | 676,247 | $55,927 |
| 62 | PONTOTOC | 6,803 | 56,539,908 | 6,784,789 | $566,647 | 444 | 3,510,775 | 421,293 | $35,185 |
| 63 | POTTAWATOMIE | 13,806 | 114,624,283 | 13,754,914 | $1,381,918 | 642 | 5,138,308 | 616,597 | $61,948 |
| 64 | PUSHMATAHA | 2,163 | 19,515,464 | 2,146,701 | $157,029 | 244 | 2,064,018 | 227,042 | $16,608 |
| 65 | ROGER MILLS | 819 | 6,767,600 | 812,112 | $57,100 | 4 | 33,333 | 4,000 | $281 |
| 66 | ROGERS | 19,179 | 174,076,827 | 19,148,451 | $1,864,567 | 642 | 5,693,027 | 626,233 | $60,979 |
| 67 | SEMINOLE | 4,496 | 36,911,683 | 4,429,402 | $351,394 | 362 | 2,758,992 | 331,079 | $26,265 |
| 68 | SEQUOYAH | 7,133 | 64,588,218 | 7,104,704 | $593,683 | 732 | 6,383,155 | 702,147 | $58,673 |
| 69 | STEPHENS | 9,271 | 84,127,091 | 9,253,980 | $779,766 | 680 | 5,785,945 | 636,454 | $53,629 |
| 70 | TEXAS | 2,907 | 22,319,608 | 2,901,549 | $173,819 | 55 | 423,077 | 55,000 | $3,295 |
| 71 | TILLMAN | 1,799 | 14,775,233 | 1,773,028 | $162,346 | 87 | 609,442 | 73,133 | $6,696 |
| 72 | TULSA | 107,206 | 970,088,282 | 106,709,711 | $14,030,013 | 4,994 | 44,736,364 | 4,921,000 | $647,005 |
| 73 | WAGONER | 16,745 | 149,234,268 | 16,714,238 | $1,688,466 | 834 | 7,170,563 | 803,103 | $81,129 |
| 74 | WASHINGTON | 10,644 | 88,149,042 | 10,577,885 | $1,225,726 | 479 | 3,840,775 | 460,893 | $53,407 |
| 75 | WASHITA | 2,394 | 21,563,155 | 2,371,947 | $193,029 | 64 | 498,682 | 54,855 | $4,464 |
| 76 | WOODS | 1,697 | 14,601,139 | 1,679,131 | $123,793 | 65 | 499,965 | 57,496 | $4,239 |
| 77 | WOODWARD | 3,692 | 33,543,200 | 3,689,752 | $329,267 | 115 | 997,945 | 109,774 | $9,796 |
| | | | | | | | | | |
| | **TOTALS** | **672,456** | **5,910,499,661** | **669,700,883** | **$69,658,339** | **35,622** | **298,253,787** | **33,649,515** | **$3,393,988** |

## History of Base Homestead Exemptions

| | | 2018 | | 2017 | | 2016 | | 2015 | | 2014 | | 2013 | | 2012 | | 2011 | |
|---|---|---|---|---|---|---|---|---|---|---|---|---|---|---|---|---|---|
| Co # | County | Number | Assessed Value | Number | Assessed Value | Number | Assessed Value | Number | Assessed Value | Number | Assessed Value | Number | Assessed Value | Number | Assessed Value | Number | Assessed Value |
| 01 | Adair | 3,454 | 3,444,770 | 3,579 | 3,569,112 | 3,672 | 3,660,542 | 3,710 | 3,695,828 | 3,758 | 3,739,691 | 3,791 | 3,771,350 | 3,827 | 3,806,906 | 3,833 | 3,811,870 |
| 02 | Alfalfa | 1,179 | 1,129,174 | 1,174 | 1,122,454 | 1,200 | 1,145,136 | 1,200 | 1,147,057 | 1,217 | 1,164,265 | 1,249 | 1,200,144 | 1,268 | 1,221,515 | 1,289 | 1,238,524 |
| 03 | Atoka | 3,168 | 3,150,324 | 3,158 | 3,140,362 | 3,191 | 3,173,300 | 3,173 | 3,153,117 | 3,138 | 3,119,648 | 3,147 | 3,125,657 | 3,166 | 3,140,326 | 3,125 | 3,101,053 |
| 04 | Beaver | 1,201 | 1,200,567 | 1,224 | 1,224,000 | 1,266 | 1,266,000 | 1,294 | 1,294,000 | 1,312 | 1,311,933 | 1,330 | 1,328,933 | 1,350 | 1,349,911 | 1,362 | 1,361,851 |
| 05 | Beckham | 3,568 | 3,546,676 | 3,632 | 3,610,496 | 3,670 | 3,642,738 | 3,605 | 3,577,250 | 3,670 | 3,641,157 | 3,704 | 3,664,683 | 3,743 | 3,702,857 | 3,849 | 3,802,831 |
| 06 | Blaine | 1,971 | 1,955,643 | 2,008 | 1,990,769 | 2,031 | 2,009,242 | 2,101 | 2,075,083 | 2,138 | 2,113,467 | 2,178 | 2,148,436 | 2,202 | 2,170,976 | 2,235 | 2,200,955 |
| 07 | Bryan | 6,549 | 6,537,029 | 6,627 | 6,615,570 | 6,652 | 6,636,632 | 6,784 | 6,769,496 | 6,853 | 6,837,834 | 7,013 | 6,993,159 | 7,092 | 7,073,996 | 7,122 | 7,104,964 |
| 08 | Caddo | 5,091 | 5,044,138 | 5,199 | 5,149,843 | 5,257 | 5,204,629 | 5,293 | 5,239,918 | 5,332 | 5,276,631 | 5,392 | 5,327,113 | 5,466 | 5,392,353 | 5,511 | 5,441,553 |
| 09 | Canadian | 29,158 | 29,093,170 | 28,727 | 28,663,840 | 28,194 | 28,127,567 | 27,073 | 27,003,927 | 26,987 | 26,921,097 | 26,631 | 26,557,095 | 26,392 | 26,321,146 | 26,232 | 26,166,997 |
| 10 | Carter | 9,602 | 9,574,787 | 9,620 | 9,592,782 | 9,761 | 9,733,255 | 9,811 | 9,778,045 | 9,814 | 9,776,676 | 9,949 | 9,905,766 | 10,161 | 10,119,485 | 10,207 | 10,160,123 |
| 11 | Cherokee | 5,823 | 5,787,899 | 5,857 | 5,821,935 | 5,802 | 5,771,066 | 5,740 | 5,710,400 | 5,661 | 5,632,409 | 5,839 | 5,828,183 | 5,972 | 6,018,099 | 6,168 | 6,160,694 |
| 12 | Choctaw | 2,840 | 2,811,693 | 2,851 | 2,819,017 | 2,901 | 2,861,833 | 2,910 | 2,871,929 | 2,889 | 2,848,359 | 3,005 | 2,956,526 | 3,108 | 3,058,023 | 3,181 | 3,122,351 |
| 13 | Cimarron | 519 | 516,400 | 524 | 521,299 | 539 | 535,095 | 568 | 563,994 | 600 | 594,753 | 619 | 614,451 | 626 | 621,492 | 627 | 621,497 |
| 14 | Cleveland | 44,908 | 44,895,995 | 44,657 | 44,656,500 | 42,562 | 42,550,386 | 42,566 | 42,553,328 | 42,214 | 42,203,123 | 43,132 | 43,119,393 | 43,628 | 43,616,691 | 43,851 | 43,839,303 |
| 15 | Coal | 1,333 | 1,325,022 | 1,330 | 1,320,852 | 1,345 | 1,336,164 | 1,359 | 1,349,579 | 1,400 | 1,385,671 | 1,412 | 1,396,724 | 1,431 | 1,410,824 | 1,454 | 1,425,535 |
| 16 | Comanche | 12,296 | 12,272,717 | 12,695 | 12,669,211 | 12,966 | 12,938,162 | 13,280 | 13,247,524 | 13,536 | 13,504,696 | 13,820 | 13,784,965 | 14,220 | 14,180,913 | 14,524 | 14,527,770 |
| 17 | Cotton | 1,115 | 1,113,319 | 1,130 | 1,127,867 | 1,166 | 1,163,245 | 1,192 | 1,189,238 | 1,208 | 1,205,774 | 1,239 | 1,235,486 | 1,276 | 1,272,505 | 1,295 | 1,290,089 |
| 18 | Craig | 2,859 | 2,846,889 | 2,976 | 2,960,845 | 2,961 | 2,946,085 | 2,997 | 2,980,823 | 3,066 | 3,050,047 | 3,148 | 3,131,018 | 3,127 | 3,110,949 | 3,170 | 3,154,278 |
| 19 | Creek | 14,426 | 14,337,510 | 14,454 | 14,371,036 | 14,587 | 14,509,836 | 14,739 | 14,652,795 | 14,819 | 14,722,235 | 15,078 | 14,995,358 | 15,354 | 15,243,423 | 15,309 | 15,191,720 |
| 20 | Custer | 4,832 | 4,812,510 | 4,905 | 4,883,228 | 4,876 | 4,851,746 | 4,871 | 4,846,132 | 4,888 | 4,858,169 | 4,913 | 4,880,518 | 4,959 | 4,925,040 | 4,984 | 4,944,074 |
| 21 | Delaware | 7,810 | 7,778,458 | 8,035 | 8,001,337 | 8,150 | 8,113,108 | 8,302 | 8,265,032 | 8,469 | 8,426,669 | 8,684 | 8,633,391 | 8,851 | 8,797,013 | 8,999 | 8,943,045 |
| 22 | Dewey | 1,130 | 1,114,419 | 1,143 | 1,129,270 | 1,136 | 1,124,568 | 1,140 | 1,129,119 | 1,137 | 1,126,603 | 1,157 | 1,146,023 | 1,194 | 1,184,946 | 1,197 | 1,185,673 |
| 23 | Ellis | 1,011 | 996,618 | 1,026 | 1,010,785 | 1,037 | 1,022,494 | 1,038 | 1,021,494 | 1,065 | 1,046,278 | 1,097 | 1,077,747 | 1,113 | 1,097,002 | 1,143 | 1,125,796 |
| 24 | Garfield | 11,657 | 11,546,464 | 11,550 | 11,440,681 | 11,758 | 11,617,761 | 11,871 | 11,726,036 | 12,069 | 11,920,277 | 12,234 | 12,080,030 | 12,449 | 12,290,157 | 12,700 | 12,551,301 |
| 25 | Garvin | 5,351 | 5,335,452 | 5,388 | 5,367,320 | 5,460 | 5,439,909 | 5,597 | 5,575,937 | 5,795 | 5,773,631 | 5,927 | 5,901,399 | 5,851 | 5,821,768 | 6,005 | 5,967,263 |
| 26 | Grady | 12,064 | 12,042,886 | 11,797 | 11,776,695 | 11,723 | 11,699,396 | 11,757 | 11,728,633 | 11,748 | 11,713,508 | 11,898 | 11,856,329 | 12,035 | 11,989,784 | 12,208 | 12,148,802 |
| 27 | Grant | 1,099 | 1,091,481 | 1,111 | 1,102,187 | 1,119 | 1,108,661 | 1,151 | 1,135,759 | 1,170 | 1,154,605 | 1,171 | 1,156,018 | 1,236 | 1,219,447 | 1,247 | 1,228,412 |
| 28 | Greer | 1,122 | 1,111,648 | 1,156 | 1,144,083 | 1,194 | 1,182,752 | 1,235 | 1,221,724 | 1,213 | 1,200,025 | 1,231 | 1,216,931 | 1,274 | 1,256,558 | 1,300 | 1,283,208 |
| 29 | Harmon | 493 | 483,325 | 512 | 501,658 | 536 | 522,933 | 553 | 537,084 | 568 | 549,966 | 598 | 578,186 | 613 | 590,170 | 633 | 608,731 |
| 30 | Harper | 809 | 806,289 | 820 | 818,321 | 853 | 852,196 | 877 | 876,117 | 909 | 907,281 | 922 | 920,207 | 936 | 932,645 | 948 | 944,708 |
| 31 | Haskell | 2,750 | 2,727,076 | 2,777 | 2,751,502 | 2,818 | 2,791,339 | 2,925 | 2,891,435 | 2,962 | 2,929,775 | 2,958 | 2,925,270 | 2,890 | 2,853,705 | 2,914 | 2,875,565 |
| 32 | Hughes | 2,563 | 2,529,610 | 2,553 | 2,525,252 | 2,579 | 2,551,895 | 2,568 | 2,545,129 | 2,681 | 2,647,583 | 2,875 | 2,831,272 | 2,835 | 2,756,423 | 2,905 | 2,827,517 |
| 33 | Jackson | 3,581 | 3,569,872 | 3,709 | 3,694,775 | 3,810 | 3,786,213 | 3,796 | 3,777,108 | 3,809 | 3,789,952 | 3,870 | 3,848,548 | 3,853 | 3,832,447 | 3,871 | 3,842,657 |
| 34 | Jefferson | 1,174 | 1,143,927 | 1,205 | 1,167,497 | 1,228 | 1,187,389 | 1,274 | 1,231,630 | 1,289 | 1,253,616 | 1,329 | 1,289,738 | 1,360 | 1,319,320 | 1,358 | 1,313,612 |
| 35 | Johnston | 2,036 | 2,027,555 | 2,071 | 2,064,830 | 2,120 | 2,115,010 | 2,130 | 2,124,029 | 2,195 | 2,188,709 | 2,224 | 2,215,538 | 2,247 | 2,238,450 | 2,272 | 2,262,884 |
| 36 | Kay | 8,290 | 8,248,911 | 8,474 | 8,430,857 | 8,592 | 8,553,035 | 8,804 | 8,764,874 | 9,005 | 8,963,804 | 9,243 | 9,204,121 | 9,505 | 9,467,211 | 9,724 | 9,682,436 |
| 37 | Kingfisher | 2,779 | 2,760,393 | 2,798 | 2,776,672 | 2,835 | 2,813,828 | 2,850 | 2,828,815 | 2,907 | 2,885,633 | 2,969 | 2,943,458 | 3,007 | 2,975,087 | 3,061 | 3,027,220 |
| 38 | Kiowa | 1,948 | 1,914,327 | 1,992 | 1,953,779 | 2,015 | 1,973,759 | 2,007 | 1,962,227 | 2,061 | 2,009,698 | 2,128 | 2,075,212 | 2,229 | 2,166,274 | 2,265 | 2,197,328 |
| 39 | Latimer | 1,925 | 1,909,098 | 2,034 | 2,013,951 | 2,114 | 2,088,831 | 2,143 | 2,111,542 | 2,092 | 2,056,878 | 2,143 | 2,104,109 | 2,199 | 2,155,653 | 2,230 | 2,180,058 |
| 40 | Leflore | 9,692 | 9,466,836 | 9,875 | 9,651,721 | 10,054 | 9,834,466 | 10,117 | 9,908,495 | 10,161 | 9,950,993 | 10,358 | 10,115,532 | 10,528 | 10,278,874 | 10,539 | 10,285,677 |
| 41 | Lincoln | 7,071 | 6,993,498 | 7,160 | 7,080,419 | 7,172 | 7,091,394 | 7,264 | 7,175,919 | 7,290 | 7,195,883 | 7,326 | 7,224,741 | 7,389 | 7,296,955 | 7,484 | 7,393,920 |
| 42 | Logan | 8,595 | 8,530,425 | 8,428 | 8,367,013 | 8,212 | 8,147,328 | 8,168 | 8,103,615 | 8,177 | 8,113,703 | 8,228 | 8,167,894 | 8,279 | 8,216,351 | 8,250 | 8,185,385 |

## History of Base Homestead Exemptions

| | | 2018 | | 2017 | | 2016 | | 2015 | | 2014 | | 2013 | | 2012 | | 2011 | |
|---|---|---|---|---|---|---|---|---|---|---|---|---|---|---|---|---|---|
| Co # | County | Number | Assessed Value | Number | Assessed Value | Number | Assessed Value | Number | Assessed Value | Number | Assessed Value | Number | Assessed Value | Number | Assessed Value | Number | Assessed Value |
| 43 | Love | 2,099 | 2,096,001 | 2,140 | 2,135,797 | 2,122 | 2,117,438 | 2,141 | 2,137,204 | 2,149 | 2,143,290 | 2,171 | 2,166,113 | 2,171 | 2,166,204 | 2,169 | 2,163,569 |
| 44 | McClain | 7,353 | 7,347,901 | 7,374 | 7,369,248 | 7,627 | 7,619,187 | 7,229 | 7,222,714 | 7,132 | 7,125,914 | 7,047 | 7,036,914 | 6,975 | 6,967,510 | 6,936 | 6,908,970 |
| 45 | McCurtain | 6,493 | 6,437,274 | 6,547 | 6,481,398 | 6,592 | 6,531,487 | 6,586 | 6,525,468 | 6,667 | 6,601,199 | 6,701 | 6,634,464 | 6,759 | 6,691,199 | 6,845 | 6,774,373 |
| 46 | McIntosh | 4,555 | 4,520,548 | 4,364 | 4,328,223 | 4,472 | 4,441,535 | 4,461 | 4,431,364 | 4,500 | 4,471,634 | 4,548 | 4,523,424 | 4,359 | 4,337,275 | 4,327 | 4,306,356 |
| 47 | Major | 1,939 | 1,930,501 | 1,930 | 1,922,953 | 1,928 | 1,919,852 | 1,935 | 1,925,677 | 1,924 | 1,913,452 | 1,929 | 1,916,678 | 1,972 | 1,960,256 | 1,988 | 1,975,296 |
| 48 | Marshall | 3,016 | 2,993,832 | 3,021 | 2,994,627 | 2,990 | 2,964,648 | 3,039 | 3,010,797 | 3,023 | 2,994,955 | 3,062 | 3,032,874 | 3,080 | 3,049,811 | 3,130 | 3,100,777 |
| 49 | Mayes | 8,163 | 8,142,808 | 8,242 | 8,221,844 | 8,321 | 8,302,708 | 8,400 | 8,379,485 | 8,520 | 8,499,634 | 8,608 | 8,594,178 | 8,682 | 8,669,015 | 8,668 | 8,657,366 |
| 50 | Murray | 2,681 | 2,675,685 | 2,709 | 2,703,397 | 2,726 | 2,717,943 | 2,781 | 2,774,376 | 2,815 | 2,807,526 | 2,870 | 2,862,616 | 2,935 | 2,927,927 | 2,930 | 2,922,427 |
| 51 | Muskogee | 11,715 | 11,571,877 | 11,880 | 11,738,001 | 12,065 | 11,934,880 | 12,306 | 12,171,549 | 12,511 | 12,373,999 | 12,705 | 12,563,823 | 12,875 | 12,728,164 | 13,055 | 12,899,475 |
| 52 | Noble | 2,424 | 2,406,370 | 2,456 | 2,435,860 | 2,471 | 2,452,109 | 2,498 | 2,476,421 | 2,493 | 2,470,708 | 2,644 | 2,625,457 | 2,680 | 2,659,052 | 2,698 | 2,677,477 |
| 53 | Nowata | 2,315 | 2,307,013 | 2,370 | 2,359,535 | 2,386 | 2,375,001 | 2,393 | 2,379,585 | 2,407 | 2,393,375 | 2,485 | 2,471,191 | 2,535 | 2,520,047 | 2,596 | 2,580,853 |
| 54 | Okfuskee | 2,241 | 2,224,045 | 2,278 | 2,257,580 | 2,292 | 2,269,381 | 2,308 | 2,282,553 | 2,348 | 2,319,342 | 2,409 | 2,377,712 | 2,364 | 2,332,364 | 2,389 | 2,355,288 |
| 55 | Oklahoma | 109,846 | 109,799,640 | 111,224 | 111,173,906 | 111,730 | 111,675,529 | 112,901 | 112,841,385 | 114,166 | 114,099,249 | 116,508 | 116,426,944 | 118,741 | 118,649,499 | 120,788 | 120,680,085 |
| 56 | Okmulgee | 6,968 | 6,935,362 | 7,023 | 6,990,000 | 7,366 | 7,328,119 | 7,209 | 7,149,730 | 7,273 | 7,198,372 | 7,403 | 7,337,581 | 7,502 | 7,422,881 | 7,642 | 7,568,547 |
| 57 | Osage | 9,094 | 9,084,529 | 9,170 | 9,164,236 | 9,211 | 9,203,836 | 9,265 | 9,254,772 | 9,236 | 9,227,372 | 9,274 | 9,237,688 | 9,296 | 9,258,286 | 9,462 | 9,418,887 |
| 58 | Ottawa | 5,804 | 5,786,938 | 5,934 | 5,913,922 | 6,010 | 5,986,851 | 6,196 | 6,161,783 | 6,293 | 6,216,654 | 6,463 | 6,343,673 | 6,462 | 6,435,210 | 6,488 | 6,455,734 |
| 59 | Pawnee | 3,564 | 3,550,522 | 3,548 | 3,536,733 | 3,526 | 3,518,544 | 3,524 | 3,517,237 | 3,538 | 3,530,165 | 3,581 | 3,575,390 | 3,607 | 3,600,712 | 3,673 | 3,665,968 |
| 60 | Payne | 11,029 | 11,007,120 | 11,183 | 11,109,213 | 11,275 | 11,200,873 | 11,308 | 11,228,094 | 11,462 | 11,383,560 | 11,596 | 11,511,173 | 11,708 | 11,617,961 | 11,766 | 11,664,524 |
| 61 | Pittsburg | 9,561 | 9,505,823 | 9,854 | 9,789,674 | 9,545 | 9,478,413 | 9,739 | 9,659,996 | 10,027 | 9,957,719 | 10,136 | 10,063,991 | 10,196 | 10,128,325 | 10,361 | 10,277,023 |
| 62 | Pontotoc | 6,803 | 6,784,789 | 6,889 | 6,867,672 | 7,084 | 7,055,493 | 7,144 | 7,108,388 | 7,294 | 7,260,860 | 7,453 | 7,417,170 | 7,553 | 7,517,190 | 7,641 | 7,598,531 |
| 63 | Pottawatomie | 13,806 | 13,754,914 | 13,937 | 13,879,821 | 14,014 | 13,951,482 | 14,097 | 14,028,552 | 14,196 | 14,124,321 | 14,571 | 14,492,926 | 14,322 | 14,241,432 | 14,367 | 14,289,619 |
| 64 | Pushmataha | 2,163 | 2,146,701 | 2,189 | 2,171,690 | 2,210 | 2,191,519 | 2,242 | 2,222,395 | 2,281 | 2,255,495 | 2,355 | 2,329,230 | 2,431 | 2,400,346 | 2,469 | 2,434,327 |
| 65 | Roger Mills | 819 | 812,112 | 843 | 835,485 | 866 | 858,990 | 873 | 863,690 | 876 | 867,180 | 872 | 863,060 | 888 | 878,890 | 910 | 900,780 |
| 66 | Rogers | 19,179 | 19,148,451 | 19,217 | 19,186,225 | 19,247 | 19,228,789 | 19,266 | 19,229,251 | 19,349 | 19,307,266 | 19,328 | 19,317,990 | 19,347 | 19,314,367 | 19,443 | 19,403,925 |
| 67 | Seminole | 4,496 | 4,429,402 | 4,684 | 4,618,595 | 4,613 | 4,547,277 | 4,832 | 4,768,701 | 4,713 | 4,647,915 | 4,894 | 4,827,712 | 5,005 | 4,939,932 | 5,128 | 5,063,072 |
| 68 | Sequoyah | 7,133 | 7,104,704 | 7,276 | 7,244,667 | 7,389 | 7,354,358 | 7,488 | 7,432,815 | 7,587 | 7,541,803 | 7,717 | 7,666,010 | 7,931 | 7,860,261 | 7,962 | 7,899,406 |
| 69 | Stephens | 9,271 | 9,253,980 | 9,419 | 9,405,988 | 9,393 | 9,378,916 | 9,491 | 9,475,188 | 9,654 | 9,632,511 | 9,819 | 9,786,377 | 10,062 | 10,031,512 | 10,233 | 10,201,233 |
| 70 | Texas | 2,907 | 2,901,549 | 3,022 | 3,013,780 | 3,250 | 3,243,217 | 3,326 | 3,293,546 | 3,117 | 3,101,663 | 3,202 | 3,183,567 | 3,280 | 3,252,379 | 3,267 | 3,243,802 |
| 71 | Tillman | 1,799 | 1,773,028 | 1,826 | 1,797,724 | 1,864 | 1,829,683 | 1,867 | 1,831,384 | 1,903 | 1,865,049 | 1,907 | 1,866,003 | 1,971 | 1,923,951 | 2,010 | 1,958,119 |
| 72 | Tulsa | 107,206 | 106,709,711 | 108,953 | 108,477,721 | 110,055 | 109,570,466 | 110,864 | 110,364,760 | 112,527 | 112,015,493 | 113,579 | 113,054,203 | 113,727 | 113,198,221 | 114,345 | 113,844,132 |
| 73 | Wagoner | 16,745 | 16,714,238 | 16,664 | 16,638,262 | 16,673 | 16,634,208 | 16,663 | 16,625,160 | 16,655 | 16,631,970 | 17,094 | 17,070,724 | 16,766 | 16,740,289 | 16,768 | 16,746,175 |
| 74 | Washington | 10,644 | 10,577,885 | 10,767 | 10,699,443 | 10,886 | 10,808,360 | 11,125 | 11,046,272 | 11,354 | 11,270,645 | 11,489 | 11,395,027 | 11,573 | 11,468,170 | 11,536 | 11,465,726 |
| 75 | Washita | 2,394 | 2,371,947 | 2,433 | 2,409,775 | 2,527 | 2,500,316 | 2,588 | 2,558,762 | 2,626 | 2,591,359 | 2,678 | 2,641,961 | 2,705 | 2,665,828 | 2,733 | 2,690,457 |
| 76 | Woods | 1,697 | 1,679,131 | 1,718 | 1,700,495 | 1,744 | 1,725,369 | 1,788 | 1,769,878 | 1,803 | 1,785,232 | 1,856 | 1,838,578 | 1,919 | 1,902,646 | 1,962 | 1,948,836 |
| 77 | Woodward | 3,692 | 3,689,752 | 3,759 | 3,755,926 | 3,799 | 3,793,690 | 3,711 | 3,706,872 | 3,770 | 3,764,373 | 3,897 | 3,889,477 | 3,983 | 3,972,164 | 4,054 | 4,045,619 |
| | | | | | | | | | | | | | | | | | |
| | **Totals** | **672,456** | **669,700,883** | **678,784** | **675,931,039** | **681,383** | **678,391,391** | **685,417** | **682,197,020** | **691,461** | **688,103,959** | **702,010** | **698,418,551** | **708,603** | **704,922,946** | **715,320** | **711,515,984** |

## History of Additional Homestead Exemptions

| | | 2018 | | 2017 | | 2016 | | 2015 | | 2014 | | 2013 | | 2012 | | 2011 | |
|---|---|---|---|---|---|---|---|---|---|---|---|---|---|---|---|---|---|
| Co # | County | Number | Assessed Value | Number | Assessed Value | Number | Assessed Value | Number | Assessed Value | Number | Assessed Value | Number | Assessed Value | Number | Assessed Value | Number | Assessed Value |
| 01 | Adair | 421 | 401,522 | 448 | 425,723 | 468 | 443,548 | 476 | 448,380 | 518 | 487,066 | 508 | 478,719 | 512 | 481,641 | 528 | 495,527 |
| 02 | Alfalfa | 33 | 26,601 | 35 | 28,705 | 32 | 26,676 | 32 | 26,459 | 34 | 27,350 | 39 | 31,152 | 38 | 30,754 | 41 | 32,194 |
| 03 | Atoka | 489 | 459,428 | 491 | 461,212 | 514 | 483,798 | 526 | 493,363 | 525 | 494,935 | 540 | 507,985 | 553 | 520,292 | 537 | 505,814 |
| 04 | Beaver | 20 | 19,309 | 18 | 17,890 | 19 | 18,849 | 20 | 19,792 | 19 | 18,737 | 21 | 20,683 | 20 | 19,631 | 25 | 24,548 |
| 05 | Beckham | 112 | 100,011 | 112 | 99,822 | 32 | 29,169 | 129 | 112,045 | 141 | 124,161 | 140 | 123,001 | 140 | 120,838 | 147 | 124,392 |
| 06 | Blaine | 54 | 48,761 | 55 | 48,920 | 56 | 49,866 | 65 | 56,871 | 70 | 62,672 | 72 | 63,898 | 80 | 69,855 | 73 | 63,535 |
| 07 | Bryan | 439 | 418,037 | 468 | 442,105 | 490 | 461,730 | 524 | 493,610 | 551 | 517,935 | 608 | 572,622 | 621 | 584,127 | 686 | 636,962 |
| 08 | Caddo | 542 | 554,421 | 612 | 508,421 | 630 | 520,937 | 611 | 506,197 | 617 | 510,743 | 629 | 516,990 | 645 | 528,045 | 656 | 539,595 |
| 09 | Canadian | 371 | 363,824 | 386 | 379,532 | 382 | 375,039 | 403 | 395,497 | 418 | 410,345 | 416 | 409,363 | 395 | 388,280 | 370 | 361,761 |
| 10 | Carter | 704 | 664,840 | 752 | 709,440 | 781 | 734,166 | 783 | 733,003 | 773 | 720,528 | 837 | 783,758 | 911 | 848,919 | 936 | 872,169 |
| 11 | Cherokee | 595 | 576,659 | 620 | 600,420 | 639 | 619,472 | 640 | 619,897 | 642 | 623,035 | 669 | 643,946 | 674 | 651,325 | 710 | 684,654 |
| 12 | Choctaw | 249 | 240,770 | 265 | 250,877 | 278 | 259,229 | 308 | 281,534 | 298 | 272,430 | 313 | 284,634 | 329 | 300,315 | 351 | 317,740 |
| 13 | Cimarron | 28 | 25,331 | 30 | 26,489 | 30 | 26,278 | 37 | 32,667 | 43 | 36,449 | 46 | 40,129 | 47 | 40,912 | 47 | 41,635 |
| 14 | Cleveland | 871 | 863,919 | 878 | 878,000 | 906 | 898,375 | 924 | 912,852 | 912 | 900,808 | 952 | 933,611 | 956 | 942,992 | 964 | 949,000 |
| 15 | Coal | 130 | 119,717 | 129 | 119,210 | 129 | 119,704 | 138 | 128,171 | 149 | 136,476 | 155 | 142,038 | 164 | 150,034 | 165 | 152,320 |
| 16 | Comanche | 685 | 671,250 | 738 | 723,595 | 774 | 757,401 | 809 | 792,318 | 824 | 807,734 | 866 | 847,257 | 950 | 928,038 | 1,003 | 981,178 |
| 17 | Cotton | 38 | 35,621 | 42 | 39,332 | 45 | 40,497 | 42 | 36,830 | 46 | 41,241 | 58 | 51,555 | 70 | 61,730 | 71 | 64,532 |
| 18 | Craig | 253 | 244,782 | 245 | 237,177 | 238 | 226,195 | 255 | 241,820 | 246 | 232,004 | 275 | 261,165 | 281 | 266,964 | 301 | 282,566 |
| 19 | Creek | 922 | 880,782 | 980 | 936,037 | 1,004 | 955,423 | 1,036 | 982,439 | 1,029 | 971,967 | 1,020 | 962,654 | 1,103 | 1,044,604 | 1,077 | 1,024,311 |
| 20 | Custer | 148 | 136,748 | 155 | 142,784 | 156 | 144,039 | 164 | 151,343 | 176 | 160,201 | 181 | 163,208 | 201 | 181,776 | 205 | 184,279 |
| 21 | Delaware | 668 | 641,058 | 695 | 668,137 | 704 | 677,691 | 745 | 716,330 | 774 | 742,928 | 799 | 767,661 | 841 | 807,482 | 865 | 827,676 |
| 22 | Dewey | 33 | 28,936 | 34 | 30,052 | 28 | 24,698 | 27 | 24,806 | 24 | 21,954 | 24 | 22,101 | 29 | 26,716 | 30 | 26,015 |
| 23 | Ellis | 40 | 35,358 | 43 | 37,737 | 51 | 45,011 | 46 | 39,901 | 48 | 41,811 | 56 | 49,392 | 61 | 53,666 | 64 | 54,396 |
| 24 | Garfield | 513 | 456,106 | 492 | 433,681 | 521 | 463,247 | 514 | 456,449 | 517 | 455,904 | 525 | 464,829 | 561 | 495,719 | 602 | 531,917 |
| 25 | Garvin | 378 | 355,090 | 391 | 368,813 | 419 | 394,365 | 446 | 417,630 | 476 | 445,592 | 492 | 456,144 | 529 | 489,493 | 549 | 505,762 |
| 26 | Grady | 590 | 564,205 | 605 | 576,627 | 649 | 615,911 | 666 | 628,533 | 694 | 652,179 | 725 | 677,987 | 749 | 699,597 | 805 | 749,883 |
| 27 | Grant | 20 | 17,481 | 22 | 17,845 | 22 | 18,844 | 23 | 19,881 | 26 | 21,697 | 29 | 25,283 | 29 | 26,172 | 29 | 27,145 |
| 28 | Greer | 102 | 85,579 | 110 | 92,526 | 119 | 102,248 | 132 | 113,343 | 138 | 118,883 | 138 | 117,518 | 149 | 125,331 | 157 | 131,985 |
| 29 | Harmon | 17 | 12,257 | 14 | 10,089 | 16 | 11,443 | 17 | 13,969 | 20 | 16,936 | 23 | 18,002 | 26 | 20,860 | 33 | 25,315 |
| 30 | Harper | 15 | 13,739 | 16 | 14,694 | 20 | 17,967 | 22 | 19,465 | 23 | 20,104 | 20 | 16,778 | 15 | 11,923 | 16 | 13,157 |
| 31 | Haskell | 250 | 234,159 | 268 | 252,747 | 288 | 263,965 | 276 | 252,125 | 299 | 273,290 | 291 | 267,040 | 271 | 246,985 | 270 | 246,535 |
| 32 | Hughes | 323 | 294,957 | 336 | 300,325 | 360 | 320,975 | 352 | 314,814 | 379 | 338,497 | 421 | 372,372 | 426 | 368,054 | 438 | 375,084 |
| 33 | Jackson | 237 | 150,344 | 149 | 136,665 | 45 | 41,913 | 186 | 173,839 | 186 | 172,746 | 188 | 174,637 | 190 | 177,473 | 199 | 185,064 |
| 34 | Jefferson | 61 | 53,975 | 59 | 54,183 | 65 | 57,020 | 65 | 57,451 | 68 | 58,766 | 66 | 58,908 | 69 | 60,007 | 76 | 66,316 |
| 35 | Johnston | 191 | 184,524 | 200 | 196,057 | 212 | 206,924 | 245 | 238,193 | 266 | 258,909 | 285 | 278,330 | 296 | 288,552 | 319 | 309,630 |
| 36 | Kay | 264 | 244,675 | 278 | 259,174 | 292 | 272,752 | 302 | 282,351 | 346 | 321,451 | 378 | 349,668 | 423 | 391,179 | 447 | 409,945 |
| 37 | Kingfisher | 15 | 15,000 | 13 | 13,000 | 14 | 13,685 | 16 | 14,213 | 16 | 14,213 | 16 | 14,045 | 21 | 19,045 | 21 | 19,045 |
| 38 | Kiowa | 130 | 118,121 | 145 | 131,558 | 147 | 132,077 | 143 | 129,827 | 146 | 132,093 | 149 | 135,626 | 148 | 133,017 | 169 | 150,648 |
| 39 | Latimer | 159 | 143,037 | 167 | 150,074 | 187 | 166,316 | 188 | 164,973 | 196 | 173,175 | 213 | 186,225 | 224 | 195,956 | 224 | 194,854 |
| 40 | Leflore | 619 | 581,933 | 650 | 607,385 | 704 | 660,697 | 702 | 656,618 | 740 | 688,562 | 776 | 719,658 | 833 | 779,092 | 851 | 793,197 |
| 41 | Lincoln | 432 | 405,098 | 455 | 421,685 | 443 | 408,328 | 461 | 425,215 | 485 | 446,082 | 471 | 436,466 | 478 | 439,026 | 502 | 462,523 |
| 42 | Logan | 320 | 297,761 | 331 | 309,163 | 355 | 331,491 | 385 | 359,481 | 398 | 370,322 | 430 | 405,618 | 475 | 444,352 | 494 | 462,022 |
| 43 | Love | 107 | 103,859 | 108 | 104,751 | 122 | 118,675 | 121 | 116,679 | 136 | 130,657 | 151 | 145,525 | 154 | 148,848 | 176 | 170,378 |
| 44 | McClain | 182 | 178,210 | 199 | 194,996 | 211 | 206,978 | 224 | 220,909 | 237 | 232,847 | 219 | 214,334 | 228 | 223,155 | 236 | 230,444 |
| 45 | McCurtain | 772 | 696,613 | 818 | 730,901 | 864 | 765,877 | 882 | 778,805 | 939 | 827,252 | 981 | 860,122 | 1,018 | 885,163 | 1,048 | 910,205 |
| 46 | McIntosh | 506 | 481,133 | 485 | 463,514 | 493 | 473,012 | 506 | 484,545 | 567 | 542,868 | 391 | 373,560 | 392 | 374,975 | 401 | 381,245 |
| 47 | Major | 23 | 22,925 | 23 | 22,925 | 26 | 23,748 | 29 | 25,786 | 33 | 29,741 | 38 | 33,686 | 38 | 33,229 | 41 | 36,162 |

## History of Additional Homestead Exemptions

| | | 2018 | | 2017 | | 2016 | | 2015 | | 2014 | | 2013 | | 2012 | | 2011 | |
|---|---|---|---|---|---|---|---|---|---|---|---|---|---|---|---|---|---|
| Co # | County | Number | Assessed Value | Number | Assessed Value | Number | Assessed Value | Number | Assessed Value | Number | Assessed Value | Number | Assessed Value | Number | Assessed Value | Number | Assessed Value |
| 48 | Marshall | 131 | 127,423 | 134 | 128,946 | 136 | 132,396 | 134 | 130,339 | 139 | 133,420 | 158 | 148,366 | 162 | 152,048 | 175 | 164,876 |
| 49 | Mayes | 524 | 511,472 | 567 | 553,166 | 588 | 574,515 | 634 | 621,141 | 674 | 661,669 | 712 | 695,941 | 710 | 691,962 | 731 | 710,483 |
| 50 | Murray | 218 | 199,348 | 224 | 203,332 | 245 | 222,438 | 252 | 229,069 | 267 | 243,663 | 285 | 258,165 | 306 | 277,065 | 320 | 290,702 |
| 51 | Muskogee | 1,099 | 850,532 | 1,146 | 894,377 | 1,177 | 930,152 | 1,249 | 996,332 | 1,282 | 1,020,327 | 1,323 | 1,058,217 | 1,348 | 1,073,455 | 1,424 | 1,139,305 |
| 52 | Noble | 118 | 110,992 | 120 | 111,705 | 124 | 115,452 | 123 | 112,936 | 132 | 119,695 | 117 | 107,890 | 120 | 109,712 | 133 | 121,859 |
| 53 | Nowata | 155 | 141,065 | 161 | 144,456 | 171 | 151,965 | 174 | 153,474 | 186 | 163,646 | 198 | 175,062 | 220 | 195,444 | 246 | 218,931 |
| 54 | Okfuskee | 208 | 194,331 | 218 | 201,791 | 212 | 196,197 | 227 | 209,353 | 240 | 219,071 | 263 | 240,447 | 286 | 260,684 | 291 | 264,529 |
| 55 | Oklahoma | 5,737 | 5,413,404 | 6,024 | 5,661,674 | 6,222 | 5,825,270 | 6,580 | 6,142,381 | 7,070 | 6,590,680 | 7,632 | 7,045,566 | 8,030 | 7,329,120 | 8,287 | 7,576,202 |
| 56 | Okmulgee | 733 | 682,446 | 753 | 699,779 | 777 | 720,998 | 810 | 749,199 | 853 | 786,510 | 763 | 706,839 | 820 | 756,348 | 868 | 801,426 |
| 57 | Osage | 363 | 336,142 | 356 | 331,022 | 389 | 360,404 | 405 | 373,076 | 431 | 398,740 | 462 | 427,406 | 482 | 447,138 | 494 | 461,364 |
| 58 | Ottawa | 464 | 446,449 | 494 | 473,456 | 519 | 496,192 | 567 | 567,000 | 621 | 584,824 | 665 | 627,642 | 662 | 617,259 | 646 | 603,805 |
| 59 | Pawnee | 233 | 223,839 | 254 | 245,364 | 244 | 235,987 | 247 | 239,502 | 267 | 257,946 | 276 | 266,369 | 279 | 269,459 | 269 | 258,662 |
| 60 | Payne | 386 | 367,260 | 406 | 388,459 | 428 | 409,487 | 468 | 448,885 | 518 | 497,189 | 553 | 528,631 | 574 | 547,606 | 592 | 562,717 |
| 61 | Pittsburg | 739 | 676,247 | 779 | 708,422 | 800 | 728,498 | 841 | 763,520 | 937 | 851,359 | 989 | 896,629 | 1,015 | 918,866 | 1,108 | 1,005,581 |
| 62 | Pontotoc | 444 | 421,293 | 427 | 403,164 | 424 | 395,228 | 470 | 435,338 | 504 | 462,590 | 532 | 485,280 | 543 | 495,020 | 582 | 529,350 |
| 63 | Pottawatomie | 642 | 616,597 | 671 | 641,386 | 695 | 665,959 | 737 | 708,763 | 767 | 735,677 | 796 | 761,615 | 837 | 797,395 | 905 | 865,494 |
| 64 | Pushmataha | 244 | 227,042 | 248 | 228,831 | 267 | 244,967 | 253 | 232,803 | 254 | 232,733 | 272 | 246,637 | 283 | 253,847 | 295 | 260,889 |
| 65 | Roger Mills | 4 | 4,000 | 4 | 4,000 | 7 | 5,975 | 10 | 8,975 | 10 | 8,975 | 12 | 10,250 | 11 | 9,250 | 12 | 10,250 |
| 66 | Rogers | 642 | 626,233 | 672 | 655,792 | 730 | 715,421 | 757 | 742,524 | 825 | 808,274 | 875 | 855,534 | 892 | 870,286 | 926 | 924,401 |
| 67 | Seminole | 362 | 331,079 | 400 | 366,464 | 413 | 376,747 | 424 | 387,741 | 440 | 402,454 | 492 | 449,911 | 533 | 484,995 | 582 | 527,817 |
| 68 | Sequoyah | 732 | 702,147 | 785 | 750,241 | 844 | 803,361 | 874 | 827,183 | 910 | 863,161 | 973 | 924,789 | 872 | 821,221 | 926 | 875,028 |
| 69 | Stephens | 680 | 636,454 | 696 | 653,626 | 680 | 633,849 | 700 | 651,120 | 744 | 691,539 | 805 | 745,102 | 849 | 786,154 | 882 | 809,065 |
| 70 | Texas | 55 | 55,000 | 55 | 54,498 | 65 | 62,976 | 67 | 64,814 | 72 | 68,581 | 79 | 75,697 | 81 | 76,504 | 75 | 72,061 |
| 71 | Tillman | 87 | 73,133 | 94 | 79,531 | 100 | 83,800 | 99 | 82,226 | 106 | 87,979 | 109 | 88,228 | 129 | 105,199 | 137 | 111,442 |
| 72 | Tulsa | 4,994 | 4,921,000 | 5,252 | 5,164,437 | 5,489 | 5,393,899 | 5,796 | 5,727,999 | 6,104 | 6,029,060 | 6,383 | 6,307,218 | 6,650 | 6,565,650 | 6,937 | 6,848,018 |
| 73 | Wagoner | 834 | 803,103 | 871 | 837,492 | 908 | 874,248 | 956 | 918,618 | 1,021 | 987,585 | 1,076 | 1,036,668 | 1,149 | 1,104,494 | 1,206 | 1,159,228 |
| 74 | Washington | 479 | 460,893 | 499 | 478,865 | 512 | 492,471 | 529 | 505,215 | 574 | 547,140 | 585 | 554,791 | 610 | 575,183 | 617 | 560,078 |
| 75 | Washita | 64 | 54,855 | 72 | 61,282 | 74 | 62,763 | 75 | 63,532 | 81 | 69,757 | 87 | 75,143 | 91 | 77,137 | 95 | 80,513 |
| 76 | Woods | 65 | 57,496 | 66 | 57,693 | 72 | 63,003 | 75 | 64,189 | 80 | 68,221 | 91 | 76,743 | 94 | 78,622 | 97 | 82,019 |
| 77 | Woodward | 115 | 109,774 | 113 | 109,188 | 126 | 120,257 | 125 | 125,000 | 133 | 123,861 | 144 | 136,326 | 148 | 139,700 | 146 | 135,682 |
| | | | | | | | | | | | | | | | | | |
| | **Totals** | **35,622** | **33,649,515** | **37,126** | **34,967,434** | **38,418** | **36,121,124** | **40,301** | **37,893,466** | **42,450** | **39,822,602** | **44,347** | **41,492,985** | **46,149** | **43,012,962** | **47,959** | **44,667,037** |

# Reimbursements

## History of Payments Made on Reimbursements for Additional Homestead Exemptions

| Year Paid | Tax Year | # AHS | % Inc/Decr | Amt Reimbursed |
|---|---|---|---|---|
| 2002 | 2001 | 62,538 | | $4,752,863 |
| 2003 | 2002 | 62,421 | -0.19% | $0 |
| 2004 | 2003 | 61,725 | -1.12% | $0 |
| 2005 | 2004 | 60,440 | -2.08% | $0 |
| 2006 | 2005 | 62,301 | 3.08% | $0 |
| 2007 | 2006 | 57,321 | -7.99% | $0 |
| 2008 | 2007 | 54,669 | -4.63% | $0 |
| 2009 | 2008 | 52,706 | -3.59% | $0 |
| 2010 | 2009 | 50,575 | -4.04% | $0 |
| 2011 | 2010 | 49,018 | -3.08% | $0 |
| 2012 | 2011 | 47,959 | -2.16% | $0 |
| 2013 | 2012 | 46,149 | -3.77% | $0 |
| 2014 | 2013 | 44,347 | -3.90% | $0 |
| 2015 | 2014 | 42,450 | -4.28% | $0 |
| 2016 | 2015 | 40,301 | -5.06% | $0 |
| 2017 | 2016 | 38,418 | -4.67% | $0 |
| 2018 | 2017 | 37,126 | -3.36% | $0 |

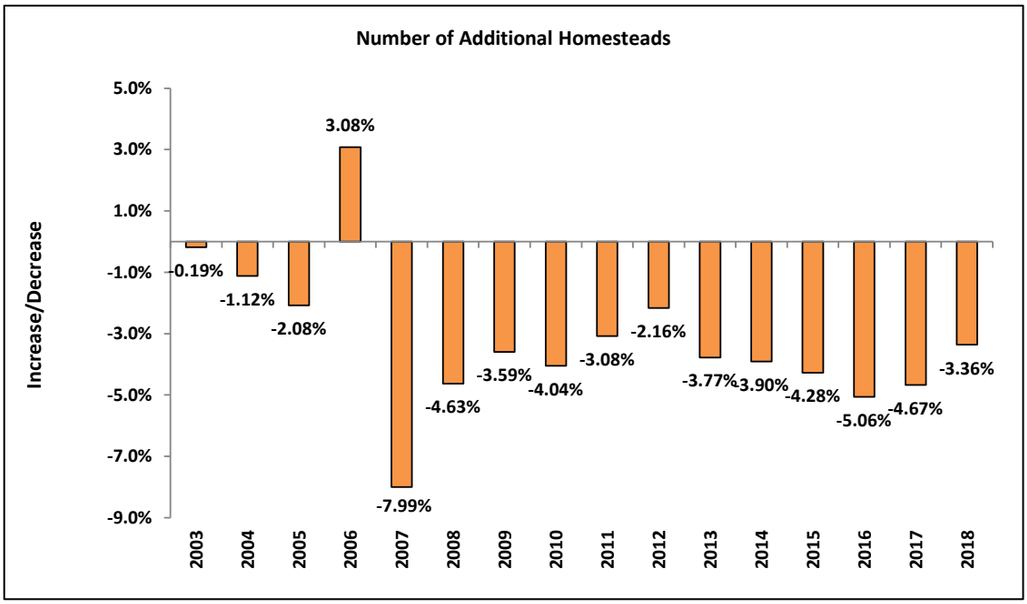


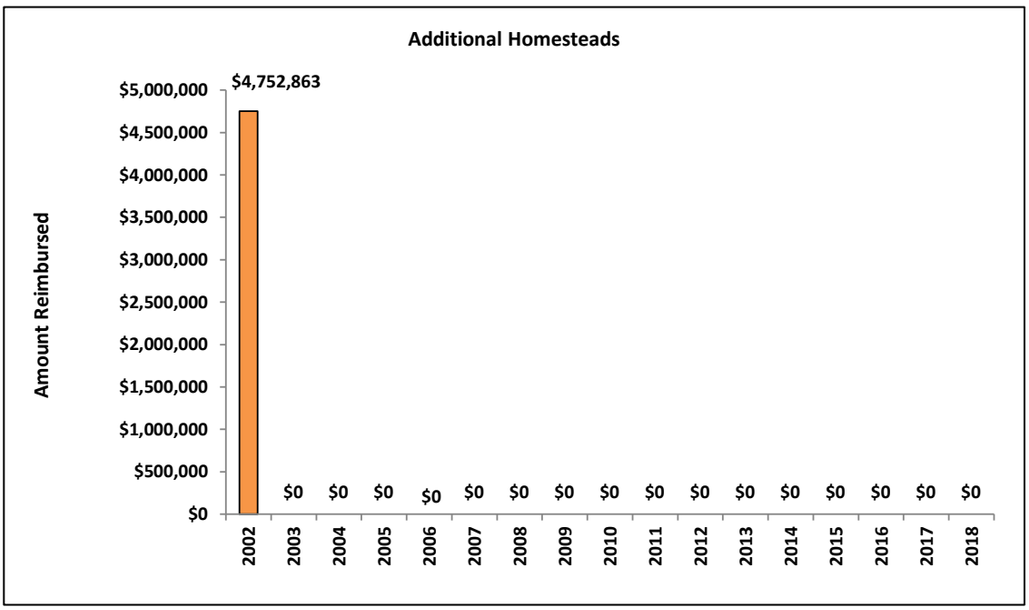

## Reimbursements to Counties for Five-Year Manufacturing Companies

| Co # | County | Reimbursement Amount | Ranking | County | Reimbursement Amount |
|---|---|---|---|---|---|
| 1 | Adair | $28,461 | 1 | Mayes | $29,185,366 |
| 4 | Beaver | $5,467,360 | 2 | Tulsa | $10,980,229 |
| 5 | Beckham | $1,368,008 | 3 | Garfield | $9,741,522 |
| 6 | Blaine | $277,737 | 4 | Kay | $9,562,507 |
| 7 | Bryan | $101,098 | 5 | Grady | $8,546,333 |
| 8 | Caddo | $818,608 | 6 | Canadian | $7,924,926 |
| 9 | Canadian | $7,924,926 | 7 | Beaver | $5,467,360 |
| 10 | Carter | $1,129,394 | 8 | Dewey | $5,135,891 |
| 11 | Cherokee | $3,962 | 9 | Oklahoma | $4,680,772 |
| 14 | Cleveland | $124,379 | 10 | Grant | $3,803,286 |
| 15 | Coal | $557,183 | 11 | Texas | $3,767,159 |
| 16 | Comanche | $1,615,380 | 12 | Murray | $3,752,352 |
| 18 | Craig | $62,564 | 13 | Kingfisher | $3,379,015 |
| 19 | Creek | $87,632 | 14 | Garvin | $2,823,294 |
| 20 | Custer | $914,343 | 15 | Washita | $2,674,601 |
| 21 | Delaware | $102,864 | 16 | Muskogee | $2,112,542 |
| 22 | Dewey | $5,135,891 | 17 | Ellis | $1,944,692 |
| 23 | Ellis | $1,944,692 | 18 | McCurtain | $1,835,463 |
| 24 | Garfield | $9,741,522 | 19 | Osage | $1,830,971 |
| 25 | Garvin | $2,823,294 | 20 | Rogers | $1,732,333 |
| 26 | Grady | $8,546,333 | 21 | Comanche | $1,615,380 |
| 27 | Grant | $3,803,286 | 22 | Stephens | $1,573,383 |
| 33 | Jackson | $16,935 | 23 | Woodward | $1,523,865 |
| 36 | Kay | $9,562,507 | 24 | Beckham | $1,368,008 |
| 37 | Kingfisher | $3,379,015 | 25 | Payne | $1,144,244 |
| 38 | Kiowa | $1,096,258 | 26 | Carter | $1,129,394 |
| 40 | LeFlore | $163,115 | 27 | Kiowa | $1,096,258 |
| 43 | Love | $254,982 | 28 | Custer | $914,343 |
| 45 | McCurtain | $1,835,463 | 29 | Caddo | $818,608 |
| 49 | Mayes | $29,185,366 | 30 | Woods | $598,927 |
| 50 | Murray | $3,752,352 | 31 | Coal | $557,183 |
| 51 | Muskogee | $2,112,542 | 32 | Blaine | $277,737 |
| 52 | Noble | $148,949 | 33 | Okmulgee | $267,362 |
| 55 | Oklahoma | $4,680,772 | 34 | Love | $254,982 |
| 56 | Okmulgee | $267,362 | 35 | Sequoyah | $245,199 |
| 57 | Osage | $1,830,971 | 36 | Pittsburg | $228,376 |
| 58 | Ottawa | $44,171 | 37 | LeFlore | $163,115 |
| 60 | Payne | $1,144,244 | 38 | Noble | $148,949 |
| 61 | Pittsburg | $228,376 | 39 | Cleveland | $124,379 |
| 62 | Pontotoc | $3,071 | 40 | Delaware | $102,864 |
| 63 | Pottawatomie | $91,325 | 41 | Bryan | $101,098 |
| 66 | Rogers | $1,732,333 | 42 | Pottawatomie | $91,325 |
| 67 | Seminole | $28,542 | 43 | Creek | $87,632 |
| 68 | Sequoyah | $245,199 | 44 | Craig | $62,564 |
| 69 | Stephens | $1,573,383 | 45 | Ottawa | $44,171 |
| 70 | Texas | $3,767,159 | 46 | Wagoner | $36,429 |
| 72 | Tulsa | $10,980,229 | 47 | Seminole | $28,542 |
| 73 | Wagoner | $36,429 | 48 | Adair | $28,461 |
| 75 | Washita | $2,674,601 | 49 | Jackson | $16,935 |
| 76 | Woods | $598,927 | 50 | Cherokee | $3,962 |
| 77 | Woodward | $1,523,865 | 51 | Pontotoc | $3,071 |
| | | | | | |
| | **Total** | **$135,537,360** | | | **$135,537,360** |

## Five Year Exempt Manufacturing Reimbursement to Counties for Loss of Revenue

| Reimbursement Year | Reimbursement Amount | Percent Increase/Decrease |
|---|---|---|
| 2002 | $20,572,439 | 8% |
| 2003 | $41,306,390 | 101% |
| 2004 | $48,530,995 | 17% |
| 2005 | $52,724,671 | 9% |
| 2006 | $48,192,459 | -9% |
| 2007 | $53,294,176 | 11% |
| 2008 | $44,825,245 | -16% |
| 2009 | $40,306,068 | -10% |
| 2010 | $36,145,243 | -10% |
| 2011 | $33,482,080 | -7% |
| 2012 | $37,828,753 | 13% |
| 2013 | $46,289,325 | 23% |
| 2014 | $64,356,276 | 39% |
| 2015 | $67,619,201 | 5% |
| 2016 | $80,262,030 | 19% |
| 2017 | $106,408,279 | 33% |
| 2018 | $135,537,360 | 29% |

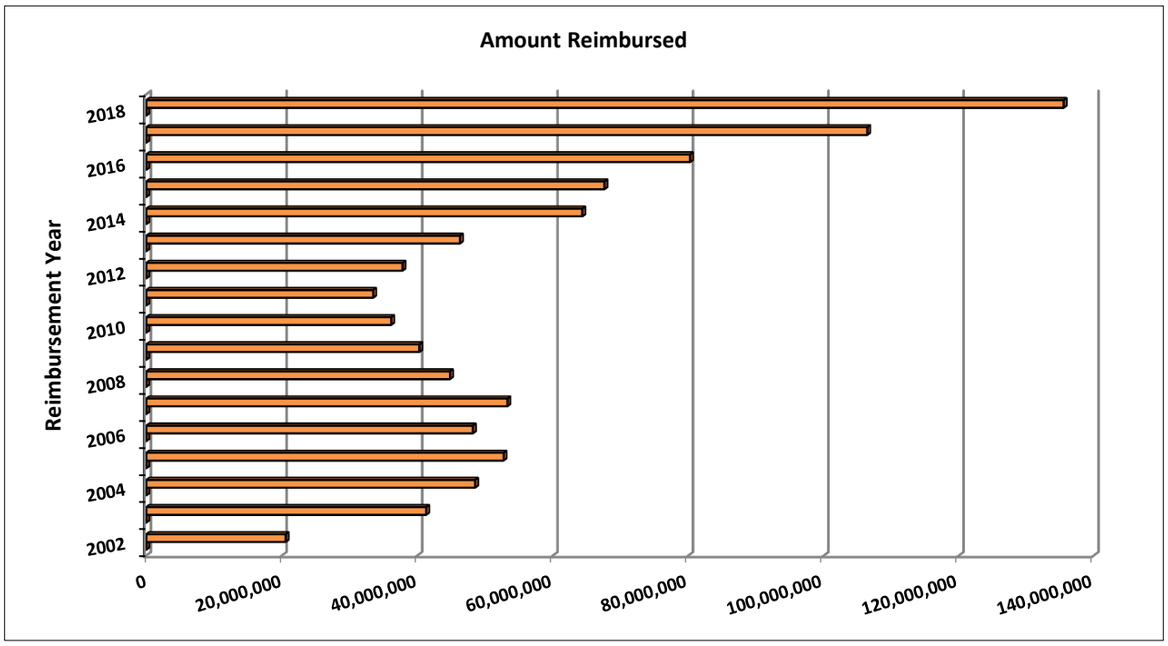


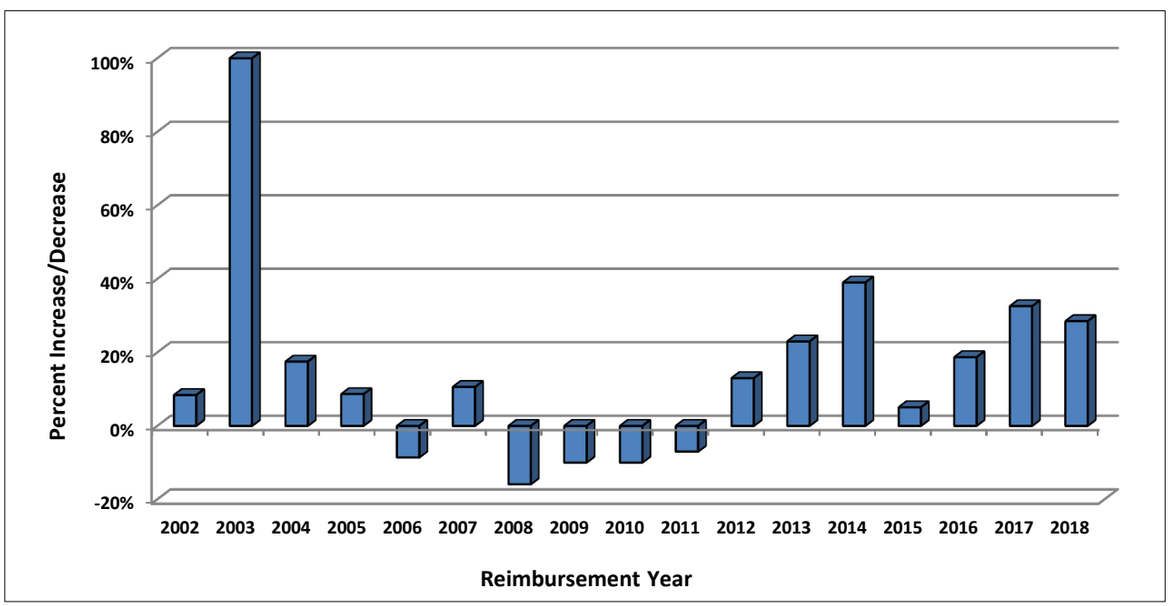

# Public Service Property

## 2018 Public Service Property

| Co # | County | 2018-2019 Effective Millage Rate | Gross Local and Central Assessed Value | Public Service Gross Assessed Value | Percent of Total Assessed | Estimated Tax Dollars |
|---|---|---|---|---|---|---|
| 01 | Adair | 0.073336 | 104,738,096 | 5,588,050 | 0.01% | $409,805 |
| 02 | Alfalfa | 0.082706 | 116,637,010 | 18,445,986 | 0.05% | $1,525,603 |
| 03 | Atoka | 0.086683 | 100,338,159 | 28,943,185 | 0.08% | $2,508,885 |
| 04 | Beaver | 0.058258 | 231,010,171 | 44,814,318 | 0.12% | $2,610,796 |
| 05 | Beckham | 0.085096 | 290,045,482 | 34,433,690 | 0.09% | $2,930,165 |
| 06 | Blaine | 0.086532 | 195,571,592 | 17,152,678 | 0.04% | $1,484,262 |
| 07 | Bryan | 0.083681 | 423,893,651 | 91,574,683 | 0.24% | $7,663,026 |
| 08 | Caddo | 0.095417 | 190,732,717 | 37,546,028 | 0.10% | $3,582,528 |
| 09 | Canadian | 0.106826 | 1,549,119,920 | 79,955,658 | 0.21% | $8,541,319 |
| 10 | Carter | 0.093201 | 542,490,601 | 61,680,793 | 0.16% | $5,748,688 |
| 11 | Cherokee | 0.086511 | 221,059,916 | 6,978,783 | 0.02% | $603,740 |
| 12 | Choctaw | 0.083082 | 76,421,737 | 19,094,554 | 0.05% | $1,586,411 |
| 13 | Cimarron | 0.062306 | 64,466,325 | 24,916,810 | 0.06% | $1,552,473 |
| 14 | Cleveland | 0.121382 | 2,358,484,439 | 69,667,191 | 0.18% | $8,456,373 |
| 15 | Coal | 0.077335 | 103,484,151 | 30,140,581 | 0.08% | $2,330,927 |
| 16 | Comanche | 0.090036 | 818,048,044 | 44,972,653 | 0.12% | $4,049,143 |
| 17 | Cotton | 0.086747 | 40,579,574 | 5,710,145 | 0.01% | $495,337 |
| 18 | Craig | 0.085286 | 97,660,885 | 20,278,014 | 0.05% | $1,729,428 |
| 19 | Creek | 0.103494 | 565,648,377 | 70,634,777 | 0.18% | $7,310,301 |
| 20 | Custer | 0.090853 | 273,095,351 | 24,934,537 | 0.06% | $2,265,373 |
| 21 | Delaware | 0.084679 | 431,489,153 | 21,228,372 | 0.06% | $1,797,605 |
| 22 | Dewey | 0.075371 | 234,104,156 | 53,694,296 | 0.14% | $4,046,969 |
| 23 | Ellis | 0.075504 | 136,519,423 | 21,058,036 | 0.05% | $1,589,976 |
| 24 | Garfield | 0.096292 | 877,334,991 | 63,827,096 | 0.17% | $6,146,069 |
| 25 | Garvin | 0.084251 | 306,447,982 | 38,904,739 | 0.10% | $3,277,763 |
| 26 | Grady | 0.098276 | 672,190,369 | 36,165,792 | 0.09% | $3,554,237 |
| 27 | Grant | 0.059512 | 254,021,218 | 45,860,408 | 0.12% | $2,729,239 |
| 28 | Greer | 0.075904 | 30,401,896 | 2,132,141 | 0.01% | $161,838 |
| 29 | Harmon | 0.099991 | 22,480,886 | 3,234,237 | 0.01% | $323,395 |
| 30 | Harper | 0.074943 | 71,865,841 | 25,546,511 | 0.07% | $1,914,537 |
| 31 | Haskell | 0.082587 | 66,186,166 | 12,004,921 | 0.03% | $991,449 |
| 32 | Hughes | 0.085645 | 146,415,624 | 41,843,497 | 0.11% | $3,583,673 |
| 33 | Jackson | 0.079437 | 158,976,275 | 13,740,727 | 0.04% | $1,091,526 |
| 34 | Jefferson | 0.088398 | 46,299,273 | 12,809,089 | 0.03% | $1,132,304 |
| 35 | Johnston | 0.073791 | 106,509,832 | 36,939,109 | 0.10% | $2,725,772 |
| 36 | Kay | 0.091251 | 570,297,123 | 71,444,088 | 0.19% | $6,519,366 |
| 37 | Kingfisher | 0.085126 | 412,529,332 | 53,394,660 | 0.14% | $4,545,263 |
| 38 | Kiowa | 0.094797 | 94,663,282 | 14,145,526 | 0.04% | $1,340,957 |
| 39 | Latimer | 0.094008 | 65,213,980 | 14,248,682 | 0.04% | $1,339,489 |
| 40 | Leflore | 0.087279 | 269,364,364 | 34,726,660 | 0.09% | $3,030,918 |
| 41 | Lincoln | 0.090072 | 460,721,886 | 203,522,211 | 0.53% | $18,331,670 |
| 42 | Logan | 0.096610 | 393,312,608 | 59,513,644 | 0.15% | $5,749,591 |

## 2018 Public Service Property

| Co # | County | 2018-2019 Effective Millage Rate | Gross Local and Central Assessed Value | Public Service Gross Assessed Value | Percent of Total Assessed | Estimated Tax Dollars |
|---|---|---|---|---|---|---|
| 43 | Love | 0.088445 | 115,501,431 | 9,028,990 | 0.02% | $798,568 |
| 44 | McClain | 0.112937 | 341,108,253 | 47,641,338 | 0.12% | $5,380,450 |
| 45 | McCurtain | 0.085121 | 247,272,676 | 36,820,536 | 0.10% | $3,134,185 |
| 46 | McIntosh | 0.088617 | 137,409,562 | 12,667,219 | 0.03% | $1,122,536 |
| 47 | Major | 0.090125 | 135,152,707 | 33,574,010 | 0.09% | $3,025,870 |
| 48 | Marshall | 0.080648 | 143,220,502 | 8,461,993 | 0.02% | $682,442 |
| 49 | Mayes | 0.080938 | 783,225,185 | 22,656,913 | 0.06% | $1,833,809 |
| 50 | Murray | 0.092459 | 127,873,320 | 16,600,270 | 0.04% | $1,534,851 |
| 51 | Muskogee | 0.092280 | 559,374,278 | 129,197,133 | 0.34% | $11,922,351 |
| 52 | Noble | 0.079270 | 266,653,104 | 144,190,523 | 0.37% | $11,430,053 |
| 53 | Nowata | 0.091867 | 64,126,599 | 13,941,944 | 0.04% | $1,280,803 |
| 54 | Okfuskee | 0.089465 | 75,529,278 | 23,249,138 | 0.06% | $2,079,992 |
| 55 | Oklahoma | 0.115399 | 7,943,501,770 | 336,100,559 | 0.87% | $38,785,526 |
| 56 | Okmulgee | 0.090581 | 208,525,711 | 31,772,691 | 0.08% | $2,878,008 |
| 57 | Osage | 0.089222 | 419,637,174 | 74,882,840 | 0.19% | $6,681,167 |
| 58 | Ottawa | 0.082865 | 182,687,528 | 23,566,888 | 0.06% | $1,952,868 |
| 59 | Pawnee | 0.092967 | 100,971,987 | 24,763,659 | 0.06% | $2,302,208 |
| 60 | Payne | 0.092729 | 935,838,532 | 113,204,947 | 0.29% | $10,497,369 |
| 61 | Pittsburg | 0.082702 | 423,760,683 | 40,055,542 | 0.10% | $3,312,670 |
| 62 | Pontotoc | 0.083517 | 302,726,484 | 60,582,064 | 0.16% | $5,059,645 |
| 63 | Pottawatomie | 0.100467 | 431,284,050 | 55,568,672 | 0.14% | $5,582,828 |
| 64 | Pushmataha | 0.073149 | 58,362,116 | 10,170,377 | 0.03% | $743,955 |
| 65 | Roger Mills | 0.070310 | 187,489,900 | 15,575,589 | 0.04% | $1,095,119 |
| 66 | Rogers | 0.097374 | 986,253,359 | 104,421,956 | 0.27% | $10,168,013 |
| 67 | Seminole | 0.079332 | 203,963,697 | 89,388,327 | 0.23% | $7,091,373 |
| 68 | Sequoyah | 0.083562 | 207,323,462 | 22,289,469 | 0.06% | $1,862,553 |
| 69 | Stephens | 0.084263 | 412,021,477 | 28,686,426 | 0.07% | $2,417,197 |
| 70 | Texas | 0.059906 | 286,683,786 | 28,721,765 | 0.07% | $1,720,594 |
| 71 | Tillman | 0.091564 | 48,766,919 | 6,929,857 | 0.02% | $634,529 |
| 72 | Tulsa | 0.131478 | 6,364,149,472 | 293,880,861 | 0.76% | $38,638,960 |
| 73 | Wagoner | 0.101020 | 583,854,960 | 40,129,322 | 0.10% | $4,053,848 |
| 74 | Washington | 0.115876 | 390,843,943 | 29,456,304 | 0.08% | $3,413,287 |
| 75 | Washita | 0.081380 | 154,659,150 | 15,972,392 | 0.04% | $1,299,835 |
| 76 | Woods | 0.073725 | 223,204,545 | 36,290,612 | 0.09% | $2,675,512 |
| 77 | Woodward | 0.089238 | 299,597,311 | 65,269,438 | 0.17% | $5,824,530 |
| | | | | | | |
| | **Totals** | | **38,543,426,769** | **3,663,158,120** | **9.50%** | **$346,225,694** |

# 2018 Centrally Valued Property
## Airline Companies

| Co # | County | 2018-2019 Effective Millage Rate | Estimated Fair Cash Value | Assessed Value | Estimated Tax Dollars |
|---|---|---|---|---|---|
| 01 | Adair | 0.073336 | 585 | 69 | $5 |
| 02 | Alfalfa | 0.082706 | 0 | 0 | $0 |
| 03 | Atoka | 0.086683 | 1,383 | 164 | $14 |
| 04 | Beaver | 0.058258 | 0 | 0 | $0 |
| 05 | Beckham | 0.085096 | 2,554 | 302 | $26 |
| 06 | Blaine | 0.086532 | 585 | 69 | $6 |
| 07 | Bryan | 0.083681 | 1,383 | 164 | $14 |
| 08 | Caddo | 0.095417 | 1,170 | 138 | $13 |
| 09 | Canadian | 0.106826 | 135,953 | 16,096 | $1,719 |
| 10 | Carter | 0.093201 | 24,693 | 2,924 | $273 |
| 11 | Cherokee | 0.086511 | 0 | 0 | $0 |
| 12 | Choctaw | 0.083082 | 131,431 | 15,561 | $1,293 |
| 13 | Cimarron | 0.062306 | 0 | 0 | $0 |
| 14 | Cleveland | 0.121382 | 14,581 | 1,727 | $210 |
| 15 | Coal | 0.077335 | 0 | 0 | $0 |
| 16 | Comanche | 0.090036 | 3,062,951 | 362,654 | $32,652 |
| 17 | Cotton | 0.086747 | 0 | 0 | $0 |
| 18 | Craig | 0.085286 | 1,170 | 138 | $12 |
| 19 | Creek | 0.103494 | 6,119 | 725 | $75 |
| 20 | Custer | 0.090853 | 280,379 | 33,197 | $3,016 |
| 21 | Delaware | 0.084679 | 0 | 0 | $0 |
| 22 | Dewey | 0.075371 | 0 | 0 | $0 |
| 23 | Ellis | 0.075504 | 0 | 0 | $0 |
| 24 | Garfield | 0.096292 | 143,604 | 17,003 | $1,637 |
| 25 | Garvin | 0.084251 | 2,980 | 353 | $30 |
| 26 | Grady | 0.098276 | 4,576 | 542 | $53 |
| 27 | Grant | 0.059512 | 0 | 0 | $0 |
| 28 | Greer | 0.075904 | 0 | 0 | $0 |
| 29 | Harmon | 0.099991 | 0 | 0 | $0 |
| 30 | Harper | 0.074943 | 0 | 0 | $0 |
| 31 | Haskell | 0.082587 | 585 | 69 | $6 |
| 32 | Hughes | 0.085645 | 0 | 0 | $0 |
| 33 | Jackson | 0.079437 | 1,171 | 139 | $11 |
| 34 | Jefferson | 0.088398 | 0 | 0 | $0 |
| 35 | Johnston | 0.073791 | 0 | 0 | $0 |
| 36 | Kay | 0.091251 | 44,423 | 5,259 | $480 |
| 37 | Kingfisher | 0.085126 | 1,756 | 208 | $18 |
| 38 | Kiowa | 0.094797 | 0 | 0 | $0 |
| 39 | Latimer | 0.094008 | 585 | 69 | $6 |
| 40 | LeFlore | 0.087279 | 0 | 0 | $0 |
| 41 | Lincoln | 0.090072 | 585 | 69 | $6 |
| 42 | Logan | 0.096610 | 585 | 69 | $7 |
| 43 | Love | 0.088445 | 0 | 0 | $0 |
| 44 | McClain | 0.112937 | 2,341 | 277 | $31 |
| 45 | McCurtain | 0.085121 | 1,171 | 139 | $12 |

## 2018 Centrally Valued Property
## Airline Companies

| Co # | County | 2018-2019 Effective Millage Rate | Estimated Fair Cash Value | Assessed Value | Estimated Tax Dollars |
|---|---|---|---|---|---|
| 46 | McIntosh | 0.088617 | 1,170 | 138 | $12 |
| 47 | Major | 0.090125 | 1,383 | 164 | $15 |
| 48 | Marshall | 0.080648 | 1,171 | 139 | $11 |
| 49 | Mayes | 0.080938 | 2,182 | 258 | $21 |
| 50 | Murray | 0.092459 | 585 | 69 | $6 |
| 51 | Muskogee | 0.092280 | 3,938 | 466 | $43 |
| 52 | Noble | 0.079270 | 585 | 69 | $5 |
| 53 | Nowata | 0.091867 | 0 | 0 | $0 |
| 54 | Okfuskee | 0.089465 | 0 | 0 | $0 |
| 55 | Oklahoma | 0.115399 | 159,804,063 | 18,920,797 | $2,183,433 |
| 56 | Okmulgee | 0.090581 | 585 | 69 | $6 |
| 57 | Osage | 0.089222 | 1,170 | 138 | $12 |
| 58 | Ottawa | 0.082865 | 3,778 | 447 | $37 |
| 59 | Pawnee | 0.092967 | 0 | 0 | $0 |
| 60 | Payne | 0.092729 | 2,000,006 | 236,802 | $21,958 |
| 61 | Pittsburg | 0.082702 | 375,036 | 44,405 | $3,672 |
| 62 | Pontotoc | 0.083517 | 2,130 | 252 | $21 |
| 63 | Pottawatomie | 0.100467 | 6,545 | 775 | $78 |
| 64 | Pushmataha | 0.073149 | 0 | 0 | $0 |
| 65 | Roger Mills | 0.070310 | 0 | 0 | $0 |
| 66 | Rogers | 0.097374 | 2,767 | 327 | $32 |
| 67 | Seminole | 0.079332 | 2,181 | 258 | $20 |
| 68 | Sequoyah | 0.083562 | 1,170 | 138 | $12 |
| 69 | Stephens | 0.084263 | 585 | 69 | $6 |
| 70 | Texas | 0.059906 | 133,504 | 15,807 | $947 |
| 71 | Tillman | 0.091564 | 0 | 0 | $0 |
| 72 | Tulsa | 0.131478 | 142,225,825 | 16,839,546 | $2,214,035 |
| 73 | Wagoner | 0.101020 | 6,227 | 737 | $74 |
| 74 | Washington | 0.115876 | 1,920 | 227 | $26 |
| 75 | Washita | 0.081380 | 0 | 0 | $0 |
| 76 | Woods | 0.073725 | 798 | 94 | $7 |
| 77 | Woodward | 0.089238 | 238,049 | 28,185 | $2,515 |
| | | | | | |
| | **Totals** | | **308,686,652** | **36,548,500** | **$4,468,631** |

## 2018 Centrally Valued Property
## Distribution Pipeline Companies

| Co # | County | 2018-2019 Effective Millage Rate | Estimated Fair Cash Value | Assessed Value | Estimated Tax Dollars |
|---|---|---|---|---|---|
| 01 | Adair | 0.073336 | 0 | 0 | $0 |
| 02 | Alfalfa | 0.082706 | 1,553,149 | $354,893 | $29,352 |
| 03 | Atoka | 0.086683 | 1,007,603 | $230,236 | $19,958 |
| 04 | Beaver | 0.058258 | 13,333 | $3,047 | $178 |
| 05 | Beckham | 0.085096 | 5,012,076 | $1,145,258 | $97,457 |
| 06 | Blaine | 0.086532 | 1,640,469 | $374,847 | $32,436 |
| 07 | Bryan | 0.083681 | 5,960,613 | $1,362,001 | $113,973 |
| 08 | Caddo | 0.095417 | 4,116,388 | $940,593 | $89,749 |
| 09 | Canadian | 0.106826 | 20,557,697 | $4,697,432 | $501,806 |
| 10 | Carter | 0.093201 | 8,037,312 | $1,836,526 | $171,165 |
| 11 | Cherokee | 0.086511 | 5,532 | $1,264 | $109 |
| 12 | Choctaw | 0.083082 | 2,229,881 | $509,528 | $42,333 |
| 13 | Cimarron | 0.062306 | 0 | 0 | $0 |
| 14 | Cleveland | 0.121382 | 37,025,892 | $8,460,419 | $1,026,946 |
| 15 | Coal | 0.077335 | 2,194,408 | $501,422 | $38,778 |
| 16 | Comanche | 0.090036 | 16,518,217 | $3,774,415 | $339,832 |
| 17 | Cotton | 0.086747 | 908,983 | $207,703 | $18,018 |
| 18 | Craig | 0.085286 | 1,521,423 | $347,644 | $29,649 |
| 19 | Creek | 0.103494 | 20,646,239 | $4,717,666 | $488,252 |
| 20 | Custer | 0.090853 | 5,514,946 | $1,260,166 | $114,490 |
| 21 | Delaware | 0.084679 | 444,404 | $101,546 | $8,599 |
| 22 | Dewey | 0.075371 | 27,773 | $6,346 | $478 |
| 23 | Ellis | 0.075504 | 1,034,702 | $236,429 | $17,851 |
| 24 | Garfield | 0.096292 | 11,283,803 | $2,578,349 | $248,276 |
| 25 | Garvin | 0.084251 | 5,004,550 | $1,143,541 | $96,344 |
| 26 | Grady | 0.098276 | 5,862,731 | $1,339,640 | $131,655 |
| 27 | Grant | 0.059512 | 1,187,752 | $271,400 | $16,152 |
| 28 | Greer | 0.075904 | 755,001 | $172,519 | $13,095 |
| 29 | Harmon | 0.099991 | 1,184,592 | $270,680 | $27,066 |
| 30 | Harper | 0.074943 | 736,696 | $168,334 | $12,615 |
| 31 | Haskell | 0.082587 | 1,756,575 | $401,377 | $33,148 |
| 32 | Hughes | 0.085645 | 2,344,283 | $535,668 | $45,877 |
| 33 | Jackson | 0.079437 | 5,120,723 | $1,170,086 | $92,948 |
| 34 | Jefferson | 0.088398 | 1,082,921 | $247,448 | $21,874 |
| 35 | Johnston | 0.073791 | 883,265 | $201,826 | $14,893 |
| 36 | Kay | 0.091251 | 10,275,112 | $2,347,864 | $214,246 |
| 37 | Kingfisher | 0.085126 | 4,761,205 | $1,087,937 | $92,611 |
| 38 | Kiowa | 0.094797 | 1,935,175 | $442,187 | $41,918 |
| 39 | Latimer | 0.094008 | 1,554,259 | $355,148 | $33,387 |
| 40 | LeFlore | 0.087279 | 11,887,981 | $2,716,403 | $237,086 |
| 41 | Lincoln | 0.090072 | 4,395,859 | $1,004,454 | $90,473 |
| 42 | Logan | 0.096610 | 11,316,886 | $2,585,909 | $249,824 |
| 43 | Love | 0.088445 | 804,918 | $183,924 | $16,267 |
| 44 | McClain | 0.112937 | 5,607,289 | $1,281,267 | $144,702 |
| 45 | McCurtain | 0.085121 | 3,663,148 | $837,028 | $71,248 |

## 2018 Centrally Valued Property
## Distribution Pipeline Companies

| Co # | County | 2018-2019 Effective Millage Rate | Estimated Fair Cash Value | Assessed Value | Estimated Tax Dollars |
|---|---|---|---|---|---|
| 46 | McIntosh | 0.088617 | 2,392,755 | $546,745 | $48,451 |
| 47 | Major | 0.090125 | 1,351,151 | $308,738 | $27,825 |
| 48 | Marshall | 0.080648 | 1,705,954 | $389,811 | $31,437 |
| 49 | Mayes | 0.080938 | 2,257,775 | $515,903 | $41,756 |
| 50 | Murray | 0.092459 | 1,890,501 | $431,980 | $39,941 |
| 51 | Muskogee | 0.092280 | 14,050,712 | $3,210,586 | $296,274 |
| 52 | Noble | 0.079270 | 1,453,706 | $332,172 | $26,331 |
| 53 | Nowata | 0.091867 | 907,410 | $207,343 | $19,048 |
| 54 | Okfuskee | 0.089465 | 1,650,860 | $377,221 | $33,748 |
| 55 | Oklahoma | 0.115399 | 131,458,492 | $30,038,266 | $3,466,373 |
| 56 | Okmulgee | 0.090581 | 7,077,104 | $1,617,115 | $146,480 |
| 57 | Osage | 0.089222 | 7,294,365 | $1,666,761 | $148,711 |
| 58 | Ottawa | 0.082865 | 3,821,761 | $873,272 | $72,364 |
| 59 | Pawnee | 0.092967 | 1,459,105 | $333,404 | $30,996 |
| 60 | Payne | 0.092729 | 12,523,347 | $2,861,585 | $265,352 |
| 61 | Pittsburg | 0.082702 | 8,178,043 | $1,868,683 | $154,544 |
| 62 | Pontotoc | 0.083517 | 9,143,460 | $2,089,280 | $174,491 |
| 63 | Pottawatomie | 0.100467 | 15,968,858 | $3,648,882 | $366,593 |
| 64 | Pushmataha | 0.073149 | 598,012 | $136,645 | $9,995 |
| 65 | Roger Mills | 0.070310 | 476,565 | $108,895 | $7,656 |
| 66 | Rogers | 0.097374 | 14,133,081 | $3,229,411 | $314,462 |
| 67 | Seminole | 0.079332 | 4,266,811 | $974,965 | $77,346 |
| 68 | Sequoyah | 0.083562 | 4,795,399 | $1,095,749 | $91,563 |
| 69 | Stephens | 0.084263 | 6,481,972 | $1,481,128 | $124,804 |
| 70 | Texas | 0.059906 | 6,667 | $1,523 | $91 |
| 71 | Tillman | 0.091564 | 2,377,981 | $543,370 | $49,753 |
| 72 | Tulsa | 0.131478 | 116,482,982 | $26,616,364 | $3,499,475 |
| 73 | Wagoner | 0.101020 | 13,508,275 | $3,086,639 | $311,811 |
| 74 | Washington | 0.115876 | 9,223,283 | $2,107,520 | $244,212 |
| 75 | Washita | 0.081380 | 2,223,955 | $508,173 | $41,355 |
| 76 | Woods | 0.073725 | 2,137,231 | $488,358 | $36,004 |
| 77 | Woodward | 0.089238 | 4,765,009 | $1,088,805 | $97,163 |
| | | | | | |
| | **Totals** | | **635,438,346** | **145,197,662** | **$15,423,519** |

## 2018 Centrally Valued Property
## Electric Companies

| Co # | County | 2018-2019 Effective Millage Rate | Estimated Fair Cash Value | Assessed Value | Estimated Tax Dollars |
|---|---|---|---|---|---|
| 01 | Adair | 0.073336 | 3,323,266 | 759,371 | $55,689 |
| 02 | Alfalfa | 0.082706 | 3,942,889 | 900,950 | $74,514 |
| 03 | Atoka | 0.086683 | 23,840,942 | 5,447,655 | $472,220 |
| 04 | Beaver | 0.058258 | 47,120,750 | 10,767,092 | $627,270 |
| 05 | Beckham | 0.085096 | 63,132,578 | 14,425,793 | $1,227,575 |
| 06 | Blaine | 0.086532 | 31,494,880 | 7,196,579 | $622,737 |
| 07 | Bryan | 0.083681 | 47,252,211 | 10,797,131 | $903,511 |
| 08 | Caddo | 0.095417 | 86,797,615 | 19,833,256 | $1,892,429 |
| 09 | Canadian | 0.106826 | 250,125,091 | 57,153,584 | $6,105,471 |
| 10 | Carter | 0.093201 | 98,725,620 | 22,558,802 | $2,102,494 |
| 11 | Cherokee | 0.086511 | 8,694,604 | 1,986,715 | $171,872 |
| 12 | Choctaw | 0.083082 | 60,371,914 | 13,794,984 | $1,146,113 |
| 13 | Cimarron | 0.062306 | 9,120,200 | 2,083,965 | $129,844 |
| 14 | Cleveland | 0.121382 | 151,777,106 | 34,681,070 | $4,209,673 |
| 15 | Coal | 0.077335 | 10,166,695 | 2,323,091 | $179,657 |
| 16 | Comanche | 0.090036 | 126,930,690 | 29,003,664 | $2,611,364 |
| 17 | Cotton | 0.086747 | 3,714,426 | 848,747 | $73,626 |
| 18 | Craig | 0.085286 | 18,537,392 | 4,235,794 | $361,253 |
| 19 | Creek | 0.103494 | 71,986,892 | 16,449,004 | $1,702,379 |
| 20 | Custer | 0.090853 | 43,322,800 | 9,899,259 | $899,376 |
| 21 | Delaware | 0.084679 | 19,759,860 | 4,515,128 | $382,338 |
| 22 | Dewey | 0.075371 | 199,020,440 | 45,476,170 | $3,427,564 |
| 23 | Ellis | 0.075504 | 15,137,857 | 3,459,000 | $261,170 |
| 24 | Garfield | 0.096292 | 93,392,267 | 21,340,131 | $2,054,894 |
| 25 | Garvin | 0.084251 | 36,248,406 | 8,282,762 | $697,831 |
| 26 | Grady | 0.098276 | 67,600,667 | 15,446,756 | $1,518,049 |
| 27 | Grant | 0.059512 | 26,135,842 | 5,972,040 | $355,407 |
| 28 | Greer | 0.075904 | 1,148,496 | 262,432 | $19,920 |
| 29 | Harmon | 0.099991 | 3,620,229 | 827,222 | $82,715 |
| 30 | Harper | 0.074943 | 71,274,869 | 16,286,307 | $1,220,548 |
| 31 | Haskell | 0.082587 | 8,451,427 | 1,931,151 | $159,488 |
| 32 | Hughes | 0.085645 | 18,832,460 | 4,303,218 | $368,548 |
| 33 | Jackson | 0.079437 | 11,759,964 | 2,687,151 | $213,460 |
| 34 | Jefferson | 0.088398 | 9,649,503 | 2,204,910 | $194,911 |
| 35 | Johnston | 0.073791 | 31,521,235 | 7,202,603 | $531,487 |
| 36 | Kay | 0.091251 | 25,131,211 | 5,742,482 | $524,009 |
| 37 | Kingfisher | 0.085126 | 40,420,729 | 9,236,134 | $786,233 |
| 38 | Kiowa | 0.094797 | 20,842,579 | 4,762,529 | $451,475 |
| 39 | Latimer | 0.094008 | 21,587,834 | 4,932,820 | $463,724 |
| 40 | LeFlore | 0.087279 | 45,023,197 | 10,287,799 | $897,912 |
| 41 | Lincoln | 0.090072 | 42,477,035 | 9,706,004 | $874,240 |
| 42 | Logan | 0.096610 | 40,981,656 | 9,364,309 | $904,682 |
| 43 | Love | 0.088445 | 3,748,611 | 856,557 | $75,758 |
| 44 | McClain | 0.112937 | 132,389,061 | 30,250,902 | $3,416,434 |
| 45 | McCurtain | 0.085121 | 94,776,313 | 21,656,381 | $1,843,403 |

## 2018 Centrally Valued Property
## Electric Companies

| Co # | County | 2018-2019 Effective Millage Rate | Estimated Fair Cash Value | Assessed Value | Estimated Tax Dollars |
|---|---|---|---|---|---|
| 46 | McIntosh | 0.088617 | 17,263,685 | 3,944,754 | $349,574 |
| 47 | Major | 0.090125 | 8,721,953 | 1,992,966 | $179,617 |
| 48 | Marshall | 0.080648 | 15,251,066 | 3,484,868 | $281,047 |
| 49 | Mayes | 0.080938 | 33,130,375 | 7,570,291 | $612,726 |
| 50 | Murray | 0.092459 | 20,341,553 | 4,648,045 | $429,755 |
| 51 | Muskogee | 0.092280 | 421,684,435 | 96,354,895 | $8,891,659 |
| 52 | Noble | 0.079270 | 377,500,026 | 86,258,762 | $6,837,774 |
| 53 | Nowata | 0.091867 | 16,361,168 | 3,738,526 | $343,447 |
| 54 | Okfuskee | 0.089465 | 36,779,668 | 8,404,155 | $751,881 |
| 55 | Oklahoma | 0.115399 | 811,551,357 | 185,439,485 | $21,399,453 |
| 56 | Okmulgee | 0.090581 | 41,042,238 | 9,378,151 | $849,484 |
| 57 | Osage | 0.089222 | 35,194,460 | 8,041,934 | $717,514 |
| 58 | Ottawa | 0.082865 | 27,367,870 | 6,253,559 | $518,201 |
| 59 | Pawnee | 0.092967 | 25,992,637 | 5,939,317 | $552,162 |
| 60 | Payne | 0.092729 | 22,302,683 | 5,096,162 | $472,561 |
| 61 | Pittsburg | 0.082702 | 95,216,025 | 21,756,862 | $1,799,334 |
| 62 | Pontotoc | 0.083517 | 40,285,729 | 9,205,291 | $768,800 |
| 63 | Pottawatomie | 0.100467 | 68,124,323 | 15,566,405 | $1,563,913 |
| 64 | Pushmataha | 0.073149 | 24,611,564 | 5,623,742 | $411,372 |
| 65 | Roger Mills | 0.070310 | 11,465,273 | 2,619,814 | $184,199 |
| 66 | Rogers | 0.097374 | 304,259,237 | 69,523,236 | $6,769,775 |
| 67 | Seminole | 0.079332 | 161,326,617 | 36,863,132 | $2,924,433 |
| 68 | Sequoyah | 0.083562 | 14,760,401 | 3,372,752 | $281,834 |
| 69 | Stephens | 0.084263 | 27,732,707 | 6,336,923 | $533,967 |
| 70 | Texas | 0.059906 | 55,686,435 | 12,724,351 | $762,260 |
| 71 | Tillman | 0.091564 | 14,163,768 | 3,236,421 | $296,341 |
| 72 | Tulsa | 0.131478 | 521,344,950 | 119,127,320 | $15,662,659 |
| 73 | Wagoner | 0.101020 | 75,189,501 | 17,180,800 | $1,735,598 |
| 74 | Washington | 0.115876 | 38,728,825 | 8,849,538 | $1,025,451 |
| 75 | Washita | 0.081380 | 31,445,331 | 7,185,258 | $584,737 |
| 76 | Woods | 0.073725 | 34,805,262 | 7,953,003 | $586,332 |
| 77 | Woodward | 0.089238 | 168,306,677 | 38,458,075 | $3,431,931 |
| | | | | | |
| | **Totals** | | **5,839,248,108** | **1,334,268,197** | **$129,805,059** |

## 2018 Centrally Valued Property
## Fluid Pipeline Companies

| Co # | County | 2018-2019 Effective Millage Rate | Estimated Fair Cash Value | Assessed Value | Estimated Tax Dollars |
|---|---|---|---|---|---|
| 01 | Adair | 0.073336 | 0 | 0 | $0 |
| 02 | Alfalfa | 0.082706 | 38,522,514 | 8,802,392 | $728,015 |
| 03 | Atoka | 0.086683 | 44,311,917 | 10,125,273 | $877,690 |
| 04 | Beaver | 0.058258 | 54,482,064 | 12,449,154 | $725,264 |
| 05 | Beckham | 0.085096 | 6,238,019 | 1,425,388 | $121,295 |
| 06 | Blaine | 0.086532 | 22,502,712 | 5,141,870 | $444,938 |
| 07 | Bryan | 0.083681 | 193,352,974 | 44,181,153 | $3,697,106 |
| 08 | Caddo | 0.095417 | 13,462,175 | 3,076,108 | $293,513 |
| 09 | Canadian | 0.106826 | 20,514,072 | 4,687,465 | $500,742 |
| 10 | Carter | 0.093201 | 112,408,222 | 25,685,280 | $2,393,884 |
| 11 | Cherokee | 0.086511 | 0 | 0 | $0 |
| 12 | Choctaw | 0.083082 | 0 | 0 | $0 |
| 13 | Cimarron | 0.062306 | 44,338,046 | 10,131,244 | $631,240 |
| 14 | Cleveland | 0.121382 | 37,977,597 | 8,677,881 | $1,053,342 |
| 15 | Coal | 0.077335 | 67,895,339 | 15,514,085 | $1,199,784 |
| 16 | Comanche | 0.090036 | 2,409,087 | 550,476 | $49,562 |
| 17 | Cotton | 0.086747 | 9,333,937 | 2,132,805 | $185,014 |
| 18 | Craig | 0.085286 | 9,698,178 | 2,216,032 | $188,996 |
| 19 | Creek | 0.103494 | 70,997,504 | 16,222,926 | $1,678,981 |
| 20 | Custer | 0.090853 | 2,884,546 | 659,119 | $59,883 |
| 21 | Delaware | 0.084679 | 4,867,374 | 1,112,195 | $94,180 |
| 22 | Dewey | 0.075371 | 19,024,928 | 4,347,196 | $327,651 |
| 23 | Ellis | 0.075504 | 34,945,318 | 7,985,006 | $602,904 |
| 24 | Garfield | 0.096292 | 99,914,333 | 22,830,424 | $2,198,398 |
| 25 | Garvin | 0.084251 | 94,302,156 | 21,548,046 | $1,815,444 |
| 26 | Grady | 0.098276 | 17,153,740 | 3,919,628 | $385,206 |
| 27 | Grant | 0.059512 | 137,138,737 | 31,336,199 | $1,864,876 |
| 28 | Greer | 0.075904 | 2,568,866 | 586,985 | $44,554 |
| 29 | Harmon | 0.099991 | 7,247,525 | 1,656,060 | $165,592 |
| 30 | Harper | 0.074943 | 26,513,653 | 6,058,370 | $454,034 |
| 31 | Haskell | 0.082587 | 23,554,710 | 5,382,252 | $444,503 |
| 32 | Hughes | 0.085645 | 68,268,193 | 15,599,281 | $1,335,995 |
| 33 | Jackson | 0.079437 | 7,738,952 | 1,768,351 | $140,473 |
| 34 | Jefferson | 0.088398 | 29,344,392 | 6,705,193 | $592,729 |
| 35 | Johnston | 0.073791 | 107,074,497 | 24,466,522 | $1,805,408 |
| 36 | Kay | 0.091251 | 219,571,727 | 50,172,142 | $4,578,273 |
| 37 | Kingfisher | 0.085126 | 111,916,740 | 25,572,974 | $2,176,920 |
| 38 | Kiowa | 0.094797 | 22,835,553 | 5,217,924 | $494,645 |
| 39 | Latimer | 0.094008 | 0 | 0 | $0 |
| 40 | LeFlore | 0.087279 | 25,204,531 | 5,759,235 | $502,662 |
| 41 | Lincoln | 0.090072 | 805,709,288 | 184,104,575 | $16,582,683 |
| 42 | Logan | 0.096610 | 90,187,464 | 20,607,833 | $1,990,915 |
| 43 | Love | 0.088445 | 12,299,628 | 2,810,463 | $248,571 |
| 44 | McClain | 0.112937 | 19,429,432 | 4,439,628 | $501,396 |
| 45 | McCurtain | 0.085121 | 0 | 0 | $0 |

## 2018 Centrally Valued Property
## Fluid Pipeline Companies

| Co # | County | 2018-2019 Effective Millage Rate | Estimated Fair Cash Value | Assessed Value | Estimated Tax Dollars |
|---|---|---|---|---|---|
| 46 | McIntosh | 0.088617 | 12,808,116 | 2,926,654 | $259,353 |
| 47 | Major | 0.090125 | 113,553,176 | 25,946,902 | $2,338,474 |
| 48 | Marshall | 0.080648 | 777,551 | 177,670 | $14,329 |
| 49 | Mayes | 0.080938 | 20,488,525 | 4,681,627 | $378,922 |
| 50 | Murray | 0.092459 | 9,041,930 | 2,066,081 | $191,029 |
| 51 | Muskogee | 0.092280 | 27,601,172 | 6,306,868 | $582,000 |
| 52 | Noble | 0.079270 | 199,524,572 | 45,591,364 | $3,614,050 |
| 53 | Nowata | 0.091867 | 1,280,020 | 292,485 | $26,870 |
| 54 | Okfuskee | 0.089465 | 39,588,640 | 9,046,005 | $809,304 |
| 55 | Oklahoma | 0.115399 | 68,986,075 | 15,763,318 | $1,819,064 |
| 56 | Okmulgee | 0.090581 | 38,369,619 | 8,767,458 | $794,167 |
| 57 | Osage | 0.089222 | 242,100,267 | 55,319,911 | $4,935,731 |
| 58 | Ottawa | 0.082865 | 16,731,240 | 3,823,089 | $316,800 |
| 59 | Pawnee | 0.092967 | 50,670,132 | 11,578,123 | $1,076,386 |
| 60 | Payne | 0.092729 | 410,140,808 | 93,717,182 | $8,690,290 |
| 61 | Pittsburg | 0.082702 | 8,603,101 | 1,965,809 | $162,576 |
| 62 | Pontotoc | 0.083517 | 149,956,650 | 34,265,095 | $2,861,725 |
| 63 | Pottawatomie | 0.100467 | 112,333,869 | 25,668,290 | $2,578,821 |
| 64 | Pushmataha | 0.073149 | 0 | 0 | $0 |
| 65 | Roger Mills | 0.070310 | 30,584,690 | 6,988,602 | $491,368 |
| 66 | Rogers | 0.097374 | 18,837,382 | 4,304,342 | $419,132 |
| 67 | Seminole | 0.079332 | 189,355,098 | 43,267,639 | $3,432,517 |
| 68 | Sequoyah | 0.083562 | 0 | 0 | $0 |
| 69 | Stephens | 0.084263 | 61,900,814 | 14,144,335 | $1,191,841 |
| 70 | Texas | 0.059906 | 4,981,458 | 1,138,262 | $68,188 |
| 71 | Tillman | 0.091564 | 4,670,918 | 1,067,305 | $97,727 |
| 72 | Tulsa | 0.131478 | 142,213,969 | 32,495,888 | $4,272,505 |
| 73 | Wagoner | 0.101020 | 5,179,365 | 1,183,485 | $119,555 |
| 74 | Washington | 0.115876 | 52,526,646 | 12,002,340 | $1,390,786 |
| 75 | Washita | 0.081380 | 4,821,237 | 1,101,652 | $89,653 |
| 76 | Woods | 0.073725 | 26,229,564 | 5,993,456 | $441,865 |
| 77 | Woodward | 0.089238 | 35,270,153 | 8,059,229 | $719,192 |
| | | | | | |
| | **Totals** | | **4,837,267,397** | **1,105,315,599** | **$98,361,481** |

# 2018 Centrally Valued Property
## Gas Pipeline Companies

| Co # | County | 2018-2019 Effective Millage Rate | Estimated Fair Cash Value | Assessed Value | Estimated Tax Dollars |
|---|---|---|---|---|---|
| 01 | Adair | 0.073336 | 0 | 0 | $0 |
| 02 | Alfalfa | 0.082706 | 6,889,589 | 1,574,273 | $130,203 |
| 03 | Atoka | 0.086683 | 31,766,527 | 7,258,654 | $629,203 |
| 04 | Beaver | 0.058258 | 82,590,773 | 18,871,991 | $1,099,446 |
| 05 | Beckham | 0.085096 | 62,039,971 | 14,176,134 | $1,206,330 |
| 06 | Blaine | 0.086532 | 7,781,609 | 1,778,096 | $153,863 |
| 07 | Bryan | 0.083681 | 109,865,256 | 25,104,213 | $2,100,736 |
| 08 | Caddo | 0.095417 | 32,630,817 | 7,456,142 | $711,442 |
| 09 | Canadian | 0.106826 | 16,166,088 | 3,693,951 | $394,609 |
| 10 | Carter | 0.093201 | 16,036,722 | 3,664,391 | $341,524 |
| 11 | Cherokee | 0.086511 | 0 | 0 | $0 |
| 12 | Choctaw | 0.083082 | 272,374 | 62,238 | $5,171 |
| 13 | Cimarron | 0.062306 | 24,624,552 | 5,626,713 | $350,579 |
| 14 | Cleveland | 0.121382 | 9,877,386 | 2,256,981 | $273,958 |
| 15 | Coal | 0.077335 | 48,349,474 | 11,047,853 | $854,388 |
| 16 | Comanche | 0.090036 | 4,624,888 | 1,056,787 | $95,149 |
| 17 | Cotton | 0.086747 | 534,218 | 122,068 | $10,589 |
| 18 | Craig | 0.085286 | 1,600,825 | 365,789 | $31,197 |
| 19 | Creek | 0.103494 | 92,806,545 | 21,206,297 | $2,194,732 |
| 20 | Custer | 0.090853 | 39,036,216 | 8,919,778 | $810,387 |
| 21 | Delaware | 0.084679 | 0 | 0 | $0 |
| 22 | Dewey | 0.075371 | 10,107,985 | 2,309,674 | $174,081 |
| 23 | Ellis | 0.075504 | 6,673,937 | 1,524,995 | $115,144 |
| 24 | Garfield | 0.096292 | 16,083,189 | 3,675,009 | $353,876 |
| 25 | Garvin | 0.084251 | 7,788,519 | 1,779,677 | $149,940 |
| 26 | Grady | 0.098276 | 33,308,564 | 7,611,003 | $747,980 |
| 27 | Grant | 0.059512 | 22,659,979 | 5,177,805 | $308,141 |
| 28 | Greer | 0.075904 | 1,964,612 | 448,914 | $34,074 |
| 29 | Harmon | 0.099991 | 10,896 | 2,490 | $249 |
| 30 | Harper | 0.074943 | 7,951,161 | 1,816,841 | $136,160 |
| 31 | Haskell | 0.082587 | 10,489,045 | 2,396,748 | $197,940 |
| 32 | Hughes | 0.085645 | 61,590,347 | 14,073,395 | $1,205,311 |
| 33 | Jackson | 0.079437 | 1,065,461 | 243,457 | $19,340 |
| 34 | Jefferson | 0.088398 | 1,530,571 | 349,736 | $30,916 |
| 35 | Johnston | 0.073791 | 3,136,272 | 716,638 | $52,881 |
| 36 | Kay | 0.091251 | 21,652,799 | 4,947,667 | $451,481 |
| 37 | Kingfisher | 0.085126 | 14,025,560 | 3,204,842 | $272,815 |
| 38 | Kiowa | 0.094797 | 4,837,143 | 1,105,287 | $104,778 |
| 39 | Latimer | 0.094008 | 32,765,692 | 7,486,960 | $703,834 |
| 40 | LeFlore | 0.087279 | 18,227,416 | 4,164,963 | $363,515 |
| 41 | Lincoln | 0.090072 | 9,536,043 | 2,178,989 | $196,266 |
| 42 | Logan | 0.096610 | 84,034,733 | 19,201,935 | $1,855,092 |
| 43 | Love | 0.088445 | 2,987,147 | 682,563 | $60,369 |
| 44 | McClain | 0.112937 | 18,224,815 | 4,164,373 | $470,310 |
| 45 | McCurtain | 0.085121 | 3,310,798 | 756,517 | $64,395 |

## 2018 Centrally Valued Property
## Gas Pipeline Companies

| Co # | County | 2018-2019 Effective Millage Rate | Estimated Fair Cash Value | Assessed Value | Estimated Tax Dollars |
|---|---|---|---|---|---|
| 46 | McIntosh | 0.088617 | 2,732,101 | 624,285 | $55,323 |
| 47 | Major | 0.090125 | 14,460,832 | 3,304,299 | $297,801 |
| 48 | Marshall | 0.080648 | 1,310,066 | 299,350 | $24,142 |
| 49 | Mayes | 0.080938 | 2,156,272 | 492,708 | $39,879 |
| 50 | Murray | 0.092459 | 452,674 | 103,435 | $9,564 |
| 51 | Muskogee | 0.092280 | 21,901,757 | 5,004,552 | $461,822 |
| 52 | Noble | 0.079270 | 8,834,584 | 2,018,702 | $160,023 |
| 53 | Nowata | 0.091867 | 1,764,110 | 403,099 | $37,031 |
| 54 | Okfuskee | 0.089465 | 12,094,074 | 2,763,497 | $247,237 |
| 55 | Oklahoma | 0.115399 | 26,118,851 | 5,968,153 | $688,716 |
| 56 | Okmulgee | 0.090581 | 7,431,123 | 1,698,012 | $153,808 |
| 57 | Osage | 0.089222 | 18,613,885 | 4,253,272 | $379,484 |
| 58 | Ottawa | 0.082865 | 1,720,921 | 393,230 | $32,585 |
| 59 | Pawnee | 0.092967 | 4,056,508 | 926,912 | $86,172 |
| 60 | Payne | 0.092729 | 3,749,779 | 856,825 | $79,452 |
| 61 | Pittsburg | 0.082702 | 16,188,803 | 3,699,142 | $305,926 |
| 62 | Pontotoc | 0.083517 | 33,325,874 | 7,614,962 | $635,980 |
| 63 | Pottawatomie | 0.100467 | 10,293,114 | 2,351,971 | $236,296 |
| 64 | Pushmataha | 0.073149 | 3,589,106 | 820,110 | $59,990 |
| 65 | Roger Mills | 0.070310 | 16,593,295 | 3,791,571 | $266,585 |
| 66 | Rogers | 0.097374 | 9,396,767 | 2,147,163 | $209,078 |
| 67 | Seminole | 0.079332 | 17,029,830 | 3,891,315 | $308,707 |
| 68 | Sequoyah | 0.083562 | 421,287 | 96,264 | $8,044 |
| 69 | Stephens | 0.084263 | 7,647,724 | 1,747,506 | $147,250 |
| 70 | Texas | 0.059906 | 29,782,209 | 6,805,233 | $407,671 |
| 71 | Tillman | 0.091564 | 398,499 | 91,057 | $8,338 |
| 72 | Tulsa | 0.131478 | 17,754,203 | 4,056,837 | $533,386 |
| 73 | Wagoner | 0.101020 | 2,113,057 | 482,833 | $48,776 |
| 74 | Washington | 0.115876 | 6,435,025 | 1,470,404 | $170,385 |
| 75 | Washita | 0.081380 | 18,503,593 | 4,228,073 | $344,081 |
| 76 | Woods | 0.073725 | 40,528,248 | 9,260,700 | $682,742 |
| 77 | Woodward | 0.089238 | 21,807,018 | 4,982,903 | $444,666 |
| | | | | | |
| | **Totals** | | **1,360,661,703** | **310,911,202** | **$27,033,333** |

# 2018 Centrally Valued Property
## Railroad Companies

| Co # | County | 2018-2019 Effective Millage Rate | Estimated Fair Cash Value | Assessed Value | Estimated Tax Dollars |
|---|---|---|---|---|---|
| 01 | Adair | 0.073336 | 25,272,358 | 2,992,247 | $219,440 |
| 02 | Alfalfa | 0.082706 | 36,019,021 | 4,264,653 | $352,714 |
| 03 | Atoka | 0.086683 | 24,365,403 | 2,884,865 | $250,069 |
| 04 | Beaver | 0.058258 | 0 | 0 | $0 |
| 05 | Beckham | 0.085096 | 1,496,901 | 177,233 | $15,082 |
| 06 | Blaine | 0.086532 | 7,264,785 | 860,151 | $74,431 |
| 07 | Bryan | 0.083681 | 38,126,684 | 4,514,200 | $377,751 |
| 08 | Caddo | 0.095417 | 11,967,801 | 1,416,988 | $135,205 |
| 09 | Canadian | 0.106826 | 19,372,838 | 2,293,744 | $245,031 |
| 10 | Carter | 0.093201 | 30,677,260 | 3,632,188 | $338,522 |
| 11 | Cherokee | 0.086511 | 0 | 0 | $0 |
| 12 | Choctaw | 0.083082 | 26,070,786 | 3,086,781 | $256,456 |
| 13 | Cimarron | 0.062306 | 44,611,990 | 5,282,060 | $329,105 |
| 14 | Cleveland | 0.121382 | 30,789,607 | 3,645,489 | $442,498 |
| 15 | Coal | 0.077335 | 108,238 | 12,816 | $991 |
| 16 | Comanche | 0.090036 | 15,109,853 | 1,789,006 | $161,074 |
| 17 | Cotton | 0.086747 | 7,665,819 | 907,633 | $78,734 |
| 18 | Craig | 0.085286 | 47,007,860 | 5,565,732 | $474,678 |
| 19 | Creek | 0.103494 | 36,928,229 | 4,372,303 | $452,509 |
| 20 | Custer | 0.090853 | 8,579,446 | 1,015,808 | $92,289 |
| 21 | Delaware | 0.084679 | 0 | 0 | $0 |
| 22 | Dewey | 0.075371 | 175,493 | 20,778 | $1,566 |
| 23 | Ellis | 0.075504 | 59,637,814 | 7,061,118 | $533,146 |
| 24 | Garfield | 0.096292 | 75,835,493 | 8,978,923 | $864,603 |
| 25 | Garvin | 0.084251 | 20,328,401 | 2,406,882 | $202,782 |
| 26 | Grady | 0.098276 | 26,723,822 | 3,164,101 | $310,956 |
| 27 | Grant | 0.059512 | 10,733,172 | 1,270,809 | $75,628 |
| 28 | Greer | 0.075904 | 46,546 | 5,510 | $418 |
| 29 | Harmon | 0.099991 | 9,318 | 1,103 | $110 |
| 30 | Harper | 0.074943 | 238,636 | 28,255 | $2,118 |
| 31 | Haskell | 0.082587 | 47,791 | 5,658 | $467 |
| 32 | Hughes | 0.085645 | 48,318,584 | 5,720,921 | $489,966 |
| 33 | Jackson | 0.079437 | 46,837,929 | 5,545,610 | $440,528 |
| 34 | Jefferson | 0.088398 | 13,921,037 | 1,648,251 | $145,703 |
| 35 | Johnston | 0.073791 | 26,388,970 | 3,124,454 | $230,556 |
| 36 | Kay | 0.091251 | 36,682,997 | 4,343,267 | $396,329 |
| 37 | Kingfisher | 0.085126 | 10,793,451 | 1,277,945 | $108,786 |
| 38 | Kiowa | 0.094797 | 9,355,897 | 1,107,738 | $105,011 |
| 39 | Latimer | 0.094008 | 1,233,416 | 146,037 | $13,729 |
| 40 | LeFlore | 0.087279 | 50,979,559 | 6,035,980 | $526,816 |
| 41 | Lincoln | 0.090072 | 5,362,749 | 634,949 | $57,191 |
| 42 | Logan | 0.096610 | 38,739,128 | 4,586,713 | $443,121 |
| 43 | Love | 0.088445 | 25,651,430 | 3,037,128 | $268,619 |
| 44 | McClain | 0.112937 | 20,178,026 | 2,389,079 | $269,814 |
| 45 | McCurtain | 0.085121 | 40,061,548 | 4,743,288 | $403,751 |

## 2018 Centrally Valued Property
## Railroad Companies

| Co # | County | 2018-2019 Effective Millage Rate | Estimated Fair Cash Value | Assessed Value | Estimated Tax Dollars |
|---|---|---|---|---|---|
| 46 | McIntosh | 0.088617 | 14,271,392 | 1,689,732 | $149,740 |
| 47 | Major | 0.090125 | 4,756,366 | 563,154 | $50,754 |
| 48 | Marshall | 0.080648 | 24,055,464 | 2,848,167 | $229,699 |
| 49 | Mayes | 0.080938 | 21,580,310 | 2,555,110 | $206,806 |
| 50 | Murray | 0.092459 | 31,908,991 | 3,778,025 | $349,314 |
| 51 | Muskogee | 0.092280 | 78,450,823 | 9,288,576 | $857,153 |
| 52 | Noble | 0.079270 | 69,701,105 | 8,252,612 | $654,189 |
| 53 | Nowata | 0.091867 | 63,364,829 | 7,502,397 | $689,222 |
| 54 | Okfuskee | 0.089465 | 8,946,988 | 1,059,323 | $94,773 |
| 55 | Oklahoma | 0.115399 | 105,256,874 | 12,462,415 | $1,438,145 |
| 56 | Okmulgee | 0.090581 | 47,025,246 | 5,567,791 | $504,337 |
| 57 | Osage | 0.089222 | 2,126,163 | 251,737 | $22,460 |
| 58 | Ottawa | 0.082865 | 56,595,813 | 6,700,946 | $555,273 |
| 59 | Pawnee | 0.092967 | 34,575,717 | 4,093,764 | $380,586 |
| 60 | Payne | 0.092729 | 2,843,605 | 336,682 | $31,220 |
| 61 | Pittsburg | 0.082702 | 37,129,947 | 4,396,184 | $363,573 |
| 62 | Pontotoc | 0.083517 | 36,441,033 | 4,314,620 | $360,345 |
| 63 | Pottawatomie | 0.100467 | 8,045,841 | 952,627 | $95,708 |
| 64 | Pushmataha | 0.073149 | 1,499,697 | 177,564 | $12,989 |
| 65 | Roger Mills | 0.070310 | 346,396 | 41,013 | $2,884 |
| 66 | Rogers | 0.097374 | 146,623,502 | 17,360,217 | $1,690,439 |
| 67 | Seminole | 0.079332 | 18,018,363 | 2,133,374 | $169,245 |
| 68 | Sequoyah | 0.083562 | 118,087,605 | 13,981,571 | $1,168,328 |
| 69 | Stephens | 0.084263 | 9,759,200 | 1,155,491 | $97,365 |
| 70 | Texas | 0.059906 | 11,939,322 | 1,413,617 | $84,684 |
| 71 | Tillman | 0.091564 | 4,978,445 | 589,447 | $53,972 |
| 72 | Tulsa | 0.131478 | 135,851,715 | 16,084,844 | $2,114,808 |
| 73 | Wagoner | 0.101020 | 80,468,236 | 9,527,439 | $962,458 |
| 74 | Washington | 0.115876 | 4,154,678 | 491,915 | $57,001 |
| 75 | Washita | 0.081380 | 3,044,842 | 360,509 | $29,338 |
| 76 | Woods | 0.073725 | 93,094,882 | 11,022,425 | $812,624 |
| 77 | Woodward | 0.089238 | 82,886,711 | 9,813,789 | $875,765 |
| | | | | | |
| | **Totals** | | **2,337,546,187** | **276,765,471** | **$25,353,491** |

## 2018 Centrally Valued Property
## Telecommunication Companies

| Co # | County | 2018-2019 Effective Millage Rate | Estimated Fair Cash Value | Assessed Value | Estimated Tax Dollars |
|---|---|---|---|---|---|
| 01 | Adair | 0.07334 | 7,992,913 | 1,826,379 | $133,939 |
| 02 | Alfalfa | 0.08271 | 11,093,921 | 2,534,960 | $209,658 |
| 03 | Atoka | 0.08668 | 12,943,645 | 2,957,621 | $256,376 |
| 04 | Beaver | 0.05826 | 11,796,959 | 2,695,602 | $157,041 |
| 05 | Beckham | 0.08510 | 13,071,039 | 2,986,733 | $254,159 |
| 06 | Blaine | 0.08653 | 7,629,263 | 1,743,288 | $150,851 |
| 07 | Bryan | 0.08368 | 24,329,241 | 5,559,231 | $465,200 |
| 08 | Caddo | 0.09542 | 20,861,363 | 4,766,818 | $454,835 |
| 09 | Canadian | 0.10683 | 31,654,332 | 7,233,013 | $772,672 |
| 10 | Carter | 0.09320 | 18,593,465 | 4,248,613 | $395,973 |
| 11 | Cherokee | 0.08651 | 19,155,832 | 4,377,110 | $378,667 |
| 12 | Choctaw | 0.08308 | 6,985,314 | 1,596,141 | $132,610 |
| 13 | Cimarron | 0.06231 | 7,710,431 | 1,761,834 | $109,773 |
| 14 | Cleveland | 0.12138 | 51,410,124 | 11,747,220 | $1,425,906 |
| 15 | Coal | 0.07734 | 3,203,478 | 731,996 | $56,609 |
| 16 | Comanche | 0.09004 | 36,253,538 | 8,283,935 | $745,850 |
| 17 | Cotton | 0.08675 | 6,452,801 | 1,474,465 | $127,905 |
| 18 | Craig | 0.08529 | 27,484,153 | 6,280,122 | $535,606 |
| 19 | Creek | 0.10349 | 33,255,152 | 7,598,805 | $786,434 |
| 20 | Custer | 0.09085 | 13,367,633 | 3,054,501 | $277,510 |
| 21 | Delaware | 0.08468 | 57,493,903 | 13,137,357 | $1,112,463 |
| 22 | Dewey | 0.07537 | 6,535,633 | 1,493,391 | $112,558 |
| 23 | Ellis | 0.07550 | 3,378,939 | 772,089 | $58,296 |
| 24 | Garfield | 0.09629 | 18,796,160 | 4,294,928 | $413,569 |
| 25 | Garvin | 0.08425 | 16,230,102 | 3,708,580 | $312,452 |
| 26 | Grady | 0.09828 | 20,060,302 | 4,583,781 | $450,477 |
| 27 | Grant | 0.05951 | 7,879,138 | 1,800,384 | $107,144 |
| 28 | Greer | 0.07590 | 2,815,657 | 643,378 | $48,835 |
| 29 | Harmon | 0.09999 | 2,035,462 | 465,105 | $46,506 |
| 30 | Harper | 0.07494 | 5,033,589 | 1,150,174 | $86,198 |
| 31 | Haskell | 0.08259 | 8,215,123 | 1,877,154 | $155,028 |
| 32 | Hughes | 0.08564 | 6,955,537 | 1,589,343 | $136,119 |
| 33 | Jackson | 0.07944 | 9,978,207 | 2,280,023 | $181,119 |
| 34 | Jefferson | 0.08840 | 7,129,357 | 1,629,058 | $144,006 |
| 35 | Johnston | 0.07379 | 5,320,073 | 1,215,636 | $89,703 |
| 36 | Kay | 0.09125 | 16,786,130 | 3,835,628 | $350,006 |
| 37 | Kingfisher | 0.08513 | 51,968,130 | 11,874,718 | $1,010,845 |
| 38 | Kiowa | 0.09480 | 6,542,786 | 1,495,030 | $141,725 |
| 39 | Latimer | 0.09401 | 5,743,513 | 1,312,394 | $123,375 |
| 40 | LeFlore | 0.08728 | 25,112,544 | 5,738,211 | $500,827 |
| 41 | Lincoln | 0.09007 | 25,692,264 | 5,870,685 | $528,785 |
| 42 | Logan | 0.09661 | 13,336,435 | 3,047,379 | $294,406 |
| 43 | Love | 0.08844 | 6,299,523 | 1,439,442 | $127,311 |
| 44 | McClain | 0.11294 | 21,786,404 | 4,978,197 | $562,221 |
| 45 | McCurtain | 0.08512 | 38,545,229 | 8,807,581 | $749,706 |

## 2018 Centrally Valued Property
## Telecommunication Companies

| Co # | County | 2018-2019 Effective Millage Rate | Estimated Fair Cash Value | Assessed Value | Estimated Tax Dollars |
|---|---|---|---|---|---|
| 46 | McIntosh | 0.08862 | 12,774,653 | 2,919,005 | $258,675 |
| 47 | Major | 0.09013 | 6,130,205 | 1,400,753 | $126,243 |
| 48 | Marshall | 0.08065 | 5,215,494 | 1,191,742 | $96,112 |
| 49 | Mayes | 0.08094 | 28,513,173 | 6,515,255 | $527,333 |
| 50 | Murray | 0.09246 | 24,357,599 | 5,565,707 | $514,602 |
| 51 | Muskogee | 0.09228 | 38,781,984 | 8,861,684 | $817,759 |
| 52 | Noble | 0.07927 | 7,433,035 | 1,698,449 | $134,637 |
| 53 | Nowata | 0.09187 | 7,819,937 | 1,786,854 | $164,153 |
| 54 | Okfuskee | 0.08947 | 6,915,155 | 1,580,114 | $141,365 |
| 55 | Oklahoma | 0.11540 | 290,824,772 | 66,453,440 | $7,668,632 |
| 56 | Okmulgee | 0.09058 | 20,564,505 | 4,698,986 | $425,640 |
| 57 | Osage | 0.08922 | 23,174,758 | 5,295,432 | $472,467 |
| 58 | Ottawa | 0.08286 | 21,180,157 | 4,839,667 | $401,039 |
| 59 | Pawnee | 0.09297 | 8,100,801 | 1,851,034 | $172,085 |
| 60 | Payne | 0.09273 | 43,541,676 | 9,949,272 | $922,585 |
| 61 | Pittsburg | 0.08270 | 27,477,591 | 6,278,635 | $519,255 |
| 62 | Pontotoc | 0.08352 | 13,309,517 | 3,041,222 | $253,994 |
| 63 | Pottawatomie | 0.10047 | 32,032,269 | 7,319,373 | $735,357 |
| 64 | Pushmataha | 0.07315 | 14,851,883 | 3,393,659 | $248,243 |
| 65 | Roger Mills | 0.07031 | 8,672,601 | 1,981,688 | $139,332 |
| 66 | Rogers | 0.09737 | 33,398,893 | 7,631,648 | $743,126 |
| 67 | Seminole | 0.07933 | 9,678,245 | 2,211,480 | $175,442 |
| 68 | Sequoyah | 0.08356 | 16,219,819 | 3,706,231 | $309,700 |
| 69 | Stephens | 0.08426 | 16,396,960 | 3,746,709 | $315,708 |
| 70 | Texas | 0.05991 | 27,814,463 | 6,355,607 | $380,736 |
| 71 | Tillman | 0.09156 | 5,936,241 | 1,356,431 | $124,201 |
| 72 | Tulsa | 0.13148 | 340,926,031 | 77,901,605 | $10,242,372 |
| 73 | Wagoner | 0.10102 | 37,825,480 | 8,643,124 | $873,125 |
| 74 | Washington | 0.11588 | 19,602,019 | 4,479,060 | $519,017 |
| 75 | Washita | 0.08138 | 10,932,832 | 2,498,150 | $203,300 |
| 76 | Woods | 0.07372 | 6,731,121 | 1,538,060 | $113,393 |
| 77 | Woodward | 0.08924 | 12,061,969 | 2,756,161 | $245,955 |
| | | | | | |
| | **Totals** | | **1,934,110,575** | **441,944,270** | **$44,656,835** |

## 2018 Centrally Valued Property
## Video Service Provider Companies

| Co # | County | 2018-2019 Effective Millage Rate | Estimated Fair Cash Value | Assessed Value | Estimated Tax Dollars |
|---|---|---|---|---|---|
| 01 | Adair | 0.07334 | 83,199 | 9,984 | $732 |
| 02 | Alfalfa | 0.08271 | 115,552 | 13,865 | $1,147 |
| 03 | Atoka | 0.08668 | 322,654 | 38,717 | $3,356 |
| 04 | Beaver | 0.05826 | 228,597 | 27,432 | $1,598 |
| 05 | Beckham | 0.08510 | 807,057 | 96,849 | $8,241 |
| 06 | Blaine | 0.08653 | 481,474 | 57,778 | $5,000 |
| 07 | Bryan | 0.08368 | 471,595 | 56,590 | $4,735 |
| 08 | Caddo | 0.09542 | 466,547 | 55,985 | $5,342 |
| 09 | Canadian | 0.10683 | 1,266,647 | 151,998 | $16,237 |
| 10 | Carter | 0.09320 | 433,913 | 52,069 | $4,853 |
| 11 | Cherokee | 0.08651 | 413,268 | 49,592 | $4,290 |
| 12 | Choctaw | 0.08308 | 244,327 | 29,321 | $2,436 |
| 13 | Cimarron | 0.06231 | 258,274 | 30,994 | $1,931 |
| 14 | Cleveland | 0.12138 | 1,636,700 | 196,404 | $23,840 |
| 15 | Coal | 0.07734 | 77,641 | 9,318 | $721 |
| 16 | Comanche | 0.09004 | 965,290 | 115,834 | $10,429 |
| 17 | Cotton | 0.08675 | 139,368 | 16,724 | $1,451 |
| 18 | Craig | 0.08529 | 10,166,003 | 1,219,920 | $104,042 |
| 19 | Creek | 0.10349 | 558,772 | 67,051 | $6,939 |
| 20 | Custer | 0.09085 | 772,582 | 92,709 | $8,423 |
| 21 | Delaware | 0.08468 | 19,513,169 | 2,341,581 | $198,284 |
| 22 | Dewey | 0.07537 | 339,509 | 40,741 | $3,071 |
| 23 | Ellis | 0.07550 | 161,659 | 19,399 | $1,465 |
| 24 | Garfield | 0.09629 | 936,062 | 112,329 | $10,816 |
| 25 | Garvin | 0.08425 | 290,808 | 34,898 | $2,940 |
| 26 | Grady | 0.09828 | 836,179 | 100,341 | $9,861 |
| 27 | Grant | 0.05951 | 264,753 | 31,771 | $1,891 |
| 28 | Greer | 0.07590 | 103,364 | 12,403 | $941 |
| 29 | Harmon | 0.09999 | 96,477 | 11,577 | $1,158 |
| 30 | Harper | 0.07494 | 318,589 | 38,230 | $2,865 |
| 31 | Haskell | 0.08259 | 87,606 | 10,512 | $868 |
| 32 | Hughes | 0.08564 | 180,583 | 21,671 | $1,856 |
| 33 | Jackson | 0.07944 | 382,571 | 45,910 | $3,647 |
| 34 | Jefferson | 0.08840 | 204,113 | 24,493 | $2,165 |
| 35 | Johnston | 0.07379 | 95,265 | 11,430 | $843 |
| 36 | Kay | 0.09125 | 409,620 | 49,152 | $4,485 |
| 37 | Kingfisher | 0.08513 | 9,499,194 | 1,139,902 | $97,035 |
| 38 | Kiowa | 0.09480 | 123,601 | 14,831 | $1,406 |
| 39 | Latimer | 0.09401 | 127,114 | 15,254 | $1,434 |
| 40 | LeFlore | 0.08728 | 200,569 | 24,069 | $2,101 |
| 41 | Lincoln | 0.09007 | 187,392 | 22,486 | $2,025 |
| 42 | Logan | 0.09661 | 900,585 | 108,072 | $10,441 |
| 43 | Love | 0.08844 | 157,617 | 18,913 | $1,673 |
| 44 | McClain | 0.11294 | 1,146,792 | 137,615 | $15,542 |
| 45 | McCurtain | 0.08512 | 163,367 | 19,602 | $1,669 |

## 2018 Centrally Valued Property
## Video Service Provider Companies

| Co # | County | 2018-2019 Effective Millage Rate | Estimated Fair Cash Value | Assessed Value | Estimated Tax Dollars |
|---|---|---|---|---|---|
| 46 | McIntosh | 0.08862 | 132,548 | 15,906 | $1,410 |
| 47 | Major | 0.09013 | 475,295 | 57,034 | $5,140 |
| 48 | Marshall | 0.08065 | 197,839 | 23,741 | $1,915 |
| 49 | Mayes | 0.08094 | 2,714,682 | 325,761 | $26,367 |
| 50 | Murray | 0.09246 | 57,731 | 6,928 | $641 |
| 51 | Muskogee | 0.09228 | 1,404,448 | 168,532 | $15,552 |
| 52 | Noble | 0.07927 | 319,948 | 38,393 | $3,043 |
| 53 | Nowata | 0.09187 | 93,662 | 11,240 | $1,033 |
| 54 | Okfuskee | 0.08947 | 156,856 | 18,823 | $1,684 |
| 55 | Oklahoma | 0.11540 | 8,789,045 | 1,054,685 | $121,709 |
| 56 | Okmulgee | 0.09058 | 375,907 | 45,109 | $4,086 |
| 57 | Osage | 0.08922 | 358,021 | 42,963 | $3,833 |
| 58 | Ottawa | 0.08286 | 5,688,975 | 682,678 | $56,570 |
| 59 | Pawnee | 0.09297 | 342,520 | 41,105 | $3,821 |
| 60 | Payne | 0.09273 | 1,253,648 | 150,437 | $13,950 |
| 61 | Pittsburg | 0.08270 | 381,861 | 45,822 | $3,790 |
| 62 | Pontotoc | 0.08352 | 427,844 | 51,342 | $4,288 |
| 63 | Pottawatomie | 0.10047 | 502,904 | 60,349 | $6,063 |
| 64 | Pushmataha | 0.07315 | 155,471 | 18,657 | $1,365 |
| 65 | Roger Mills | 0.07031 | 366,706 | 44,006 | $3,094 |
| 66 | Rogers | 0.09737 | 1,880,091 | 225,612 | $21,969 |
| 67 | Seminole | 0.07933 | 384,705 | 46,164 | $3,662 |
| 68 | Sequoyah | 0.08356 | 306,365 | 36,764 | $3,072 |
| 69 | Stephens | 0.08426 | 618,868 | 74,265 | $6,258 |
| 70 | Texas | 0.05991 | 2,228,051 | 267,365 | $16,017 |
| 71 | Tillman | 0.09156 | 381,889 | 45,826 | $4,196 |
| 72 | Tulsa | 0.13148 | 6,320,442 | 758,457 | $99,721 |
| 73 | Wagoner | 0.10102 | 202,215 | 24,265 | $2,451 |
| 74 | Washington | 0.11588 | 460,847 | 55,300 | $6,408 |
| 75 | Washita | 0.08138 | 754,789 | 90,577 | $7,371 |
| 76 | Woods | 0.07372 | 287,634 | 34,516 | $2,545 |
| 77 | Woodward | 0.08924 | 685,755 | 82,291 | $7,344 |
| | | | | | |
| | **Totals** | | **95,343,580** | **11,441,229** | **$1,056,591** |

# 2018 Centrally Valued Property
## Water Companies

| Co # | County | 2018-2019 Effective Millage Rate | Estimated Fair Cash Value | Assessed Value | Estimated Tax Dollars |
|---|---|---|---|---|---|
| 01 | Adair | 0.07334 | 0 | 0 | $0 |
| 02 | Alfalfa | 0.08271 | 0 | 0 | $0 |
| 03 | Atoka | 0.08668 | 0 | 0 | $0 |
| 04 | Beaver | 0.05826 | 0 | 0 | $0 |
| 05 | Beckham | 0.08510 | 0 | 0 | $0 |
| 06 | Blaine | 0.08653 | 0 | 0 | $0 |
| 07 | Bryan | 0.08368 | 0 | 0 | $0 |
| 08 | Caddo | 0.09542 | 0 | 0 | $0 |
| 09 | Canadian | 0.10683 | 124,179 | 28,375 | $3,031 |
| 10 | Carter | 0.09320 | 0 | 0 | $0 |
| 11 | Cherokee | 0.08651 | 2,468,718 | 564,102 | $48,801 |
| 12 | Choctaw | 0.08308 | 0 | 0 | $0 |
| 13 | Cimarron | 0.06231 | 0 | 0 | $0 |
| 14 | Cleveland | 0.12138 | 0 | 0 | $0 |
| 15 | Coal | 0.07734 | 0 | 0 | $0 |
| 16 | Comanche | 0.09004 | 157,034 | 35,882 | $3,231 |
| 17 | Cotton | 0.08675 | 0 | 0 | $0 |
| 18 | Craig | 0.08529 | 205,000 | 46,843 | $3,995 |
| 19 | Creek | 0.10349 | 0 | 0 | $0 |
| 20 | Custer | 0.09085 | 0 | 0 | $0 |
| 21 | Delaware | 0.08468 | 90,000 | 20,565 | $1,741 |
| 22 | Dewey | 0.07537 | 0 | 0 | $0 |
| 23 | Ellis | 0.07550 | 0 | 0 | $0 |
| 24 | Garfield | 0.09629 | 0 | 0 | $0 |
| 25 | Garvin | 0.08425 | 0 | 0 | $0 |
| 26 | Grady | 0.09828 | 0 | 0 | $0 |
| 27 | Grant | 0.05951 | 0 | 0 | $0 |
| 28 | Greer | 0.07590 | 0 | 0 | $0 |
| 29 | Harmon | 0.09999 | 0 | 0 | $0 |
| 30 | Harper | 0.07494 | 0 | 0 | $0 |
| 31 | Haskell | 0.08259 | 0 | 0 | $0 |
| 32 | Hughes | 0.08564 | 0 | 0 | $0 |
| 33 | Jackson | 0.07944 | 0 | 0 | $0 |
| 34 | Jefferson | 0.08840 | 0 | 0 | $0 |
| 35 | Johnston | 0.07379 | 0 | 0 | $0 |
| 36 | Kay | 0.09125 | 2,742 | 627 | $57 |
| 37 | Kingfisher | 0.08513 | 0 | 0 | $0 |
| 38 | Kiowa | 0.09480 | 0 | 0 | $0 |
| 39 | Latimer | 0.09401 | 0 | 0 | $0 |
| 40 | LeFlore | 0.08728 | 0 | 0 | $0 |
| 41 | Lincoln | 0.09007 | 0 | 0 | $0 |
| 42 | Logan | 0.09661 | 50,000 | 11,425 | $1,104 |
| 43 | Love | 0.08844 | 0 | 0 | $0 |
| 44 | McClain | 0.11294 | 0 | 0 | $0 |
| 45 | McCurtain | 0.08512 | 0 | 0 | $0 |

## 2018 Centrally Valued Property
## Water Companies

| Co # | County | 2018-2019 Effective Millage Rate | Estimated Fair Cash Value | Assessed Value | Estimated Tax Dollars |
|---|---|---|---|---|---|
| 46 | McIntosh | 0.08862 | 0 | 0 | $0 |
| 47 | Major | 0.09013 | 0 | 0 | $0 |
| 48 | Marshall | 0.08065 | 203,524 | 46,505 | $3,751 |
| 49 | Mayes | 0.08094 | 0 | 0 | $0 |
| 50 | Murray | 0.09246 | 0 | 0 | $0 |
| 51 | Muskogee | 0.09228 | 4,261 | 974 | $90 |
| 52 | Noble | 0.07927 | 0 | 0 | $0 |
| 53 | Nowata | 0.09187 | 0 | 0 | $0 |
| 54 | Okfuskee | 0.08947 | 0 | 0 | $0 |
| 55 | Oklahoma | 0.11540 | 0 | 0 | $0 |
| 56 | Okmulgee | 0.09058 | 0 | 0 | $0 |
| 57 | Osage | 0.08922 | 46,791 | 10,692 | $954 |
| 58 | Ottawa | 0.08286 | 0 | 0 | $0 |
| 59 | Pawnee | 0.09297 | 0 | 0 | $0 |
| 60 | Payne | 0.09273 | 0 | 0 | $0 |
| 61 | Pittsburg | 0.08270 | 0 | 0 | $0 |
| 62 | Pontotoc | 0.08352 | 0 | 0 | $0 |
| 63 | Pottawatomie | 0.10047 | 0 | 0 | $0 |
| 64 | Pushmataha | 0.07315 | 0 | 0 | $0 |
| 65 | Roger Mills | 0.07031 | 0 | 0 | $0 |
| 66 | Rogers | 0.09737 | 0 | 0 | $0 |
| 67 | Seminole | 0.07933 | 0 | 0 | $0 |
| 68 | Sequoyah | 0.08356 | 0 | 0 | $0 |
| 69 | Stephens | 0.08426 | 0 | 0 | $0 |
| 70 | Texas | 0.05991 | 0 | 0 | $0 |
| 71 | Tillman | 0.09156 | 0 | 0 | $0 |
| 72 | Tulsa | 0.13148 | 0 | 0 | $0 |
| 73 | Wagoner | 0.10102 | 0 | 0 | $0 |
| 74 | Washington | 0.11588 | 0 | 0 | $0 |
| 75 | Washita | 0.08138 | 0 | 0 | $0 |
| 76 | Woods | 0.07372 | 0 | 0 | $0 |
| 77 | Woodward | 0.08924 | 0 | 0 | $0 |
| | | | | | |
| | **Totals** | | **3,352,249** | **765,990** | **$66,755** |

## 2018 Public Service Property

| | | Estimated Fair Cash Value | Assessed Value |
|---|---|---|---|
| A | Air Line Companies | 308,686,652 | 36,548,500 |
| B | Distribution Pipeline Companies | 635,438,346 | 145,197,662 |
| C | Electric Companies | 5,839,248,108 | 1,334,268,197 |
| D | Fluid Pipeline Companies | 4,837,267,397 | 1,105,315,599 |
| E | Gas Pipeline Companies | 1,360,661,703 | 310,911,202 |
| F | Railroad Companies | 2,337,546,187 | 276,765,471 |
| G | Telecommunication Companies | 1,934,110,575 | 441,944,270 |
| H | Video Service Provider Companies | 95,343,580 | 11,441,229 |
| I | Water Companies | 3,352,249 | 765,990 |

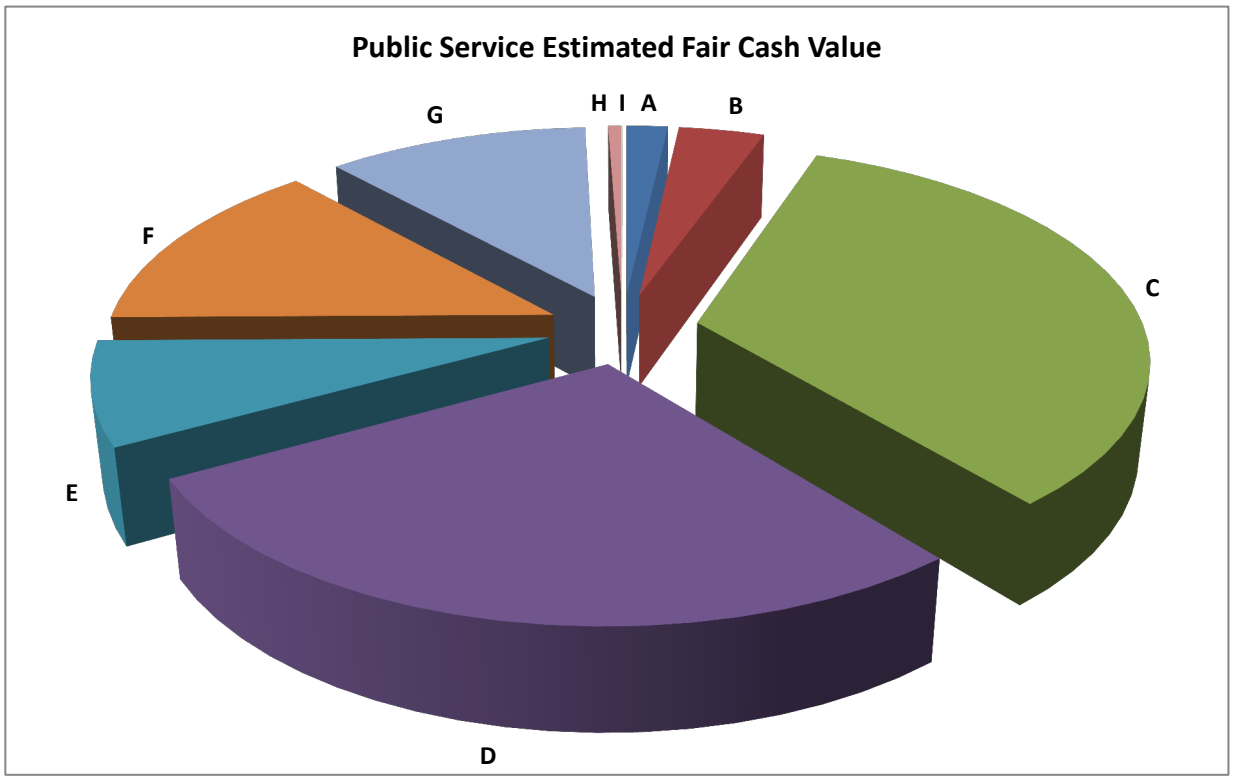

# Locally and Centrally

# Valued Property

## Percentage of Locally and Centrally Valued Properties to Total Net Assessed Valuation

| Co # | County | Personal Property Assessed Value | % of Total Assessed Value | Real Property Assessed Value | % of Total Assessed Value | Public Service Assessed Value | % of Total Assessed Value | Total County Assessed Value |
|---|---|---|---|---|---|---|---|---|
| 01 | Adair | 17,514,140 | 18.53% | 71,393,225 | 75.55% | 5,588,050 | 5.91% | 94,495,415 |
| 02 | Alfalfa | 56,379,348 | 48.74% | 40,838,901 | 35.31% | 18,445,986 | 15.95% | 115,664,235 |
| 03 | Atoka | 13,665,094 | 14.22% | 53,465,800 | 55.65% | 28,943,185 | 30.13% | 96,074,079 |
| 04 | Beaver | 136,225,935 | 59.36% | 48,465,760 | 21.12% | 44,814,318 | 19.53% | 229,506,013 |
| 05 | Beckham | 109,318,174 | 38.37% | 141,125,179 | 49.54% | 34,433,690 | 12.09% | 284,877,043 |
| 06 | Blaine | 122,000,392 | 63.18% | 53,938,518 | 27.93% | 17,152,678 | 8.88% | 193,091,588 |
| 07 | Bryan | 66,360,322 | 16.35% | 247,978,657 | 61.09% | 91,574,683 | 22.56% | 405,913,662 |
| 08 | Caddo | 71,743,984 | 38.88% | 75,248,502 | 40.78% | 37,546,028 | 20.35% | 184,538,514 |
| 09 | Canadian | 355,762,901 | 23.99% | 1,047,254,099 | 70.62% | 79,955,658 | 5.39% | 1,482,972,658 |
| 10 | Carter | 138,048,868 | 28.21% | 289,653,753 | 59.19% | 61,680,793 | 12.60% | 489,383,414 |
| 11 | Cherokee | 17,600,495 | 8.36% | 186,046,890 | 88.33% | 6,978,783 | 3.31% | 210,626,168 |
| 12 | Choctaw | 8,811,644 | 12.12% | 44,783,244 | 61.61% | 19,094,554 | 26.27% | 72,689,442 |
| 13 | Cimarron | 18,106,513 | 28.27% | 21,033,697 | 32.84% | 24,916,810 | 38.90% | 64,057,020 |
| 14 | Cleveland | 152,920,276 | 6.76% | 2,040,148,208 | 90.16% | 69,667,191 | 3.08% | 2,262,735,675 |
| 15 | Coal | 51,079,335 | 50.01% | 20,928,303 | 20.49% | 30,140,581 | 29.51% | 102,148,219 |
| 16 | Comanche | 116,072,201 | 15.51% | 587,271,089 | 78.48% | 44,972,653 | 6.01% | 748,315,943 |
| 17 | Cotton | 3,999,850 | 10.32% | 29,038,026 | 74.94% | 5,710,145 | 14.74% | 38,748,021 |
| 18 | Craig | 9,673,474 | 10.35% | 63,519,247 | 67.96% | 20,278,014 | 21.69% | 93,470,735 |
| 19 | Creek | 88,654,459 | 16.87% | 366,281,796 | 69.69% | 70,634,777 | 13.44% | 525,571,032 |
| 20 | Custer | 92,307,147 | 34.62% | 149,361,049 | 56.02% | 24,934,537 | 9.35% | 266,602,733 |
| 21 | Delaware | 32,635,659 | 7.82% | 363,588,933 | 87.10% | 21,228,372 | 5.09% | 417,452,964 |
| 22 | Dewey | 149,840,957 | 64.28% | 29,556,243 | 12.68% | 53,694,296 | 23.04% | 233,091,496 |
| 23 | Ellis | 83,090,983 | 61.40% | 31,168,549 | 23.03% | 21,058,036 | 15.56% | 135,317,568 |
| 24 | Garfield | 395,318,185 | 46.51% | 390,783,019 | 45.98% | 63,827,096 | 7.51% | 849,928,300 |
| 25 | Garvin | 142,801,130 | 48.95% | 110,030,568 | 37.72% | 38,904,739 | 13.34% | 291,736,437 |
| 26 | Grady | 321,895,845 | 49.47% | 292,668,264 | 44.98% | 36,165,792 | 5.56% | 650,729,901 |
| 27 | Grant | 161,168,718 | 63.62% | 46,289,483 | 18.27% | 45,860,408 | 18.10% | 253,318,609 |
| 28 | Greer | 4,964,065 | 16.99% | 22,122,150 | 75.71% | 2,132,141 | 7.30% | 29,218,356 |
| 29 | Harmon | 4,462,469 | 20.22% | 14,371,892 | 65.12% | 3,234,237 | 14.66% | 22,068,598 |
| 30 | Harper | 23,350,431 | 32.75% | 22,397,275 | 31.42% | 25,546,511 | 35.83% | 71,294,217 |
| 31 | Haskell | 11,642,095 | 18.65% | 38,760,774 | 62.11% | 12,004,921 | 19.24% | 62,407,790 |
| 32 | Hughes | 51,903,367 | 36.29% | 49,273,770 | 34.45% | 41,843,497 | 29.26% | 143,020,634 |
| 33 | Jackson | 18,655,162 | 12.36% | 118,539,999 | 78.54% | 13,740,727 | 9.10% | 150,935,888 |
| 34 | Jefferson | 7,188,004 | 15.99% | 24,949,357 | 55.51% | 12,809,089 | 28.50% | 44,946,450 |
| 35 | Johnston | 25,484,073 | 24.61% | 41,140,209 | 39.72% | 36,939,109 | 35.67% | 103,563,391 |
| 36 | Kay | 278,194,727 | 52.04% | 184,914,661 | 34.59% | 71,444,088 | 13.37% | 534,553,476 |
| 37 | Kingfisher | 251,431,022 | 61.30% | 105,334,929 | 25.68% | 53,394,660 | 13.02% | 410,160,611 |
| 38 | Kiowa | 36,662,173 | 39.71% | 41,516,605 | 44.97% | 14,145,526 | 15.32% | 92,324,304 |
| 39 | Latimer | 19,623,107 | 31.96% | 27,534,495 | 44.84% | 14,248,682 | 23.20% | 61,406,284 |
| 40 | Leflore | 44,949,356 | 17.57% | 176,201,635 | 68.86% | 34,726,660 | 13.57% | 255,877,651 |
| 41 | Lincoln | 120,036,690 | 26.73% | 125,576,226 | 27.96% | 203,522,211 | 45.31% | 449,135,127 |
| 42 | Logan | 44,635,121 | 11.72% | 276,559,050 | 72.64% | 59,513,644 | 15.63% | 380,707,815 |
| 43 | Love | 20,456,805 | 19.10% | 77,620,865 | 72.47% | 9,028,990 | 8.43% | 107,106,660 |
| 44 | McClain | 36,019,656 | 11.00% | 243,922,853 | 74.46% | 47,641,338 | 14.54% | 327,583,847 |
| 45 | McCurtain | 69,746,722 | 29.44% | 130,360,640 | 55.02% | 36,820,536 | 15.54% | 236,927,898 |
| 46 | McIntosh | 13,822,420 | 10.64% | 103,372,910 | 79.60% | 12,667,219 | 9.75% | 129,862,549 |
| 47 | Major | 50,284,830 | 37.75% | 49,333,073 | 37.04% | 33,574,010 | 25.21% | 133,191,913 |
| 48 | Marshall | 30,096,626 | 22.07% | 97,805,014 | 71.72% | 8,461,993 | 6.21% | 136,363,633 |
| 49 | Mayes | 352,792,999 | 46.56% | 382,266,276 | 50.45% | 22,656,913 | 2.99% | 757,716,188 |
| 50 | Murray | 52,335,632 | 42.90% | 53,058,242 | 43.49% | 16,600,270 | 13.61% | 121,994,144 |
| 51 | Muskogee | 111,191,395 | 21.23% | 283,357,571 | 54.10% | 129,197,133 | 24.67% | 523,746,099 |
| 52 | Noble | 55,856,748 | 21.68% | 57,563,135 | 22.35% | 144,190,523 | 55.97% | 257,610,406 |

## Percentage of Locally and Centrally Valued Properties to Total Net Assessed Valuation

| Co # | County | Personal Property Assessed Value | % of Total Assessed Value | Real Property Assessed Value | % of Total Assessed Value | Public Service Assessed Value | % of Total Assessed Value | Total County Assessed Value |
|---|---|---|---|---|---|---|---|---|
| 53 | Nowata | 6,802,502 | 11.14% | 40,335,683 | 66.04% | 13,941,944 | 22.83% | 61,080,129 |
| 54 | Okfuskee | 16,237,551 | 22.35% | 33,171,032 | 45.65% | 23,249,138 | 32.00% | 72,657,721 |
| 55 | Oklahoma | 975,846,291 | 12.88% | 6,262,528,120 | 82.68% | 336,100,559 | 4.44% | 7,574,474,970 |
| 56 | Okmulgee | 32,080,608 | 16.71% | 128,138,895 | 66.74% | 31,772,691 | 16.55% | 191,992,194 |
| 57 | Osage | 75,558,351 | 18.66% | 254,383,680 | 62.84% | 74,882,840 | 18.50% | 404,824,871 |
| 58 | Ottawa | 29,450,223 | 17.60% | 114,275,033 | 68.31% | 23,566,888 | 14.09% | 167,292,144 |
| 59 | Pawnee | 6,410,663 | 6.66% | 65,078,466 | 67.61% | 24,763,659 | 25.73% | 96,252,788 |
| 60 | Payne | 309,937,953 | 33.50% | 502,031,348 | 54.26% | 113,204,947 | 12.24% | 925,174,248 |
| 61 | Pittsburg | 161,913,708 | 39.97% | 203,166,777 | 50.15% | 40,055,542 | 9.89% | 405,136,027 |
| 62 | Pontotoc | 55,096,592 | 18.85% | 176,657,478 | 60.43% | 60,582,064 | 20.72% | 292,336,134 |
| 63 | Pottawatomie | 50,555,348 | 12.68% | 292,470,796 | 73.38% | 55,568,672 | 13.94% | 398,594,816 |
| 64 | Pushmataha | 4,617,483 | 8.35% | 40,533,346 | 73.27% | 10,170,377 | 18.38% | 55,321,206 |
| 65 | Roger Mills | 148,546,271 | 79.42% | 22,915,576 | 12.25% | 15,575,589 | 8.33% | 187,037,436 |
| 66 | Rogers | 191,017,881 | 20.54% | 634,541,472 | 68.23% | 104,421,956 | 11.23% | 929,981,309 |
| 67 | Seminole | 24,474,461 | 12.87% | 76,240,380 | 40.10% | 89,388,327 | 47.02% | 190,103,168 |
| 68 | Sequoyah | 18,822,555 | 9.76% | 151,649,354 | 78.67% | 22,289,469 | 11.56% | 192,761,378 |
| 69 | Stephens | 135,500,347 | 37.36% | 198,455,294 | 54.72% | 28,686,426 | 7.91% | 362,642,067 |
| 70 | Texas | 133,421,454 | 46.84% | 122,689,638 | 43.07% | 28,721,765 | 10.08% | 284,832,857 |
| 71 | Tillman | 8,764,681 | 18.69% | 31,194,065 | 66.53% | 6,929,857 | 14.78% | 46,888,603 |
| 72 | Tulsa | 811,774,640 | 13.31% | 4,991,369,840 | 81.87% | 293,880,861 | 4.82% | 6,097,025,341 |
| 73 | Wagoner | 74,214,215 | 13.34% | 441,926,171 | 79.44% | 40,129,322 | 7.21% | 556,269,708 |
| 74 | Washington | 43,193,406 | 11.64% | 298,290,360 | 80.41% | 29,456,304 | 7.94% | 370,940,070 |
| 75 | Washita | 86,742,051 | 56.95% | 49,611,180 | 32.57% | 15,972,392 | 10.49% | 152,325,623 |
| 76 | Woods | 125,507,877 | 56.71% | 59,514,593 | 26.89% | 36,290,612 | 16.40% | 221,313,082 |
| 77 | Woodward | 118,533,511 | 40.23% | 110,841,825 | 37.62% | 65,269,438 | 22.15% | 294,644,774 |
| | | | | | | | | |
| | **Totals** | **8,313,802,347** | **22.55%** | **24,891,723,010** | **67.51%** | **3,663,158,120** | **9.94%** | **36,868,683,477** |

**Percentage of Locally and Centrally Valued Properties to Total Net Assessed Valuation**
**Ranked by Percent**

| Array | County | Personal Property Assessed Value | % of Total Assessed Value | Array | County | Real Property Assessed Value | % of Total Assessed Value | Array | County | Public Service Assessed Value | % of Total Assessed Value |
|---|---|---|---|---|---|---|---|---|---|---|---|
| 1 | Roger Mills | 148,546,271 | 79.42% | 1 | Cleveland | 2,040,148,208 | 90.16% | 1 | Noble | 144,190,523 | 55.97% |
| 2 | Dewey | 149,840,957 | 64.28% | 2 | Cherokee | 186,046,890 | 88.33% | 2 | Seminole | 89,388,327 | 47.02% |
| 3 | Grant | 161,168,718 | 63.62% | 3 | Delaware | 363,588,933 | 87.10% | 3 | Lincoln | 203,522,211 | 45.31% |
| 4 | Blaine | 122,000,392 | 63.18% | 4 | Oklahoma | 6,262,528,120 | 82.68% | 4 | Cimarron | 24,916,810 | 38.90% |
| 5 | Ellis | 83,090,983 | 61.40% | 5 | Tulsa | 4,991,369,840 | 81.87% | 5 | Harper | 25,546,511 | 35.83% |
| 6 | Kingfisher | 251,431,022 | 61.30% | 6 | Washington | 298,290,360 | 80.41% | 6 | Johnston | 36,939,109 | 35.67% |
| 7 | Beaver | 136,225,935 | 59.36% | 7 | McIntosh | 103,372,910 | 79.60% | 7 | Okfuskee | 23,249,138 | 32.00% |
| 8 | Washita | 86,742,051 | 56.95% | 8 | Wagoner | 441,926,171 | 79.44% | 8 | Atoka | 28,943,185 | 30.13% |
| 9 | Woods | 125,507,877 | 56.71% | 9 | Sequoyah | 151,649,354 | 78.67% | 9 | Coal | 30,140,581 | 29.51% |
| 10 | Kay | 278,194,727 | 52.04% | 10 | Jackson | 118,539,999 | 78.54% | 10 | Hughes | 41,843,497 | 29.26% |
| 11 | Coal | 51,079,335 | 50.01% | 11 | Comanche | 587,271,089 | 78.48% | 11 | Jefferson | 12,809,089 | 28.50% |
| 12 | Grady | 321,895,845 | 49.47% | 12 | Greer | 22,122,150 | 75.71% | 12 | Choctaw | 19,094,554 | 26.27% |
| 13 | Garvin | 142,801,130 | 48.95% | 13 | Adair | 71,393,225 | 75.55% | 13 | Pawnee | 24,763,659 | 25.73% |
| 14 | Alfalfa | 56,379,348 | 48.74% | 14 | Cotton | 29,038,026 | 74.94% | 14 | Major | 33,574,010 | 25.21% |
| 15 | Texas | 133,421,454 | 46.84% | 15 | McClain | 243,922,853 | 74.46% | 15 | Muskogee | 129,197,133 | 24.67% |
| 16 | Mayes | 352,792,999 | 46.56% | 16 | Pottawatomie | 292,470,796 | 73.38% | 16 | Latimer | 14,248,682 | 23.20% |
| 17 | Garfield | 395,318,185 | 46.51% | 17 | Pushmataha | 40,533,346 | 73.27% | 17 | Dewey | 53,694,296 | 23.04% |
| 18 | Murray | 52,335,632 | 42.90% | 18 | Logan | 276,559,050 | 72.64% | 18 | Nowata | 13,941,944 | 22.83% |
| 19 | Woodward | 118,533,511 | 40.23% | 19 | Love | 77,620,865 | 72.47% | 19 | Bryan | 91,574,683 | 22.56% |
| 20 | Pittsburg | 161,913,708 | 39.97% | 20 | Marshall | 97,805,014 | 71.72% | 20 | Woodward | 65,269,438 | 22.15% |
| 21 | Kiowa | 36,662,173 | 39.71% | 21 | Canadian | 1,047,254,099 | 70.62% | 21 | Craig | 20,278,014 | 21.69% |
| 22 | Caddo | 71,743,984 | 38.88% | 22 | Creek | 366,281,796 | 69.69% | 22 | Pontotoc | 60,582,064 | 20.72% |
| 23 | Beckham | 109,318,174 | 38.37% | 23 | Leflore | 176,201,635 | 68.86% | 23 | Caddo | 37,546,028 | 20.35% |
| 24 | Major | 50,284,830 | 37.75% | 24 | Ottawa | 114,275,033 | 68.31% | 24 | Beaver | 44,814,318 | 19.53% |
| 25 | Stephens | 135,500,347 | 37.36% | 25 | Rogers | 634,541,472 | 68.23% | 25 | Haskell | 12,004,921 | 19.24% |
| 26 | Hughes | 51,903,367 | 36.29% | 26 | Craig | 63,519,247 | 67.96% | 26 | Osage | 74,882,840 | 18.50% |
| 27 | Custer | 92,307,147 | 34.62% | 27 | Pawnee | 65,078,466 | 67.61% | 27 | Pushmataha | 10,170,377 | 18.38% |
| 28 | Payne | 309,937,953 | 33.50% | 28 | Okmulgee | 128,138,895 | 66.74% | 28 | Grant | 45,860,408 | 18.10% |
| 29 | Harper | 23,350,431 | 32.75% | 29 | Tillman | 31,194,065 | 66.53% | 29 | Okmulgee | 31,772,691 | 16.55% |
| 30 | Latimer | 19,623,107 | 31.96% | 30 | Nowata | 40,335,683 | 66.04% | 30 | Woods | 36,290,612 | 16.40% |
| 31 | McCurtain | 69,746,722 | 29.44% | 31 | Harmon | 14,371,892 | 65.12% | 31 | Alfalfa | 18,445,986 | 15.95% |
| 32 | Cimarron | 18,106,513 | 28.27% | 32 | Osage | 254,383,680 | 62.84% | 32 | Logan | 59,513,644 | 15.63% |
| 33 | Carter | 138,048,868 | 28.21% | 33 | Haskell | 38,760,774 | 62.11% | 33 | Ellis | 21,058,036 | 15.56% |
| 34 | Lincoln | 120,036,690 | 26.73% | 34 | Choctaw | 44,783,244 | 61.61% | 34 | McCurtain | 36,820,536 | 15.54% |
| 35 | Johnston | 25,484,073 | 24.61% | 35 | Bryan | 247,978,657 | 61.09% | 35 | Kiowa | 14,145,526 | 15.32% |
| 36 | Canadian | 355,762,901 | 23.99% | 36 | Pontotoc | 176,657,478 | 60.43% | 36 | Tillman | 6,929,857 | 14.78% |
| 37 | Okfuskee | 16,237,551 | 22.35% | 37 | Carter | 289,653,753 | 59.19% | 37 | Cotton | 5,710,145 | 14.74% |
| 38 | Marshall | 30,096,626 | 22.07% | 38 | Custer | 149,361,049 | 56.02% | 38 | Harmon | 3,234,237 | 14.66% |
| 39 | Noble | 55,856,748 | 21.68% | 39 | Atoka | 53,465,800 | 55.65% | 39 | McClain | 47,641,338 | 14.54% |
| 40 | Muskogee | 111,191,395 | 21.23% | 40 | Jefferson | 24,949,357 | 55.51% | 40 | Ottawa | 23,566,888 | 14.09% |
| 41 | Rogers | 191,017,881 | 20.54% | 41 | McCurtain | 130,360,640 | 55.02% | 41 | Pottawatomie | 55,568,672 | 13.94% |
| 42 | Harmon | 4,462,469 | 20.22% | 42 | Stephens | 198,455,294 | 54.72% | 42 | Murray | 16,600,270 | 13.61% |
| 43 | Love | 20,456,805 | 19.10% | 43 | Payne | 502,031,348 | 54.26% | 43 | Leflore | 34,726,660 | 13.57% |
| 44 | Pontotoc | 55,096,592 | 18.85% | 44 | Muskogee | 283,357,571 | 54.10% | 44 | Creek | 70,634,777 | 13.44% |
| 45 | Tillman | 8,764,681 | 18.69% | 45 | Mayes | 382,266,276 | 50.45% | 45 | Kay | 71,444,088 | 13.37% |
| 46 | Osage | 75,558,351 | 18.66% | 46 | Pittsburg | 203,166,777 | 50.15% | 46 | Garvin | 38,904,739 | 13.34% |
| 47 | Haskell | 11,642,095 | 18.65% | 47 | Beckham | 141,125,179 | 49.54% | 47 | Kingfisher | 53,394,660 | 13.02% |
| 48 | Adair | 17,514,140 | 18.53% | 48 | Garfield | 390,783,019 | 45.98% | 48 | Carter | 61,680,793 | 12.60% |
| 49 | Ottawa | 29,450,223 | 17.60% | 49 | Okfuskee | 33,171,032 | 45.65% | 49 | Payne | 113,204,947 | 12.24% |
| 50 | Leflore | 44,949,356 | 17.57% | 50 | Grady | 292,668,264 | 44.98% | 50 | Beckham | 34,433,690 | 12.09% |
| 51 | Greer | 4,964,065 | 16.99% | 51 | Kiowa | 41,516,605 | 44.97% | 51 | Sequoyah | 22,289,469 | 11.56% |
| 52 | Creek | 88,654,459 | 16.87% | 52 | Latimer | 27,534,495 | 44.84% | 52 | Rogers | 104,421,956 | 11.23% |
| 53 | Okmulgee | 32,080,608 | 16.71% | 53 | Murray | 53,058,242 | 43.49% | 53 | Washita | 15,972,392 | 10.49% |
| 54 | Bryan | 66,360,322 | 16.35% | 54 | Texas | 122,689,638 | 43.07% | 54 | Texas | 28,721,765 | 10.08% |
| 55 | Jefferson | 7,188,004 | 15.99% | 55 | Caddo | 75,248,502 | 40.78% | 55 | Pittsburg | 40,055,542 | 9.89% |
| 56 | Comanche | 116,072,201 | 15.51% | 56 | Seminole | 76,240,380 | 40.10% | 56 | McIntosh | 12,667,219 | 9.75% |

**Percentage of Locally and Centrally Valued Properties to Total Net Assessed Valuation**
**Ranked by Percent**

| Array | County | Personal Property Assessed Value | % of Total Assessed Value | Array | County | Real Property Assessed Value | % of Total Assessed Value | Array | County | Public Service Assessed Value | % of Total Assessed Value |
|---|---|---|---|---|---|---|---|---|---|---|---|
| 57 | Atoka | 13,665,094 | 14.22% | 57 | Johnston | 41,140,209 | 39.72% | 57 | Custer | 24,934,537 | 9.35% |
| 58 | Wagoner | 74,214,215 | 13.34% | 58 | Garvin | 110,030,568 | 37.72% | 58 | Jackson | 13,740,727 | 9.10% |
| 59 | Tulsa | 811,774,640 | 13.31% | 59 | Woodward | 110,841,825 | 37.62% | 59 | Blaine | 17,152,678 | 8.88% |
| 60 | Oklahoma | 975,846,291 | 12.88% | 60 | Major | 49,333,073 | 37.04% | 60 | Love | 9,028,990 | 8.43% |
| 61 | Seminole | 24,474,461 | 12.87% | 61 | Alfalfa | 40,838,901 | 35.31% | 61 | Roger Mills | 15,575,589 | 8.33% |
| 62 | Pottawatomie | 50,555,348 | 12.68% | 62 | Kay | 184,914,661 | 34.59% | 62 | Washington | 29,456,304 | 7.94% |
| 63 | Jackson | 18,655,162 | 12.36% | 63 | Hughes | 49,273,770 | 34.45% | 63 | Stephens | 28,686,426 | 7.91% |
| 64 | Choctaw | 8,811,644 | 12.12% | 64 | Cimarron | 21,033,697 | 32.84% | 64 | Garfield | 63,827,096 | 7.51% |
| 65 | Logan | 44,635,121 | 11.72% | 65 | Washita | 49,611,180 | 32.57% | 65 | Greer | 2,132,141 | 7.30% |
| 66 | Washington | 43,193,406 | 11.64% | 66 | Harper | 22,397,275 | 31.42% | 66 | Wagoner | 40,129,322 | 7.21% |
| 67 | Nowata | 6,802,502 | 11.14% | 67 | Lincoln | 125,576,226 | 27.96% | 67 | Marshall | 8,461,993 | 6.21% |
| 68 | McClain | 36,019,656 | 11.00% | 68 | Blaine | 53,938,518 | 27.93% | 68 | Comanche | 44,972,653 | 6.01% |
| 69 | McIntosh | 13,822,420 | 10.64% | 69 | Woods | 59,514,593 | 26.89% | 69 | Adair | 5,588,050 | 5.91% |
| 70 | Craig | 9,673,474 | 10.35% | 70 | Kingfisher | 105,334,929 | 25.68% | 70 | Grady | 36,165,792 | 5.56% |
| 71 | Cotton | 3,999,850 | 10.32% | 71 | Ellis | 31,168,549 | 23.03% | 71 | Canadian | 79,955,658 | 5.39% |
| 72 | Sequoyah | 18,822,555 | 9.76% | 72 | Noble | 57,563,135 | 22.35% | 72 | Delaware | 21,228,372 | 5.09% |
| 73 | Cherokee | 17,600,495 | 8.36% | 73 | Beaver | 48,465,760 | 21.12% | 73 | Tulsa | 293,880,861 | 4.82% |
| 74 | Pushmataha | 4,617,483 | 8.35% | 74 | Coal | 20,928,303 | 20.49% | 74 | Oklahoma | 336,100,559 | 4.44% |
| 75 | Delaware | 32,635,659 | 7.82% | 75 | Grant | 46,289,483 | 18.27% | 75 | Cherokee | 6,978,783 | 3.31% |
| 76 | Cleveland | 152,920,276 | 6.76% | 76 | Dewey | 29,556,243 | 12.68% | 76 | Cleveland | 69,667,191 | 3.08% |
| 77 | Pawnee | 6,410,663 | 6.66% | 77 | Roger Mills | 22,915,576 | 12.25% | 77 | Mayes | 22,656,913 | 2.99% |
| | | | | | | | | | | | |
| | **Totals** | **8,313,802,347** | **22.55%** | | | **24,891,723,010** | **67.51%** | | | **3,663,158,120** | **9.94%** |

# 2018 Statewide Total Assessed Valuations

| Personal Property | Real Property | Public Service |
|---|---|---|
| 8,313,802,347 | 24,891,723,010 | 3,663,158,120 |

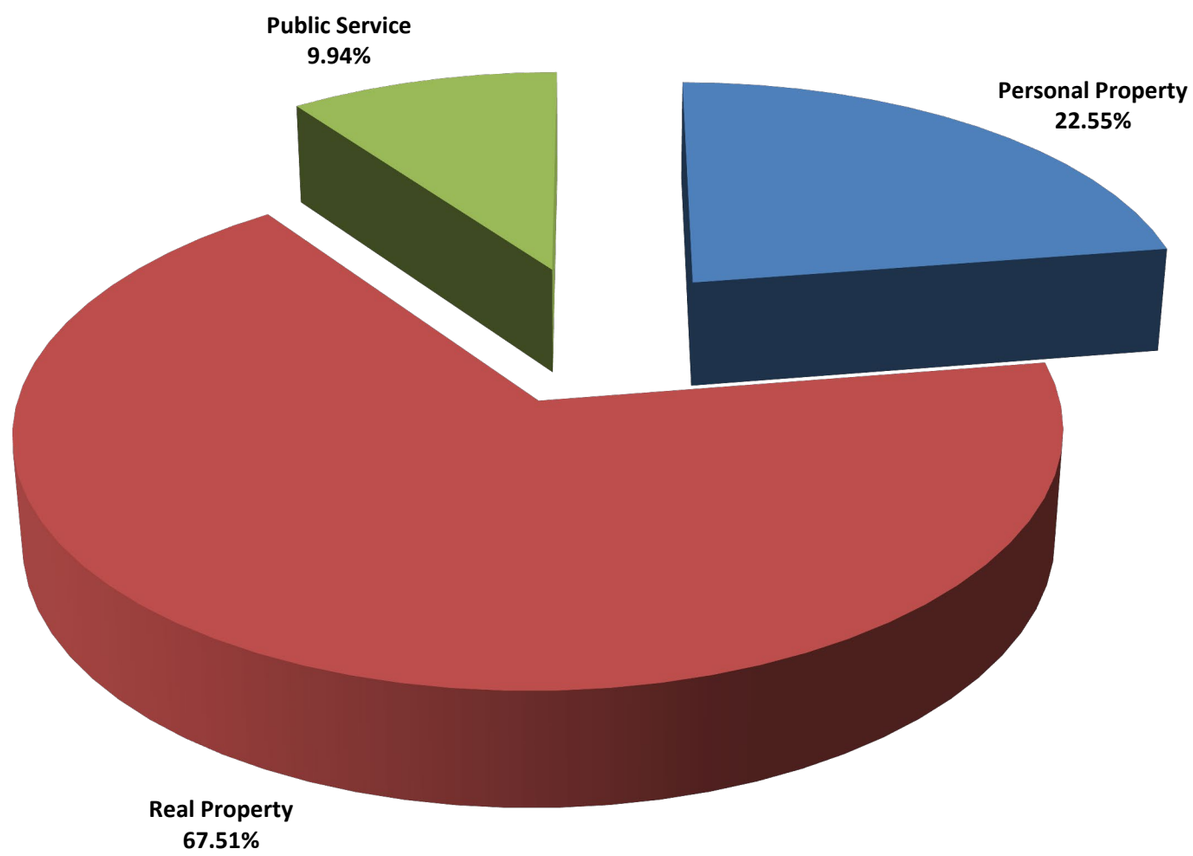

# 2018 Gross Assessed Locally and Centrally Valued Property

| Property Class | Assessed Value |
|---|---|
| Res Personal | 133,592,650 |
| Com Personal | 7,849,524,445 |
| Agr Personal | 248,932,780 |
| Res Real | 17,272,940,074 |
| Com Real | 6,657,427,711 |
| Agr Real | 2,007,807,784 |
| Pub Serv | 3,663,158,120 |

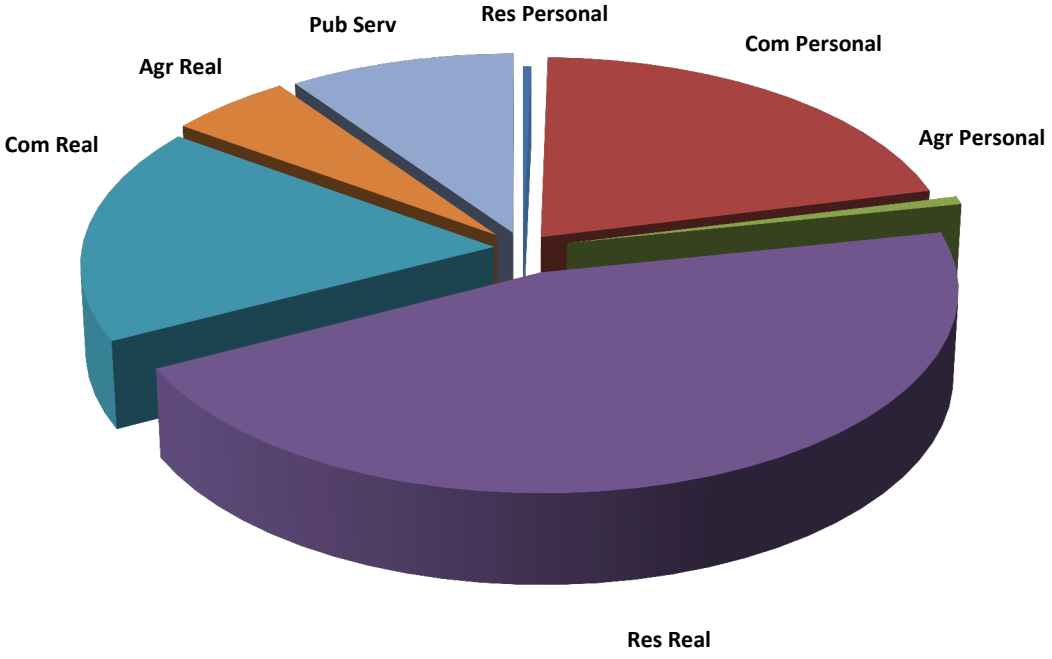

# History of Ad Valorem Assessed Values For All Properties

| Gross Personal | | % Inc/Dec |
|---|---|---|
| 2009 | 5,389,672,995 | 7.12% |
| 2010 | 5,329,686,151 | -1.11% |
| 2011 | 5,609,885,027 | 5.26% |
| 2012 | 6,140,846,089 | 9.46% |
| 2013 | 6,810,744,986 | 10.91% |
| 2014 | 7,326,858,122 | 7.58% |
| 2015 | 7,609,140,509 | 3.85% |
| 2016 | 7,973,180,148 | 4.78% |
| 2017 | 8,311,603,738 | 4.24% |
| 2018 | 8,942,093,080 | 7.59% |

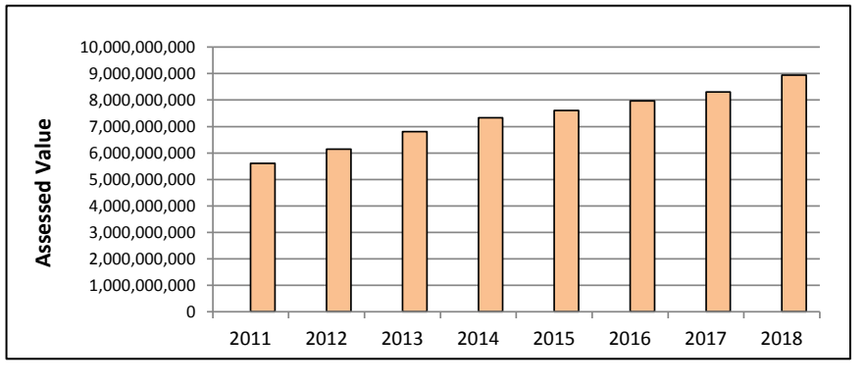


| Net Personal | | % Inc/Dec |
|---|---|---|
| 2009 | 4,838,679,586 | 7.54% |
| 2010 | 4,792,289,327 | -0.96% |
| 2011 | 5,044,364,994 | 5.26% |
| 2012 | 5,424,851,294 | 7.54% |
| 2013 | 5,995,402,471 | 10.52% |
| 2014 | 6,453,930,927 | 7.65% |
| 2015 | 6,878,627,588 | 6.58% |
| 2016 | 7,193,814,039 | 4.58% |
| 2017 | 7,649,705,801 | 6.34% |
| 2018 | 8,313,802,347 | 8.68% |

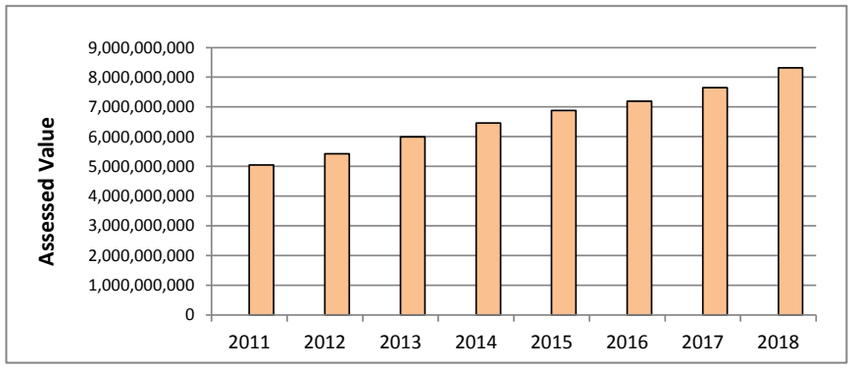


| Gross Real | | % Inc/Dec |
|---|---|---|
| 2009 | 18,401,222,049 | 5.29% |
| 2010 | 19,119,854,018 | 3.91% |
| 2011 | 19,669,705,945 | 2.88% |
| 2012 | 20,172,932,065 | 2.56% |
| 2013 | 20,868,746,578 | 3.45% |
| 2014 | 21,690,424,838 | 3.94% |
| 2015 | 22,731,894,679 | 4.80% |
| 2016 | 23,831,504,258 | 4.84% |
| 2017 | 24,980,990,089 | 4.82% |
| 2018 | 25,938,175,569 | 3.83% |

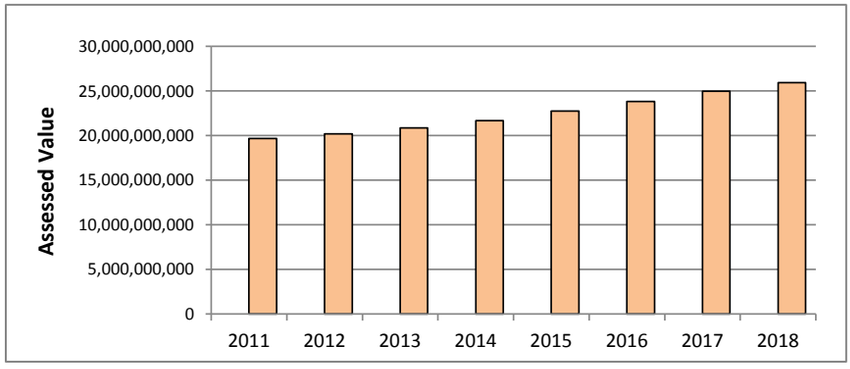


| Homestead Exemptions | | % Inc/Dec |
|---|---|---|
| 2009 | 711,685,687 | 0.02% |
| 2010 | 713,410,322 | 0.24% |
| 2011 | 711,515,984 | -0.27% |
| 2012 | 704,922,946 | -0.93% |
| 2013 | 698,418,551 | -0.92% |
| 2014 | 688,103,959 | -1.48% |
| 2015 | 682,197,020 | -0.86% |
| 2016 | 678,391,391 | -0.56% |
| 2017 | 675,931,039 | -0.36% |
| 2018 | 669,700,883 | -0.92% |

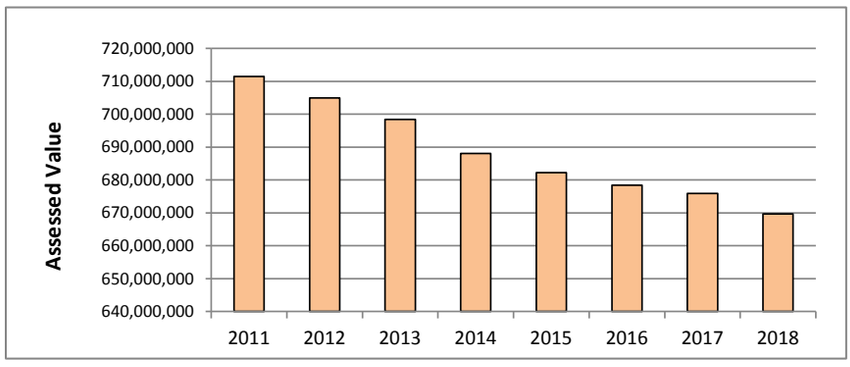

# History of Ad Valorem Assessed Values For All Properties

| Additional Homesteads | | % Inc/Dec |
|---|---|---|
| 2009 | 46,833,724 | -3.36% |
| 2010 | 45,559,594 | -2.72% |
| 2011 | 44,667,037 | -1.96% |
| 2012 | 43,012,962 | -3.70% |
| 2013 | 41,492,985 | -3.53% |
| 2014 | 39,822,602 | -4.03% |
| 2015 | 37,893,466 | -4.84% |
| 2016 | 36,121,124 | -4.68% |
| 2017 | 34,967,434 | -3.19% |
| 2018 | 33,649,515 | -3.77% |

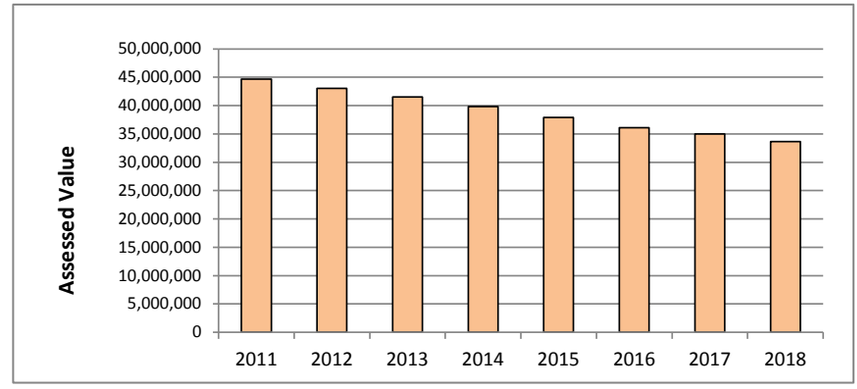


| Net Real | | % Inc/Dec |
|---|---|---|
| 2009 | 17,495,683,576 | 5.49% |
| 2010 | 18,197,400,513 | 4.01% |
| 2011 | 18,734,859,813 | 2.95% |
| 2012 | 19,231,227,099 | 2.65% |
| 2013 | 19,918,269,213 | 3.57% |
| 2014 | 20,733,053,868 | 4.09% |
| 2015 | 21,759,240,071 | 4.95% |
| 2016 | 22,836,707,315 | 4.95% |
| 2017 | 23,966,614,568 | 4.95% |
| 2018 | 24,891,723,010 | 3.86% |

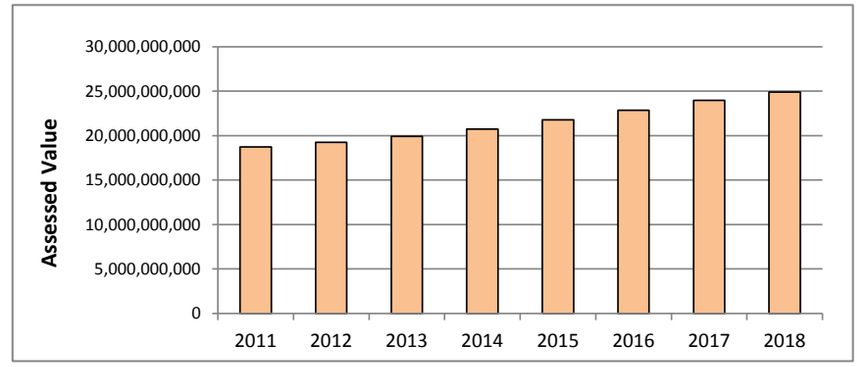


| Public Service | | % Inc/Dec |
|---|---|---|
| 2009 | 2,657,138,873 | 6.11% |
| 2010 | 2,765,646,187 | 4.08% |
| 2011 | 2,937,797,853 | 6.22% |
| 2012 | 3,004,742,285 | 2.28% |
| 2013 | 2,906,854,677 | -3.26% |
| 2014 | 2,997,103,288 | 3.10% |
| 2015 | 3,191,734,227 | 6.49% |
| 2016 | 3,258,677,290 | 2.10% |
| 2017 | 3,464,379,081 | 6.31% |
| 2018 | 3,663,158,120 | 5.74% |

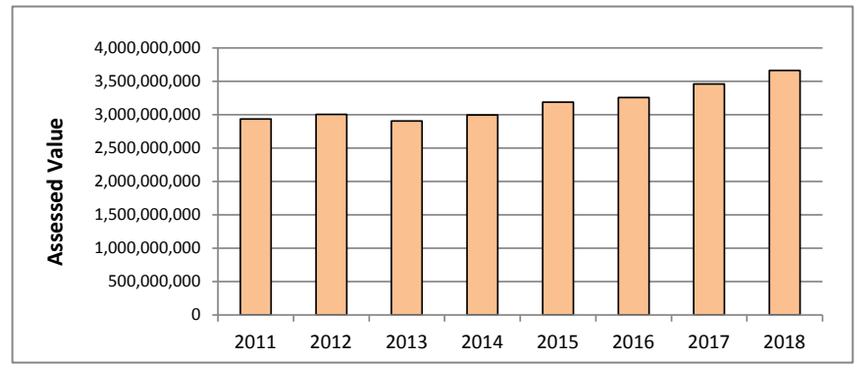


| Net Locally and Centrally Valued | | % Inc/Dec |
|---|---|---|
| 2009 | 20,020,437,631 | -15.23% |
| 2010 | 20,580,617,932 | 2.80% |
| 2011 | 21,076,000,649 | 2.41% |
| 2012 | 27,660,820,678 | 31.24% |
| 2013 | 28,820,526,361 | 4.19% |
| 2014 | 32,014,386,248 | 11.08% |
| 2015 | 31,829,601,886 | -0.58% |
| 2016 | 33,289,198,644 | 4.59% |
| 2017 | 35,080,699,450 | 5.38% |
| 2018 | 36,868,683,477 | 5.10% |

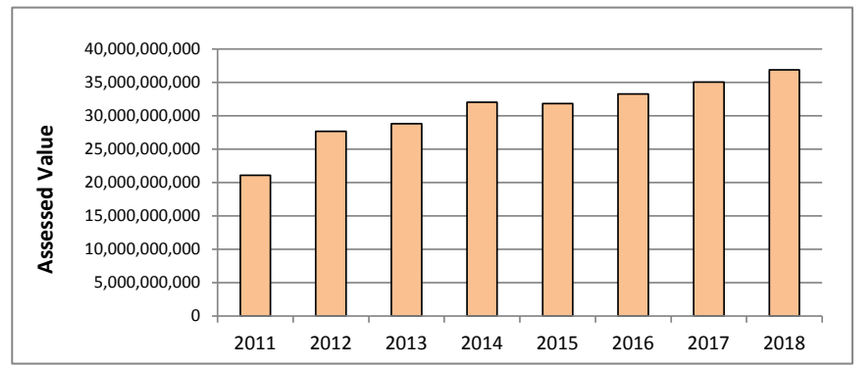

# Annual Abstracts of

# Valuation and Assessment

## Summary of 2018 Annual County Abstracts

| Personal Property | Estimated Fair Cash Value | Assessed Value | Estimated Tax (@ 104.68 State EMR) |
|---|---|---|---|
| Manufacturing and Processing (other than Oil/Gas) | 9,539,252,882 | 1,126,228,502 | $117,893,600 |
| Refineries, Gasoline Plans, Gathering and Compressor | 11,421,274,205 | 1,356,329,265 | $141,980,547 |
| Other Oil, Gas and Mining Property | 8,415,009,565 | 974,012,067 | $101,959,583 |
| Business Inventories (Gross) | 16,671,167,403 | 1,994,461,448 | $208,780,224 |
| Business Furniture, Fixtures and Equipment | 24,115,226,655 | 2,871,142,850 | $300,551,234 |
| Mfg Homes on Land Owner by Others | 979,502,469 | 114,007,063 | $11,934,259 |
| Improvements on Leased Land and Leasehold Impr | 2,025,662,546 | 237,393,518 | $24,850,353 |
| Livestock and Animals | 210,451,890 | 26,483,203 | $2,772,262 |
| Farm Tractors and Equipment | 1,845,073,691 | 222,449,577 | $23,286,022 |
| Household Equip and Other Personal Property | 160,901,593 | 19,585,587 | $2,050,219 |
| **Total Personal Property Valuation** | **75,383,522,899** | **8,942,093,080** | **$936,058,304** |
| Less Freeport Exemption | 5,923,511,339 | 710,043,205 | $74,327,323 |
| **Net Personal Property Valuation** | **69,460,011,560** | **8,232,049,875** | **$861,730,981** |
| Valuation Penalty | 730,330,979 | 86,776,599 | $9,083,774 |
| Less Veteran Exemption | 11,762,207 | 1,397,564 | $146,297 |
| Less Head of Household Exemption | 15,709,835 | 1,866,614 | $195,397 |
| Less Mfg Homes on Leased Land Add'l Exemption | 14,812,119 | 1,759,949 | $184,231 |
| **Net Assessed Locally Valued Personal Property Subject to Tax** | **70,148,058,379** | **8,313,802,347** | **$870,288,830** |

| Real Property | | | |
|---|---|---|---|
| Res Urban Real | 22,215,589,658 | 2,496,121,990 | $261,294,050 |
| Res Urban Impr | 98,158,781,456 | 11,090,493,599 | $1,160,952,870 |
| Res Rural Real | 6,600,267,529 | 745,347,811 | $78,023,009 |
| Res Rural Impr | 25,987,655,383 | 2,940,976,674 | $307,861,438 |
| Comm/Ind Urban Real | 11,976,561,605 | 1,341,719,056 | $140,451,151 |
| Comm/Ind Urban Impr | 40,540,566,007 | 4,548,340,912 | $476,120,327 |
| Comm/Ind Rural Real | 1,015,654,450 | 115,942,269 | $12,136,837 |
| Comm/Ind Rural Impr | 5,715,100,950 | 651,425,474 | $68,191,219 |
| Agr Urban Real | 159,134,394 | 18,479,222 | $1,934,405 |
| Agr Urban Impr | 608,059,504 | 69,680,123 | $7,294,115 |
| Agr Rural Real | 6,028,370,944 | 698,005,355 | $73,067,201 |
| Agr Rural Impr | 10,669,943,551 | 1,221,643,084 | $127,881,598 |
| **Subtotal of Real Estate and Improvements** | **229,675,685,431** | **25,938,175,569** | **$2,715,208,219** |
| Homestead Exemption | 5,811,017,353 | 669,700,883 | $70,104,288 |
| Add'l Homestead Exemption | 291,977,987 | 33,649,515 | $3,522,431 |
| Actual Disabled Vet Exemption | 2,977,109,127 | 343,102,161 | $35,915,934 |
| **Net Assessed Locally Valued Real Property Subject to Tax** | **220,595,580,964** | **24,891,723,010** | **$2,605,665,565** |
| | | | |
| **Total Net Assessed Locally Valued Property Subject to Tax** | **290,743,639,342** | **33,205,525,357** | **$3,475,954,394** |

## Summary of 2018 Annual County Abstracts

| Public Service Property | Estimated Fair Cash Value | Assessed Value | Estimated Tax (@ 104.68 State EMR) |
|---|---|---|---|
| Airlines | 308,686,652 | 36,548,500 | $3,825,897 |
| Distribution Pipelines | 635,438,346 | 145,197,662 | $15,199,291 |
| Electric Companies | 5,839,248,108 | 1,334,268,197 | $139,671,195 |
| Fluid Pipelines | 4,837,267,397 | 1,105,315,599 | $115,704,437 |
| Gas Pipelines | 1,360,661,703 | 310,911,202 | $32,546,185 |
| Railroads | 2,337,546,187 | 276,765,471 | $28,971,810 |
| Telecommunication Companies | 1,934,110,575 | 441,944,270 | $46,262,726 |
| Video Service Providers | 95,343,580 | 11,441,229 | $1,197,668 |
| Water Companies | 3,352,249 | 765,990 | $80,184 |
| **Total Public Service Valuation** | **17,351,654,797** | **3,663,158,120** | **$383,459,392** |
| **Grand Total Real, Personal and Public Service Property** | **308,095,294,139** | **36,868,683,477** | **$3,859,413,786** |

| Contribution to Total Net Assessed Values | Net Assessed Value | Percentage of Total |
|---|---|---|
| **Personal Property** | 8,313,802,347 | 22.38% |
| **Real Property** | 24,891,723,010 | 67.66% |
| **Public Service Property** | 3,663,158,120 | 9.96% |
| **Total Net Assessed Values** | 36,868,683,477 | 100.00% |

### State Net Assessed Valuations

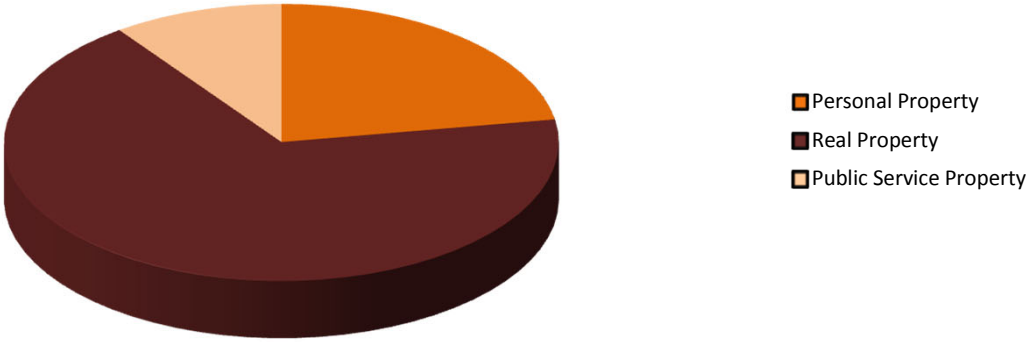

# 2018 ANNUAL COUNTY ABSTRACT
# ADAIR COUNTY

## 2018 Centrally Valued Public Service Properties

| Industry Type | Fair Cash Valuation | Assessed Value | Estimate of Tax Dollars |
|---|---|---|---|
| Airline | 585 | 69 | 5 |
| Distribution Pipeline | 0 | 0 | 0 |
| Electric | 3,323,266 | 759,371 | 55,336 |
| Fluid Pipeline | 0 | 0 | 0 |
| Gas Pipeline | 0 | 0 | 0 |
| Railroad | 25,272,358 | 2,992,247 | 218,047 |
| Telecommunication | 7,992,913 | 1,826,379 | 133,090 |
| Video Services Provider | 83,199 | 9,984 | 728 |
| Water | 0 | 0 | 0 |
| Total Public Service Valuation | 36,672,321 | 5,588,050 | 407,205 |
| Grand Total Public Service, County Abstract Values and Tax | 862,923,716 | 94,495,415 | 6,885,953 |

| Contribution to Total Net Assessed Values | Net Assessed Value | Percent |
|---|---|---|
| 1. Personal Property | 17,514,140 | 18.53% |
| 2. Real Property | 71,393,225 | 75.55% |
| 3. Public Service Property | 5,588,050 | 5.91% |
| Total Net Assessed Values | 94,495,415 | 100.00% |

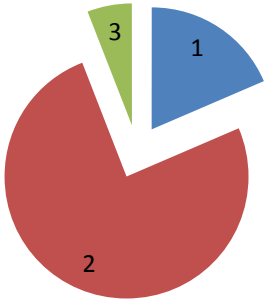

# 2018 ANNUAL COUNTY ABSTRACT
# ADAIR COUNTY

## Gross Personal Property Assessed Values

| | | |
|---|---|---|
| 1 | Manufacturing and Processing (other than Oil and Gas) | 2,169,983 |
| 2 | Refineries, Gasoline Plants, Gather and Compression | 0 |
| 3 | Other Oil, Gas and Mining Property | 0 |
| 4 | Business Inventories (gross) | 7,453,371 |
| 5 | Business Furniture, Fixtures and Equipment | 5,672,187 |
| 6 | Manufactured Homes on Land Owned by Others | 1,116,944 |
| 7 | Improvements on Leased Land and Leasehold Improvements | 659,310 |
| 8 | Livestock and Animals | 1,571,412 |
| 9 | Farm Tractors and Equipment | 1,693,238 |
| 10 | Household Equipment and Other Personal Property | 2,413,263 |
| | Total Gross Personal Property Assessed Value | 22,749,708 |

## Gross Personal Property Assessed Values

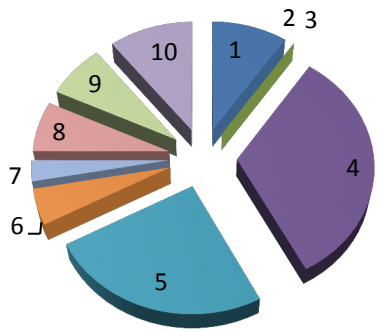


## Gross Real Estate & Improvements Assessed Values

| | | |
|---|---|---|
| 1 | Residential Real Estate | 5,642,853 |
| 2 | Commercial Real Estate | 1,444,991 |
| 3 | Agricultural Real Estate | 6,450,414 |
| 4 | Residential Improvements | 22,329,352 |
| 5 | Commercial Improvements | 15,368,282 |
| 6 | Agricultural Improvements | 25,164,446 |
| | Total Gross Real Estate and Improvements | 76,400,338 |

## Gross Real Estate and Improvements Assessed Values

# 2018 ANNUAL COUNTY ABSTRACT
# ADAIR COUNTY

**Public Service Property Assessed Values**

**Industry Type**

| | | |
|---|---|---|
| 1 | Airline | 69 |
| 2 | Distribution Pipeline | 0 |
| 3 | Electric | 759,371 |
| 4 | Fluid Pipeline | 0 |
| 5 | Gas Pipeline | 0 |
| 6 | Railroad | 2,992,247 |
| 7 | Telecommunication | 1,826,379 |
| 8 | Video Services | 9,984 |
| 9 | Water | 0 |
| | Total Public Service Assessed Value | 5,588,050 |

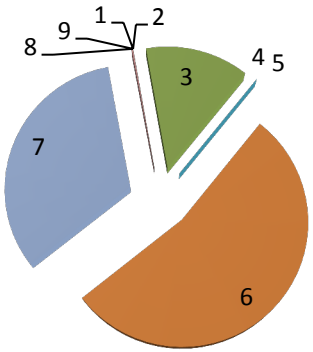


**Household Personal Property Tax Abolished: Yes** **Effective Year: 2018**

**County Information**

| | |
|---|---|
| Population | 21,909 |
| Area (SQ Miles) | 577 |
| Area (Acres) | 369,280 |

**Parcel Information**

| | | |
|---|---|---|
| Residential | 8,296 | 47.34% |
| Commercial | 454 | 2.59% |
| Agricultural | 6,256 | 35.70% |
| Exempt | 2,519 | 14.37% |
| Total | 17,525 | 100.00% |

# 2018 ANNUAL COUNTY ABSTRACT
# ALFALFA COUNTY

## 2018 Centrally Valued Public Service Properties

| Industry Type | Fair Cash Valuation | Assessed Value | Estimate of Tax Dollars |
|---|---|---|---|
| Airline | 0 | 0 | 0 |
| Distribution Pipeline | 1,553,149 | 354,893 | 27,951 |
| Electric | 3,942,889 | 900,950 | 70,957 |
| Fluid Pipeline | 38,522,514 | 8,802,392 | 693,256 |
| Gas Pipeline | 6,889,589 | 1,574,273 | 123,986 |
| Railroad | 36,019,021 | 4,264,653 | 335,874 |
| Telecommunication | 11,093,921 | 2,534,960 | 199,648 |
| Video Services Provider | 115,552 | 13,865 | 1,092 |
| Water | 0 | 0 | 0 |
| Total Public Service Valuation | 98,136,635 | 18,445,986 | 1,452,764 |
| Grand Total Public Service, County Abstract Values and Tax | 902,369,002 | 115,664,235 | 9,109,452 |

| Contribution to Total Net Assessed Values | Net Assessed Value | Percent |
|---|---|---|
| 1. Personal Property | 56,379,348 | 48.74% |
| 2. Real Property | 40,838,901 | 35.31% |
| 3. Public Service Property | 18,445,986 | 15.95% |
| Total Net Assessed Values | 115,664,235 | 100.00% |

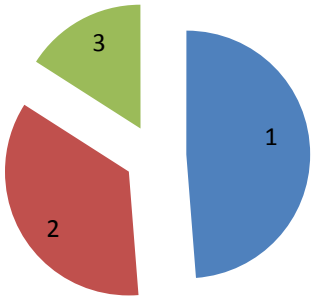

# 2018 ANNUAL COUNTY ABSTRACT
# ALFALFA COUNTY

## Gross Personal Property Assessed Values

| | | |
|---|---|---|
| 1 | Manufacturing and Processing (other than Oil and Gas) | 52,469 |
| 2 | Refineries, Gasoline Plants, Gather and Compression | 33,315,116 |
| 3 | Other Oil, Gas and Mining Property | 11,693,169 |
| 4 | Business Inventories (gross) | 997,779 |
| 5 | Business Furniture, Fixtures and Equipment | 3,274,068 |
| 6 | Manufactured Homes on Land Owned by Others | 139,392 |
| 7 | Improvements on Leased Land and Leasehold Improvements | 177,938 |
| 8 | Livestock and Animals | 0 |
| 9 | Farm Tractors and Equipment | 6,487,995 |
| 10 | Household Equipment and Other Personal Property | 0 |
| | Total Gross Personal Property Assessed Value | 56,137,926 |

## Gross Personal Property Assessed Values

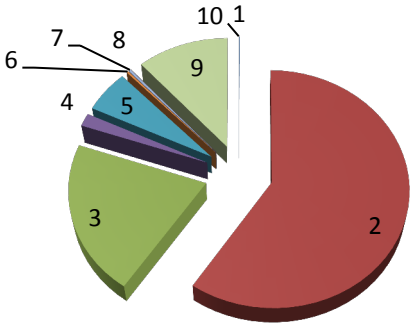


## Gross Real Estate & Improvements Assessed Values

| | | |
|---|---|---|
| 1 | Residential Real Estate | 1,405,270 |
| 2 | Commercial Real Estate | 744,800 |
| 3 | Agricultural Real Estate | 20,006,132 |
| 4 | Residential Improvements | 9,943,349 |
| 5 | Commercial Improvements | 2,158,394 |
| 6 | Agricultural Improvements | 7,795,153 |
| | Total Gross Real Estate and Improvements | 42,053,098 |

## Gross Real Estate and Improvements Assessed Values

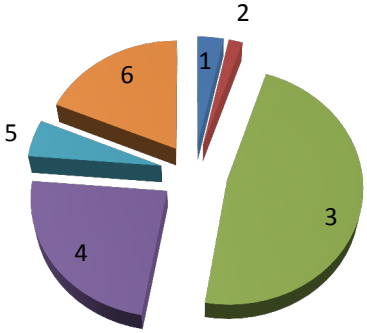

# 2018 ANNUAL COUNTY ABSTRACT
# ALFALFA COUNTY

**Public Service Property Assessed Values**

**Industry Type**

| | | |
|---|---|---|
| 1 | Airline | 0 |
| 2 | Distribution Pipeline | 354,893 |
| 3 | Electric | 900,950 |
| 4 | Fluid Pipeline | 8,802,392 |
| 5 | Gas Pipeline | 1,574,273 |
| 6 | Railroad | 4,264,653 |
| 7 | Telecommunication | 2,534,960 |
| 8 | Video Services | 13,865 |
| 9 | Water | 0 |
| | Total Public Service Assessed Value | 18,445,986 |

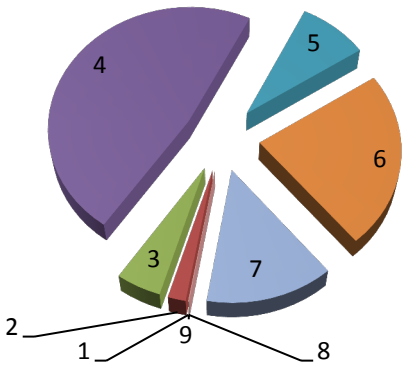


**Household Personal Property Tax Abolished: Yes** **Effective Year: 2004**

**County Information**

| | |
|---|---|
| Population | 5,642 |
| Area (SQ Miles) | 864 |
| Area (Acres) | 552,960 |

**Parcel Information**

| | | |
|---|---|---|
| Residential | 2,993 | 33.39% |
| Commercial | 516 | 5.76% |
| Agricultural | 4,897 | 54.64% |
| Exempt | 557 | 6.21% |
| Total | 8,963 | 100.00% |

# 2018 ANNUAL COUNTY ABSTRACT
# ATOKA COUNTY

## 2018 Centrally Valued Public Service Properties

| Industry Type | Fair Cash Valuation | Assessed Value | Estimate of Tax Dollars |
|---|---|---|---|
| Airline | 1,383 | 164 | 14 |
| Distribution Pipeline | 1,007,603 | 230,236 | 20,172 |
| Electric | 23,840,942 | 5,447,655 | 477,295 |
| Fluid Pipeline | 44,311,917 | 10,125,273 | 887,123 |
| Gas Pipeline | 31,766,527 | 7,258,654 | 635,965 |
| Railroad | 24,365,403 | 2,884,865 | 252,757 |
| Telecommunication | 12,943,645 | 2,957,621 | 259,131 |
| Video Services Provider | 322,654 | 38,717 | 3,392 |
| Water | 0 | 0 | 0 |
| Total Public Service Valuation | 138,560,074 | 28,943,185 | 2,535,850 |
| Grand Total Public Service, County Abstract Values and Tax | 755,915,844 | 96,074,079 | 8,417,505 |

| Contribution to Total Net Assessed Values | Net Assessed Value | Percent |
|---|---|---|
| 1. Personal Property | 13,665,094 | 14.22% |
| 2. Real Property | 53,465,800 | 55.65% |
| 3. Public Service Property | 28,943,185 | 30.13% |
| Total Net Assessed Values | 96,074,079 | 100.00% |

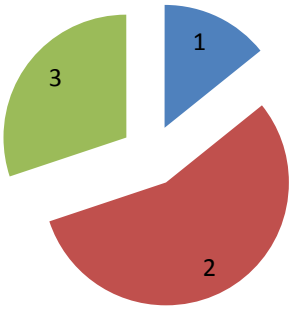

# 2018 ANNUAL COUNTY ABSTRACT
# ATOKA COUNTY

## Gross Personal Property Assessed Values

| | | |
|---|---|---|
| 1 | Manufacturing and Processing (other than Oil and Gas) | 197,355 |
| 2 | Refineries, Gasoline Plants, Gather and Compression | 5,181,799 |
| 3 | Other Oil, Gas and Mining Property | 3,526,412 |
| 4 | Business Inventories (gross) | 1,475,855 |
| 5 | Business Furniture, Fixtures and Equipment | 1,243,652 |
| 6 | Manufactured Homes on Land Owned by Others | 358,906 |
| 7 | Improvements on Leased Land and Leasehold Improvements | 515,939 |
| 8 | Livestock and Animals | 0 |
| 9 | Farm Tractors and Equipment | 935,001 |
| 10 | Household Equipment and Other Personal Property | 4,549 |
| | Total Gross Personal Property Assessed Value | 13,439,468 |

## Gross Personal Property Assessed Values

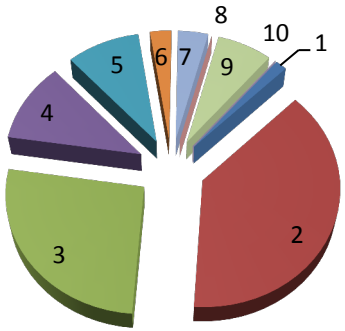


## Gross Real Estate & Improvements Assessed Values

| | | |
|---|---|---|
| 1 | Residential Real Estate | 3,165,839 |
| 2 | Commercial Real Estate | 2,070,818 |
| 3 | Agricultural Real Estate | 7,908,146 |
| 4 | Residential Improvements | 15,381,102 |
| 5 | Commercial Improvements | 6,776,156 |
| 6 | Agricultural Improvements | 22,653,445 |
| | Total Gross Real Estate and Improvements | 57,955,506 |

## Gross Real Estate and Improvements Assessed Values

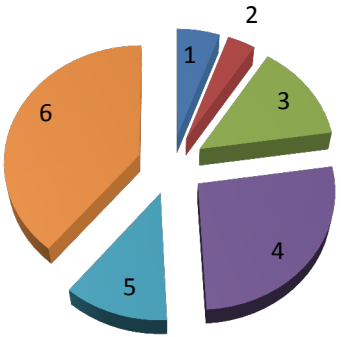

# 2018 ANNUAL COUNTY ABSTRACT
# ATOKA COUNTY

**Public Service Property Assessed Values**

**Industry Type**

| | | |
|---|---|---|
| 1 | Airline | 164 |
| 2 | Distribution Pipeline | 230,236 |
| 3 | Electric | 5,447,655 |
| 4 | Fluid Pipeline | 10,125,273 |
| 5 | Gas Pipeline | 7,258,654 |
| 6 | Railroad | 2,884,865 |
| 7 | Telecommunication | 2,957,621 |
| 8 | Video Services | 38,717 |
| 9 | Water | 0 |
| | Total Public Service Assessed Value | 28,943,185 |

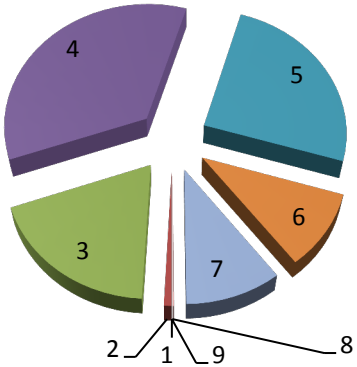


**Household Personal Property Tax Abolished: Yes** **Effective Year: 2011**

**County Information**

| | |
|---|---|
| Population | 13,887 |
| Area (SQ Miles) | 990 |
| Area (Acres) | 633,600 |

**Parcel Information**

| | | |
|---|---|---|
| Residential | 4,532 | 33.27% |
| Commercial | 422 | 3.10% |
| Agricultural | 7,346 | 53.93% |
| Exempt | 1,321 | 9.70% |
| Total | 13,621 | 100.00% |

# 2018 ANNUAL COUNTY ABSTRACT
# BEAVER COUNTY

## 2018 Centrally Valued Public Service Properties

| Industry Type | Fair Cash Valuation | Assessed Value | Estimate of Tax Dollars |
|---|---|---|---|
| Airline | 0 | 0 | 0 |
| Distribution Pipeline | 13,333 | 3,047 | 181 |
| Electric | 47,120,750 | 10,767,092 | 639,693 |
| Fluid Pipeline | 54,482,064 | 12,449,154 | 739,627 |
| Gas Pipeline | 82,590,773 | 18,871,991 | 1,121,220 |
| Railroad | 0 | 0 | 0 |
| Telecommunication | 11,796,959 | 2,695,602 | 160,151 |
| Video Services Provider | 228,597 | 27,432 | 1,630 |
| Water | 0 | 0 | 0 |
| Total Public Service Valuation | 196,232,476 | 44,814,318 | 2,662,501 |
| Grand Total Public Service, County Abstract Values and Tax | 1,628,506,003 | 229,506,013 | 13,635,377 |

| Contribution to Total Net Assessed Values | Net Assessed Value | Percent |
|---|---|---|
| 1. Personal Property | 136,225,935 | 59.36% |
| 2. Real Property | 48,465,760 | 21.12% |
| 3. Public Service Property | 44,814,318 | 19.53% |
| Total Net Assessed Values | 229,506,013 | 100.00% |

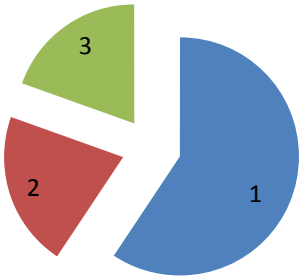

# 2018 ANNUAL COUNTY ABSTRACT
# BEAVER COUNTY

## Gross Personal Property Assessed Values

| | | |
|---|---|---|
| 1 | Manufacturing and Processing (other than Oil and Gas) | 0 |
| 2 | Refineries, Gasoline Plants, Gather and Compression | 25,425,720 |
| 3 | Other Oil, Gas and Mining Property | 4,120,488 |
| 4 | Business Inventories (gross) | 2,001,214 |
| 5 | Business Furniture, Fixtures and Equipment | 94,027,159 |
| 6 | Manufactured Homes on Land Owned by Others | 348,935 |
| 7 | Improvements on Leased Land and Leasehold Improvements | 73,114 |
| 8 | Livestock and Animals | 3,453,598 |
| 9 | Farm Tractors and Equipment | 5,251,081 |
| 10 | Household Equipment and Other Personal Property | 1,654,095 |
| | Total Gross Personal Property Assessed Value | 136,355,404 |

## Gross Personal Property Assessed Values

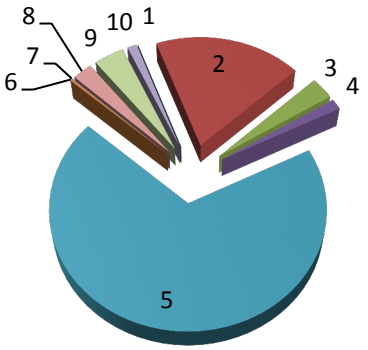


## Gross Real Estate & Improvements Assessed Values

| | | |
|---|---|---|
| 1 | Residential Real Estate | 1,766,219 |
| 2 | Commercial Real Estate | 623,485 |
| 3 | Agricultural Real Estate | 15,726,638 |
| 4 | Residential Improvements | 11,531,068 |
| 5 | Commercial Improvements | 4,220,166 |
| 6 | Agricultural Improvements | 15,972,873 |
| | Total Gross Real Estate and Improvements | 49,840,449 |

## Gross Real Estate and Improvements Assessed Values

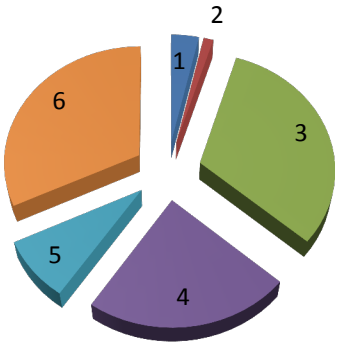

# 2018 ANNUAL COUNTY ABSTRACT
# BEAVER COUNTY

**Public Service Property Assessed Values**

**Industry Type**

| | | |
|---|---|---|
| 1 | Airline | 0 |
| 2 | Distribution Pipeline | 3,047 |
| 3 | Electric | 10,767,092 |
| 4 | Fluid Pipeline | 12,449,154 |
| 5 | Gas Pipeline | 18,871,991 |
| 6 | Railroad | 0 |
| 7 | Telecommunication | 2,695,602 |
| 8 | Video Services | 27,432 |
| 9 | Water | 0 |
| | Total Public Service Assessed Value | 44,814,318 |

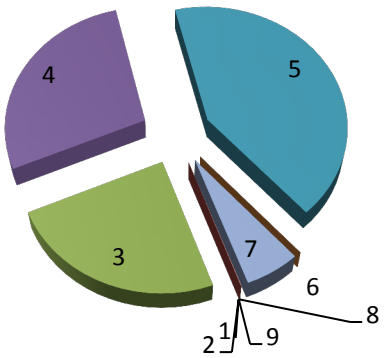


**Household Personal Property Tax Abolished: No** **Effective Year: N/A**

**County Information**

| | |
|---|---|
| Population | 5,315 |
| Area (SQ Miles) | 1,808 |
| Area (Acres) | 1,157,120 |

**Parcel Information**

| | | |
|---|---|---|
| Residential | 2,079 | 21.55% |
| Commercial | 398 | 4.13% |
| Agricultural | 6,558 | 67.97% |
| Exempt | 613 | 6.35% |
| Total | 9,648 | 100.00% |

# 2018 ANNUAL COUNTY ABSTRACT
# BECKHAM COUNTY

## 2018 Centrally Valued Public Service Properties

| Industry Type | Fair Cash Valuation | Assessed Value | Estimate of Tax Dollars |
|---|---|---|---|
| Airline | 2,554 | 302 | 26 |
| Distribution Pipeline | 5,012,076 | 1,145,258 | 97,681 |
| Electric | 63,132,578 | 14,425,793 | 1,230,400 |
| Fluid Pipeline | 6,238,019 | 1,425,388 | 121,574 |
| Gas Pipeline | 62,039,971 | 14,176,134 | 1,209,106 |
| Railroad | 1,496,901 | 177,233 | 15,116 |
| Telecommunication | 13,071,039 | 2,986,733 | 254,743 |
| Video Services Provider | 807,057 | 96,849 | 8,260 |
| Water | 0 | 0 | 0 |
| Total Public Service Valuation | 151,800,195 | 34,433,690 | 2,936,906 |
| Grand Total Public Service, County Abstract Values and Tax | 2,281,898,709 | 284,877,043 | 24,297,634 |

| Contribution to Total Net Assessed Values | Net Assessed Value | Percent |
|---|---|---|
| 1. Personal Property | 109,318,174 | 38.37% |
| 2. Real Property | 141,125,179 | 49.54% |
| 3. Public Service Property | 34,433,690 | 12.09% |
| Total Net Assessed Values | 284,877,043 | 100.00% |

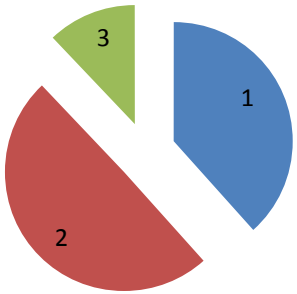

# 2018 ANNUAL COUNTY ABSTRACT
# BECKHAM COUNTY

## Gross Personal Property Assessed Values

| | | |
|---|---|---|
| 1 | Manufacturing and Processing (other than Oil and Gas) | 7,710 |
| 2 | Refineries, Gasoline Plants, Gather and Compression | 11,802,327 |
| 3 | Other Oil, Gas and Mining Property | 0 |
| 4 | Business Inventories (gross) | 27,992,101 |
| 5 | Business Furniture, Fixtures and Equipment | 65,478,805 |
| 6 | Manufactured Homes on Land Owned by Others | 1,682,410 |
| 7 | Improvements on Leased Land and Leasehold Improvements | 886,303 |
| 8 | Livestock and Animals | 0 |
| 9 | Farm Tractors and Equipment | 2,186,457 |
| 10 | Household Equipment and Other Personal Property | 0 |
| | Total Gross Personal Property Assessed Value | 110,036,113 |

## Gross Personal Property Assessed Values

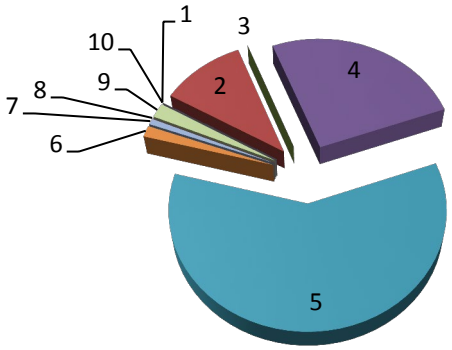


## Gross Real Estate & Improvements Assessed Values

| | | |
|---|---|---|
| 1 | Residential Real Estate | 9,239,128 |
| 2 | Commercial Real Estate | 7,134,745 |
| 3 | Agricultural Real Estate | 6,897,097 |
| 4 | Residential Improvements | 68,843,370 |
| 5 | Commercial Improvements | 42,573,292 |
| 6 | Agricultural Improvements | 10,888,047 |
| | Total Gross Real Estate and Improvements | 145,575,679 |

## Gross Real Estate and Improvements Assessed Values

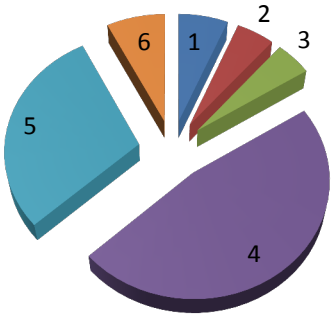

# 2018 ANNUAL COUNTY ABSTRACT
# BECKHAM COUNTY

**Public Service Property Assessed Values**

**Industry Type**

| | | |
|---|---|---|
| 1 | Airline | 302 |
| 2 | Distribution Pipeline | 1,145,258 |
| 3 | Electric | 14,425,793 |
| 4 | Fluid Pipeline | 1,425,388 |
| 5 | Gas Pipeline | 14,176,134 |
| 6 | Railroad | 177,233 |
| 7 | Telecommunication | 2,986,733 |
| 8 | Video Services | 96,849 |
| 9 | Water | 0 |
| | Total Public Service Assessed Value | 34,433,690 |

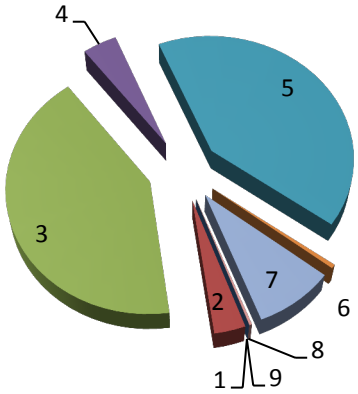


**Household Personal Property Tax Abolished: Yes** **Effective Year: 1997**

**County Information**

| | |
|---|---|
| Population | 21,793 |
| Area (SQ Miles) | 904 |
| Area (Acres) | 578,560 |

**Parcel Information**

| | | |
|---|---|---|
| Residential | 9,616 | 57.28% |
| Commercial | 1,612 | 9.60% |
| Agricultural | 4,446 | 26.48% |
| Exempt | 1,115 | 6.64% |
| Total | 16,789 | 100.00% |

# 2018 ANNUAL COUNTY ABSTRACT
# BLAINE COUNTY

## 2018 Centrally Valued Public Service Properties

| Industry Type | Fair Cash Valuation | Assessed Value | Estimate of Tax Dollars |
|---|---|---|---|
| Airline | 585 | 69 | 6 |
| Distribution Pipeline | 1,640,469 | 374,847 | 31,476 |
| Electric | 31,494,880 | 7,196,579 | 604,292 |
| Fluid Pipeline | 22,502,712 | 5,141,870 | 431,760 |
| Gas Pipeline | 7,781,609 | 1,778,096 | 149,306 |
| Railroad | 7,264,785 | 860,151 | 72,226 |
| Telecommunication | 7,629,263 | 1,743,288 | 146,383 |
| Video Services Provider | 481,474 | 57,778 | 4,852 |
| Water | 0 | 0 | 0 |
| Total Public Service Valuation | 78,795,777 | 17,152,678 | 1,440,300 |
| Grand Total Public Service, County Abstract Values and Tax | 1,700,784,183 | 193,091,588 | 16,213,783 |

| Contribution to Total Net Assessed Values | Net Assessed Value | Percent |
|---|---|---|
| 1. Personal Property | 122,000,392 | 63.18% |
| 2. Real Property | 53,938,518 | 27.93% |
| 3. Public Service Property | 17,152,678 | 8.88% |
| Total Net Assessed Values | 193,091,588 | 100.00% |

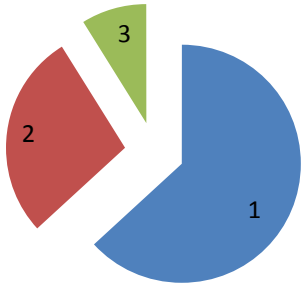

# 2018 ANNUAL COUNTY ABSTRACT
# BLAINE COUNTY

## Gross Personal Property Assessed Values

| | | |
|---|---|---|
| 1 | Manufacturing and Processing (other than Oil and Gas) | 6,334,934 |
| 2 | Refineries, Gasoline Plants, Gather and Compression | 18,676,872 |
| 3 | Other Oil, Gas and Mining Property | 83,911,119 |
| 4 | Business Inventories (gross) | 2,179,667 |
| 5 | Business Furniture, Fixtures and Equipment | 3,865,517 |
| 6 | Manufactured Homes on Land Owned by Others | 600,472 |
| 7 | Improvements on Leased Land and Leasehold Improvements | 321,340 |
| 8 | Livestock and Animals | 0 |
| 9 | Farm Tractors and Equipment | 6,292,546 |
| 10 | Household Equipment and Other Personal Property | 8,150 |
| | Total Gross Personal Property Assessed Value | 122,190,617 |

## Gross Personal Property Assessed Values

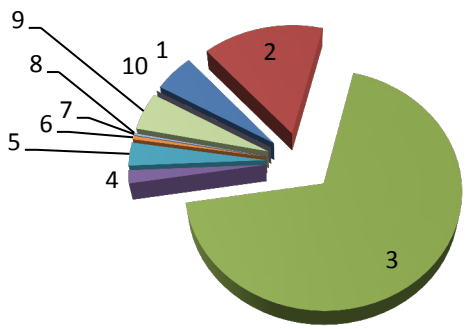


## Gross Real Estate & Improvements Assessed Values

| | | |
|---|---|---|
| 1 | Residential Real Estate | 3,304,536 |
| 2 | Commercial Real Estate | 1,084,923 |
| 3 | Agricultural Real Estate | 13,419,366 |
| 4 | Residential Improvements | 17,594,420 |
| 5 | Commercial Improvements | 12,963,516 |
| 6 | Agricultural Improvements | 7,861,536 |
| | Total Gross Real Estate and Improvements | 56,228,297 |

## Gross Real Estate and Improvements Assessed Values

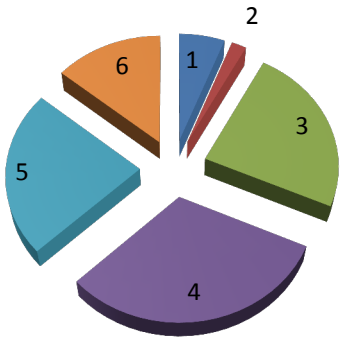

# 2018 ANNUAL COUNTY ABSTRACT
# BLAINE COUNTY

**Public Service Property Assessed Values**

**Industry Type**

| | | |
|---|---|---|
| 1 | Airline | 69 |
| 2 | Distribution Pipeline | 374,847 |
| 3 | Electric | 7,196,579 |
| 4 | Fluid Pipeline | 5,141,870 |
| 5 | Gas Pipeline | 1,778,096 |
| 6 | Railroad | 860,151 |
| 7 | Telecommunication | 1,743,288 |
| 8 | Video Services | 57,778 |
| 9 | Water | 0 |
| | Total Public Service Assessed Value | 17,152,678 |

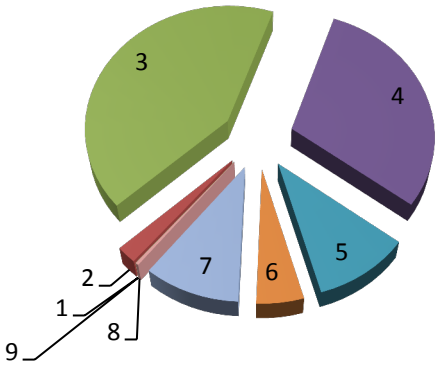


**Household Personal Property Tax Abolished: Yes** **Effective Year: 2001**

**County Information**

| | |
|---|---|
| Population | 9,498 |
| Area (SQ Miles) | 920 |
| Area (Acres) | 588,800 |

**Parcel Information**

| | | |
|---|---|---|
| Residential | 5,202 | 41.62% |
| Commercial | 708 | 5.66% |
| Agricultural | 5,422 | 43.38% |
| Exempt | 1,166 | 9.33% |
| Total | 12,498 | 100.00% |

# 2018 ANNUAL COUNTY ABSTRACT
# BRYAN COUNTY

## 2018 Centrally Valued Public Service Properties

| Industry Type | Fair Cash Valuation | Assessed Value | Estimate of Tax Dollars |
|---|---|---|---|
| Airline | 1,383 | 164 | 14 |
| Distribution Pipeline | 5,960,613 | 1,362,001 | 116,755 |
| Electric | 47,252,211 | 10,797,131 | 925,563 |
| Fluid Pipeline | 193,352,974 | 44,181,153 | 3,787,345 |
| Gas Pipeline | 109,865,256 | 25,104,213 | 2,152,011 |
| Railroad | 38,126,684 | 4,514,200 | 386,971 |
| Telecommunication | 24,329,241 | 5,559,231 | 476,554 |
| Video Services Provider | 471,595 | 56,590 | 4,851 |
| Water | 0 | 0 | 0 |
| Total Public Service Valuation | 419,359,957 | 91,574,683 | 7,850,065 |
| Grand Total Public Service, County Abstract Values and Tax | 3,337,649,012 | 405,913,662 | 34,796,173 |

| Contribution to Total Net Assessed Values | Net Assessed Value | Percent |
|---|---|---|
| 1. Personal Property | 66,360,322 | 16.35% |
| 2. Real Property | 247,978,657 | 61.09% |
| 3. Public Service Property | 91,574,683 | 22.56% |
| Total Net Assessed Values | 405,913,662 | 100.00% |

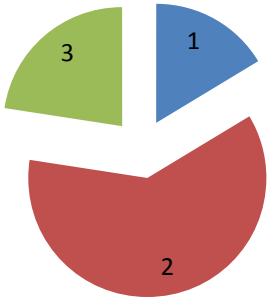

# 2018 ANNUAL COUNTY ABSTRACT
# BRYAN COUNTY

## Gross Personal Property Assessed Values

| | | |
|---|---|---|
| 1 | Manufacturing and Processing (other than Oil and Gas) | 118,568 |
| 2 | Refineries, Gasoline Plants, Gather and Compression | 1,443,144 |
| 3 | Other Oil, Gas and Mining Property | 0 |
| 4 | Business Inventories (gross) | 18,229,043 |
| 5 | Business Furniture, Fixtures and Equipment | 41,203,408 |
| 6 | Manufactured Homes on Land Owned by Others | 1,112,427 |
| 7 | Improvements on Leased Land and Leasehold Improvements | 8,794,373 |
| 8 | Livestock and Animals | 0 |
| 9 | Farm Tractors and Equipment | 2,589,209 |
| 10 | Household Equipment and Other Personal Property | 2,689 |
| | Total Gross Personal Property Assessed Value | 73,492,861 |

## Gross Personal Property Assessed Values

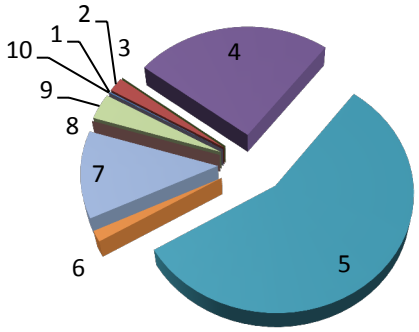


## Gross Real Estate & Improvements Assessed Values

| | | |
|---|---|---|
| 1 | Residential Real Estate | 23,579,957 |
| 2 | Commercial Real Estate | 13,888,602 |
| 3 | Agricultural Real Estate | 11,495,190 |
| 4 | Residential Improvements | 117,428,186 |
| 5 | Commercial Improvements | 59,243,492 |
| 6 | Agricultural Improvements | 33,190,680 |
| | Total Gross Real Estate and Improvements | 258,826,107 |

## Gross Real Estate and Improvements Assessed Values

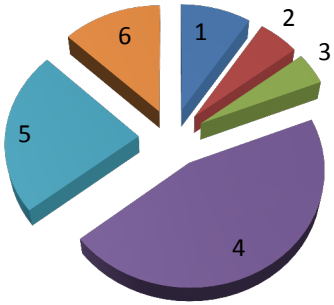

# 2018 ANNUAL COUNTY ABSTRACT
# BRYAN COUNTY

**Public Service Property Assessed Values**

**Industry Type**

| | | |
|---|---|---|
| 1 | Airline | 164 |
| 2 | Distribution Pipeline | 1,362,001 |
| 3 | Electric | 10,797,131 |
| 4 | Fluid Pipeline | 44,181,153 |
| 5 | Gas Pipeline | 25,104,213 |
| 6 | Railroad | 4,514,200 |
| 7 | Telecommunication | 5,559,231 |
| 8 | Video Services | 56,590 |
| 9 | Water | 0 |
| | Total Public Service Assessed Value | 91,574,683 |

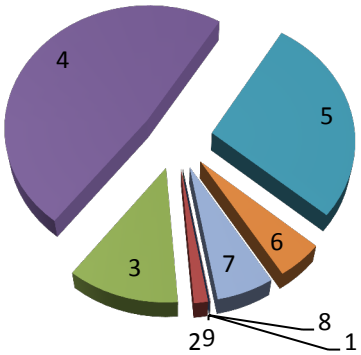


**Household Personal Property Tax Abolished: Yes** **Effective Year: 2009**

**County Information**

| | |
|---|---|
| Population | 46,319 |
| Area (SQ Miles) | 902 |
| Area (Acres) | 577,280 |

**Parcel Information**

| | | |
|---|---|---|
| Residential | 19,917 | 64.71% |
| Commercial | 1,491 | 4.84% |
| Agricultural | 7,457 | 24.23% |
| Exempt | 1,913 | 6.22% |
| Total | 30,778 | 100.00% |

# 2018 ANNUAL COUNTY ABSTRACT
# CADDO COUNTY

## 2018 Centrally Valued Public Service Properties

| Industry Type | Fair Cash Valuation | Assessed Value | Estimate of Tax Dollars |
|---|---|---|---|
| Airline | 1,170 | 138 | 13 |
| Distribution Pipeline | 4,116,388 | 940,593 | 89,368 |
| Electric | 86,797,615 | 19,833,256 | 1,884,408 |
| Fluid Pipeline | 13,462,175 | 3,076,108 | 292,269 |
| Gas Pipeline | 32,630,817 | 7,456,142 | 708,427 |
| Railroad | 11,967,801 | 1,416,988 | 134,632 |
| Telecommunication | 20,861,363 | 4,766,818 | 452,907 |
| Video Services Provider | 466,547 | 55,985 | 5,319 |
| Water | 0 | 0 | 0 |
| Total Public Service Valuation | 170,303,876 | 37,546,028 | 3,567,343 |
| Grand Total Public Service, County Abstract Values and Tax | 1,508,990,201 | 184,538,514 | 17,533,473 |

| Contribution to Total Net Assessed Values | Net Assessed Value | Percent |
|---|---|---|
| 1. Personal Property | 71,743,984 | 38.88% |
| 2. Real Property | 75,248,502 | 40.78% |
| 3. Public Service Property | 37,546,028 | 20.35% |
| Total Net Assessed Values | 184,538,514 | 100.00% |

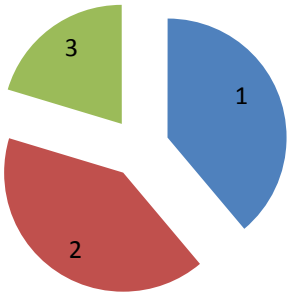

# 2018 ANNUAL COUNTY ABSTRACT
# CADDO COUNTY

## Gross Personal Property Assessed Values

| | | |
|---|---|---|
| 1 | Manufacturing and Processing (other than Oil and Gas) | 25,527,736 |
| 2 | Refineries, Gasoline Plants, Gather and Compression | 890,500 |
| 3 | Other Oil, Gas and Mining Property | 212,369 |
| 4 | Business Inventories (gross) | 5,128,726 |
| 5 | Business Furniture, Fixtures and Equipment | 23,748,482 |
| 6 | Manufactured Homes on Land Owned by Others | 647,388 |
| 7 | Improvements on Leased Land and Leasehold Improvements | 751,674 |
| 8 | Livestock and Animals | 0 |
| 9 | Farm Tractors and Equipment | 2,810,611 |
| 10 | Household Equipment and Other Personal Property | 11,443,118 |
| | Total Gross Personal Property Assessed Value | 71,160,604 |

## Gross Personal Property Assessed Values

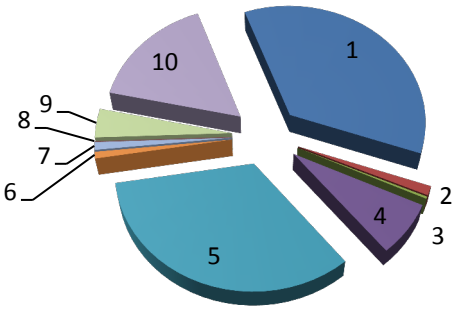


## Gross Real Estate & Improvements Assessed Values

| | | |
|---|---|---|
| 1 | Residential Real Estate | 7,501,297 |
| 2 | Commercial Real Estate | 2,957,531 |
| 3 | Agricultural Real Estate | 16,742,047 |
| 4 | Residential Improvements | 33,166,402 |
| 5 | Commercial Improvements | 8,556,232 |
| 6 | Agricultural Improvements | 13,102,576 |
| | Total Gross Real Estate and Improvements | 82,026,085 |

## Gross Real Estate and Improvements Assessed Values

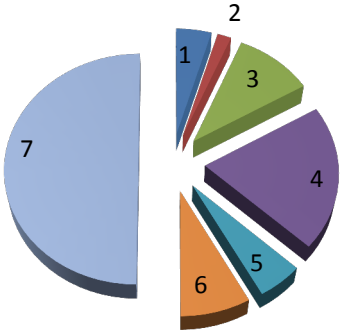

# 2018 ANNUAL COUNTY ABSTRACT
# CADDO COUNTY

**Public Service Property Assessed Values**

**Industry Type**

| | | |
|---|---|---|
| 1 | Airline | 138 |
| 2 | Distribution Pipeline | 940,593 |
| 3 | Electric | 19,833,256 |
| 4 | Fluid Pipeline | 3,076,108 |
| 5 | Gas Pipeline | 7,456,142 |
| 6 | Railroad | 1,416,988 |
| 7 | Telecommunication | 4,766,818 |
| 8 | Video Services | 55,985 |
| 9 | Water | 0 |
| | Total Public Service Assessed Value | 37,546,028 |

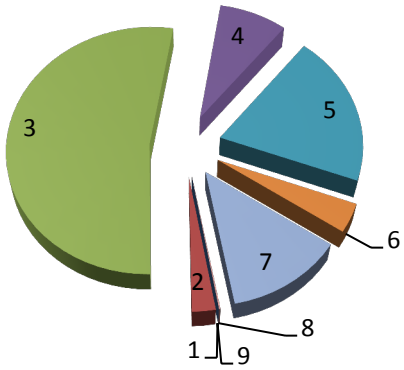


**Household Personal Property Tax Abolished: Yes** **Effective Year: 2004**

**County Information**

| | |
|---|---|
| Population | 29,173 |
| Area (SQ Miles) | 1,286 |
| Area (Acres) | 823,040 |

**Parcel Information**

| | | |
|---|---|---|
| Residential | 12,111 | 49.56% |
| Commercial | 1,435 | 5.87% |
| Agricultural | 7,705 | 31.53% |
| Exempt | 3,184 | 13.03% |
| Total | 24,435 | 100.00% |

# 2018 ANNUAL COUNTY ABSTRACT
# CANADIAN COUNTY

## 2018 Centrally Valued Public Service Properties

| Industry Type | Fair Cash Valuation | Assessed Value | Estimate of Tax Dollars |
|---|---|---|---|
| Airline | 135,953 | 16,096 | 1,727 |
| Distribution Pipeline | 20,557,697 | 4,697,432 | 503,887 |
| Electric | 250,125,091 | 57,153,584 | 6,130,780 |
| Fluid Pipeline | 20,514,072 | 4,687,465 | 502,817 |
| Gas Pipeline | 16,166,088 | 3,693,951 | 396,245 |
| Railroad | 19,372,838 | 2,293,744 | 246,047 |
| Telecommunication | 31,654,332 | 7,233,013 | 775,875 |
| Video Services Provider | 1,266,647 | 151,998 | 16,305 |
| Water | 124,179 | 28,375 | 3,044 |
| Total Public Service Valuation | 359,916,897 | 79,955,658 | 8,576,725 |
| Grand Total Public Service, County Abstract Values and Tax | 12,602,952,197 | 1,482,972,658 | 159,076,272 |

| Contribution to Total Net Assessed Values | Net Assessed Value | Percent |
|---|---|---|
| 1. Personal Property | 355,762,901 | 23.99% |
| 2. Real Property | 1,047,254,099 | 70.62% |
| 3. Public Service Property | 79,955,658 | 5.39% |
| Total Net Assessed Values | 1,482,972,658 | 100.00% |

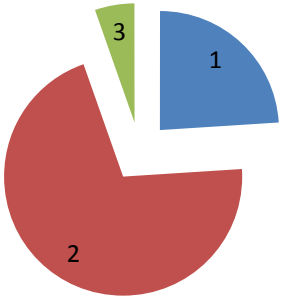

# 2018 ANNUAL COUNTY ABSTRACT
# CANADIAN COUNTY

## Gross Personal Property Assessed Values

| | | |
|---|---|---|
| 1 | Manufacturing and Processing (other than Oil and Gas) | 26,890,380 |
| 2 | Refineries, Gasoline Plants, Gather and Compression | 143,869,802 |
| 3 | Other Oil, Gas and Mining Property | 29,244,503 |
| 4 | Business Inventories (gross) | 19,943,775 |
| 5 | Business Furniture, Fixtures and Equipment | 137,648,442 |
| 6 | Manufactured Homes on Land Owned by Others | 5,022,095 |
| 7 | Improvements on Leased Land and Leasehold Improvements | 7,990,563 |
| 8 | Livestock and Animals | 382,981 |
| 9 | Farm Tractors and Equipment | 6,121,316 |
| 10 | Household Equipment and Other Personal Property | 514,530 |
| | Total Gross Personal Property Assessed Value | 377,628,387 |

## Gross Personal Property Assessed Values

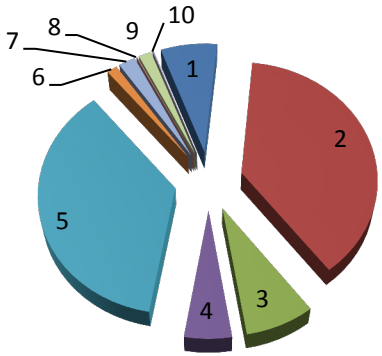


## Gross Real Estate & Improvements Assessed Values

| | | |
|---|---|---|
| 1 | Residential Real Estate | 129,477,962 |
| 2 | Commercial Real Estate | 51,862,406 |
| 3 | Agricultural Real Estate | 13,821,865 |
| 4 | Residential Improvements | 729,655,466 |
| 5 | Commercial Improvements | 143,252,098 |
| 6 | Agricultural Improvements | 23,466,078 |
| | Total Gross Real Estate and Improvements | 1,091,535,875 |

## Gross Real Estate and Improvements Assessed Values

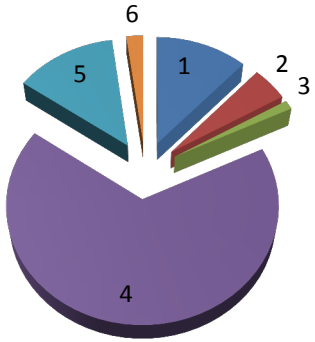

# 2018 ANNUAL COUNTY ABSTRACT
# CANADIAN COUNTY

**Public Service Property Assessed Values**

**Industry Type**

| | | |
|---|---|---|
| 1 | Airline | 16,096 |
| 2 | Distribution Pipeline | 4,697,432 |
| 3 | Electric | 57,153,584 |
| 4 | Fluid Pipeline | 4,687,465 |
| 5 | Gas Pipeline | 3,693,951 |
| 6 | Railroad | 2,293,744 |
| 7 | Telecommunication | 7,233,013 |
| 8 | Video Services | 151,998 |
| 9 | Water | 28,375 |
| | Total Public Service Assessed Value | 79,955,658 |

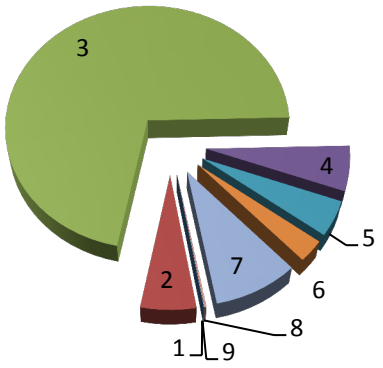


**Household Personal Property Tax Abolished: Yes** **Effective Year: 1999**

**County Information**

| | |
|---|---|
| Population | 139,926 |
| Area (SQ Miles) | 902 |
| Area (Acres) | 577,280 |

**Parcel Information**

| | | |
|---|---|---|
| Residential | 55,364 | 82.90% |
| Commercial | 2,658 | 3.98% |
| Agricultural | 6,117 | 9.16% |
| Exempt | 2,644 | 3.96% |
| Total | 66,783 | 100.00% |

# 2018 ANNUAL COUNTY ABSTRACT
# CARTER COUNTY

## 2018 Centrally Valued Public Service Properties

| Industry Type | Fair Cash Valuation | Assessed Value | Estimate of Tax Dollars |
|---|---|---|---|
| Airline | 24,693 | 2,924 | 279 |
| Distribution Pipeline | 8,037,312 | 1,836,526 | 175,504 |
| Electric | 98,725,620 | 22,558,802 | 2,155,791 |
| Fluid Pipeline | 112,408,222 | 25,685,280 | 2,454,567 |
| Gas Pipeline | 16,036,722 | 3,664,391 | 350,181 |
| Railroad | 30,677,260 | 3,632,188 | 347,103 |
| Telecommunication | 18,593,465 | 4,248,613 | 406,011 |
| Video Services Provider | 433,913 | 52,069 | 4,976 |
| Water | 0 | 0 | 0 |
| Total Public Service Valuation | 284,937,207 | 61,680,793 | 5,894,413 |
| Grand Total Public Service, County Abstract Values and Tax | 4,291,685,670 | 489,383,414 | 46,767,037 |

| Contribution to Total Net Assessed Values | Net Assessed Value | Percent |
|---|---|---|
| 1. Personal Property | 138,048,868 | 28.21% |
| 2. Real Property | 289,653,753 | 59.19% |
| 3. Public Service Property | 61,680,793 | 12.60% |
| Total Net Assessed Values | 489,383,414 | 100.00% |

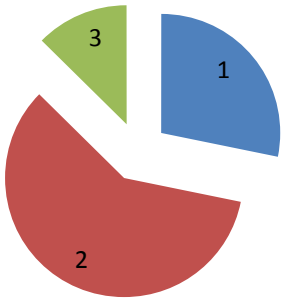

# 2018 ANNUAL COUNTY ABSTRACT
# CARTER COUNTY

## Gross Personal Property Assessed Values

| | | |
|---|---|---|
| 1 | Manufacturing and Processing (other than Oil and Gas) | 1,281 |
| 2 | Refineries, Gasoline Plants, Gather and Compression | 49,495,198 |
| 3 | Other Oil, Gas and Mining Property | 22,377,129 |
| 4 | Business Inventories (gross) | 55,967,982 |
| 5 | Business Furniture, Fixtures and Equipment | 43,018,928 |
| 6 | Manufactured Homes on Land Owned by Others | 2,853,041 |
| 7 | Improvements on Leased Land and Leasehold Improvements | 2,493,530 |
| 8 | Livestock and Animals | 0 |
| 9 | Farm Tractors and Equipment | 1,152,815 |
| 10 | Household Equipment and Other Personal Property | 6,937 |
| | Total Gross Personal Property Assessed Value | 177,366,841 |

## Gross Personal Property Assessed Values

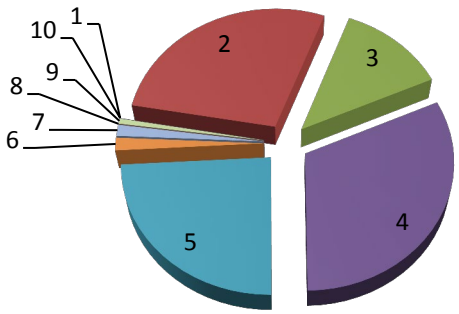


## Gross Real Estate & Improvements Assessed Values

| | | |
|---|---|---|
| 1 | Residential Real Estate | 26,225,403 |
| 2 | Commercial Real Estate | 23,601,373 |
| 3 | Agricultural Real Estate | 9,633,254 |
| 4 | Residential Improvements | 149,466,402 |
| 5 | Commercial Improvements | 65,158,817 |
| 6 | Agricultural Improvements | 29,357,718 |
| | Total Gross Real Estate and Improvements | 303,442,967 |

## Gross Real Estate and Improvements Assessed Values

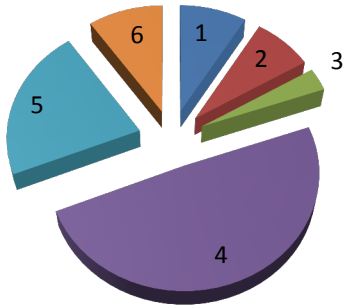

# 2018 ANNUAL COUNTY ABSTRACT
# CARTER COUNTY

**Public Service Property Assessed Values**

**Industry Type**

| | | |
|---|---|---|
| 1 | Airline | 2,924 |
| 2 | Distribution Pipeline | 1,836,526 |
| 3 | Electric | 22,558,802 |
| 4 | Fluid Pipeline | 25,685,280 |
| 5 | Gas Pipeline | 3,664,391 |
| 6 | Railroad | 3,632,188 |
| 7 | Telecommunication | 4,248,613 |
| 8 | Video Services | 52,069 |
| 9 | Water | 0 |
| | Total Public Service Assessed Value | 61,680,793 |

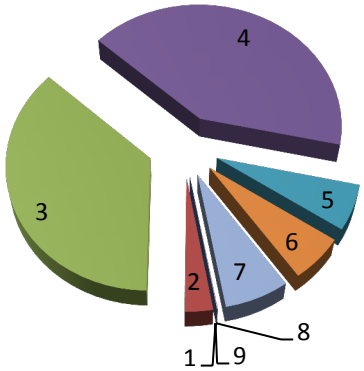


**Household Personal Property Tax Abolished: Yes** **Effective Year: 1999**

**County Information**

| | |
|---|---|
| Population | 48,190 |
| Area (SQ Miles) | 827 |
| Area (Acres) | 529,280 |

**Parcel Information**

| | | |
|---|---|---|
| Residential | 21,078 | 62.52% |
| Commercial | 2,531 | 7.51% |
| Agricultural | 8,289 | 24.59% |
| Exempt | 1,815 | 5.38% |
| Total | 33,713 | 100.00% |

# 2018 ANNUAL COUNTY ABSTRACT
# CHEROKEE COUNTY

## 2018 Centrally Valued Public Service Properties

| Industry Type | Fair Cash Valuation | Assessed Value | Estimate of Tax Dollars |
|---|---|---|---|
| Airline | 0 | 0 | 0 |
| Distribution Pipeline | 5,532 | 1,264 | 109 |
| Electric | 8,694,604 | 1,986,715 | 171,729 |
| Fluid Pipeline | 0 | 0 | 0 |
| Gas Pipeline | 0 | 0 | 0 |
| Railroad | 0 | 0 | 0 |
| Telecommunication | 19,155,832 | 4,377,110 | 378,352 |
| Video Services Provider | 413,268 | 49,592 | 4,287 |
| Water | 2,468,718 | 564,102 | 48,760 |
| Total Public Service Valuation | 30,737,954 | 6,978,783 | 603,237 |
| Grand Total Public Service, County Abstract Values and Tax | 1,976,918,241 | 210,626,168 | 18,206,255 |

| Contribution to Total Net Assessed Values | Net Assessed Value | Percent |
|---|---|---|
| 1. Personal Property | 17,600,495 | 8.36% |
| 2. Real Property | 186,046,890 | 88.33% |
| 3. Public Service Property | 6,978,783 | 3.31% |
| Total Net Assessed Values | 210,626,168 | 100.00% |

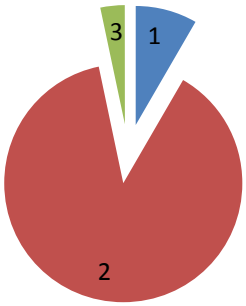

# 2018 ANNUAL COUNTY ABSTRACT
# CHEROKEE COUNTY

## Gross Personal Property Assessed Values

| | | |
|---|---|---|
| 1 | Manufacturing and Processing (other than Oil and Gas) | 0 |
| 2 | Refineries, Gasoline Plants, Gather and Compression | 0 |
| 3 | Other Oil, Gas and Mining Property | 0 |
| 4 | Business Inventories (gross) | 3,643,950 |
| 5 | Business Furniture, Fixtures and Equipment | 5,691,402 |
| 6 | Manufactured Homes on Land Owned by Others | 4,362,723 |
| 7 | Improvements on Leased Land and Leasehold Improvements | 2,494,522 |
| 8 | Livestock and Animals | 0 |
| 9 | Farm Tractors and Equipment | 1,279,553 |
| 10 | Household Equipment and Other Personal Property | 0 |
| | Total Gross Personal Property Assessed Value | 17,472,150 |

## Gross Personal Property Assessed Values

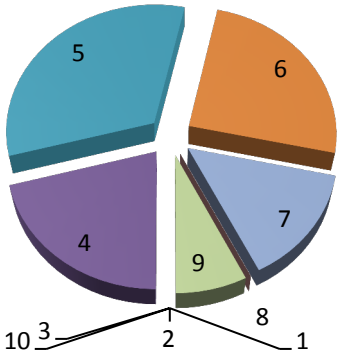


## Gross Real Estate & Improvements Assessed Values

| | | |
|---|---|---|
| 1 | Residential Real Estate | 24,775,467 |
| 2 | Commercial Real Estate | 5,993,220 |
| 3 | Agricultural Real Estate | 4,600,527 |
| 4 | Residential Improvements | 113,669,551 |
| 5 | Commercial Improvements | 28,567,496 |
| 6 | Agricultural Improvements | 19,002,722 |
| | Total Gross Real Estate and Improvements | 196,608,983 |

## Gross Real Estate and Improvements Assessed Values

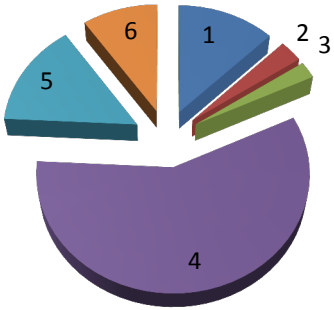

# 2018 ANNUAL COUNTY ABSTRACT
# CHEROKEE COUNTY

**Public Service Property Assessed Values**

**Industry Type**

| | | |
|---|---|---|
| 1 | Airline | 0 |
| 2 | Distribution Pipeline | 1,264 |
| 3 | Electric | 1,986,715 |
| 4 | Fluid Pipeline | 0 |
| 5 | Gas Pipeline | 0 |
| 6 | Railroad | 0 |
| 7 | Telecommunication | 4,377,110 |
| 8 | Video Services | 49,592 |
| 9 | Water | 564,102 |
| | Total Public Service Assessed Value | 6,978,783 |

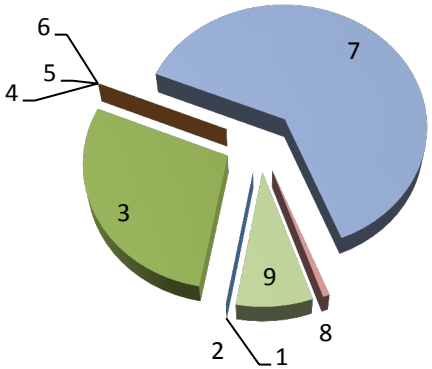


**Household Personal Property Tax Abolished: Yes** **Effective Year: 2015**

**County Information**

| | |
|---|---|
| Population | 48,888 |
| Area (SQ Miles) | 748 |
| Area (Acres) | 478,720 |

**Parcel Information**

| | | |
|---|---|---|
| Residential | 25,785 | 73.43% |
| Commercial | 1,270 | 3.62% |
| Agricultural | 5,122 | 14.59% |
| Exempt | 2,937 | 8.36% |
| Total | 35,114 | 100.00% |

# 2018 ANNUAL COUNTY ABSTRACT
# CHOCTAW COUNTY

## 2018 Centrally Valued Public Service Properties

| Industry Type | Fair Cash Valuation | Assessed Value | Estimate of Tax Dollars |
|---|---|---|---|
| Airline | 131,431 | 15,561 | 1,280 |
| Distribution Pipeline | 2,229,881 | 509,528 | 41,896 |
| Electric | 60,371,914 | 13,794,984 | 1,134,290 |
| Fluid Pipeline | 0 | 0 | 0 |
| Gas Pipeline | 272,374 | 62,238 | 5,118 |
| Railroad | 26,070,786 | 3,086,781 | 253,810 |
| Telecommunication | 6,985,314 | 1,596,141 | 131,242 |
| Video Services Provider | 244,327 | 29,321 | 2,411 |
| Water | 0 | 0 | 0 |
| Total Public Service Valuation | 96,306,027 | 19,094,554 | 1,570,047 |
| Grand Total Public Service, County Abstract Values and Tax | 617,459,086 | 72,689,442 | 5,976,877 |

| Contribution to Total Net Assessed Values | Net Assessed Value | Percent |
|---|---|---|
| 1. Personal Property | 8,811,644 | 12.12% |
| 2. Real Property | 44,783,244 | 61.61% |
| 3. Public Service Property | 19,094,554 | 26.27% |
| Total Net Assessed Values | 72,689,442 | 100.00% |

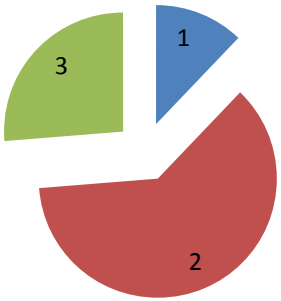

# 2018 ANNUAL COUNTY ABSTRACT
# CHOCTAW COUNTY

## Gross Personal Property Assessed Values

| | | |
|---|---|---|
| 1 | Manufacturing and Processing (other than Oil and Gas) | 123,949 |
| 2 | Refineries, Gasoline Plants, Gather and Compression | 0 |
| 3 | Other Oil, Gas and Mining Property | 0 |
| 4 | Business Inventories (gross) | 2,579,656 |
| 5 | Business Furniture, Fixtures and Equipment | 4,287,761 |
| 6 | Manufactured Homes on Land Owned by Others | 431,095 |
| 7 | Improvements on Leased Land and Leasehold Improvements | 109,820 |
| 8 | Livestock and Animals | 0 |
| 9 | Farm Tractors and Equipment | 1,114,037 |
| 10 | Household Equipment and Other Personal Property | 254 |
| | Total Gross Personal Property Assessed Value | 8,646,572 |

## Gross Personal Property Assessed Values

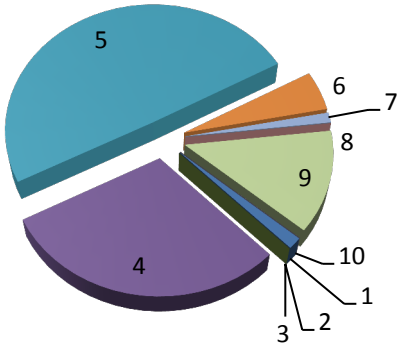


## Gross Real Estate & Improvements Assessed Values

| | | |
|---|---|---|
| 1 | Residential Real Estate | 4,683,382 |
| 2 | Commercial Real Estate | 1,377,651 |
| 3 | Agricultural Real Estate | 5,683,373 |
| 4 | Residential Improvements | 19,643,950 |
| 5 | Commercial Improvements | 7,689,565 |
| 6 | Agricultural Improvements | 9,602,690 |
| | Total Gross Real Estate and Improvements | 48,680,611 |

## Gross Real Estate and Improvements Assessed Values

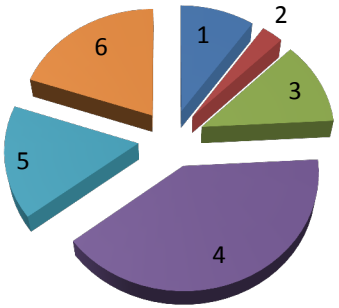

# 2018 ANNUAL COUNTY ABSTRACT
# CHOCTAW COUNTY

**Public Service Property Assessed Values**

**Industry Type**

| | | |
|---|---|---|
| 1 | Airline | 15,561 |
| 2 | Distribution Pipeline | 509,528 |
| 3 | Electric | 13,794,984 |
| 4 | Fluid Pipeline | 0 |
| 5 | Gas Pipeline | 62,238 |
| 6 | Railroad | 3,086,781 |
| 7 | Telecommunication | 1,596,141 |
| 8 | Video Services | 29,321 |
| 9 | Water | 0 |
| | Total Public Service Assessed Value | 19,094,554 |

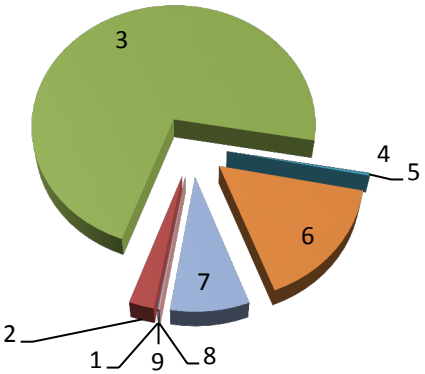


**Household Personal Property Tax Abolished: Yes** **Effective Year: 2015**

**County Information**

| | |
|---|---|
| Population | 14,863 |
| Area (SQ Miles) | 763 |
| Area (Acres) | 488,320 |

**Parcel Information**

| | | |
|---|---|---|
| Residential | 8,040 | 55.65% |
| Commercial | 550 | 3.81% |
| Agricultural | 4,587 | 31.75% |
| Exempt | 1,270 | 8.79% |
| Total | 14,447 | 100.00% |

# 2018 ANNUAL COUNTY ABSTRACT
# CIMARRON COUNTY

## 2018 Centrally Valued Public Service Properties

| Industry Type | Fair Cash Valuation | Assessed Value | Estimate of Tax Dollars |
|---|---|---|---|
| Airline | 0 | 0 | 0 |
| Distribution Pipeline | 0 | 0 | 0 |
| Electric | 9,120,200 | 2,083,965 | 144,874 |
| Fluid Pipeline | 44,338,046 | 10,131,244 | 704,307 |
| Gas Pipeline | 24,624,552 | 5,626,713 | 391,159 |
| Railroad | 44,611,990 | 5,282,060 | 367,200 |
| Telecommunication | 7,710,431 | 1,761,834 | 122,480 |
| Video Services Provider | 258,274 | 30,994 | 2,155 |
| Water | 0 | 0 | 0 |
| Total Public Service Valuation | 130,663,493 | 24,916,810 | 1,732,174 |
| Grand Total Public Service, County Abstract Values and Tax | 434,888,014 | 64,057,020 | 4,453,133 |

| Contribution to Total Net Assessed Values | Net Assessed Value | Percent |
|---|---|---|
| 1. Personal Property | 18,106,513 | 28.27% |
| 2. Real Property | 21,033,697 | 32.84% |
| 3. Public Service Property | 24,916,810 | 38.90% |
| Total Net Assessed Values | 64,057,020 | 100.00% |

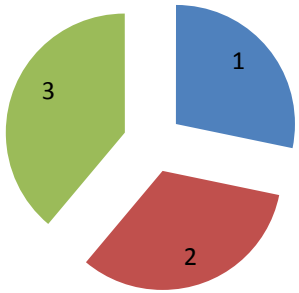

# 2018 ANNUAL COUNTY ABSTRACT
# CIMARRON COUNTY

## Gross Personal Property Assessed Values

| | | |
|---|---|---|
| 1 | Manufacturing and Processing (other than Oil and Gas) | 0 |
| 2 | Refineries, Gasoline Plants, Gather and Compression | 3,234,591 |
| 3 | Other Oil, Gas and Mining Property | 709,236 |
| 4 | Business Inventories (gross) | 7,790,743 |
| 5 | Business Furniture, Fixtures and Equipment | 1,779,287 |
| 6 | Manufactured Homes on Land Owned by Others | 54,155 |
| 7 | Improvements on Leased Land and Leasehold Improvements | 49,395 |
| 8 | Livestock and Animals | 0 |
| 9 | Farm Tractors and Equipment | 4,319,401 |
| 10 | Household Equipment and Other Personal Property | 6,387 |
| | Total Gross Personal Property Assessed Value | 17,943,195 |

## Gross Personal Property Assessed Values

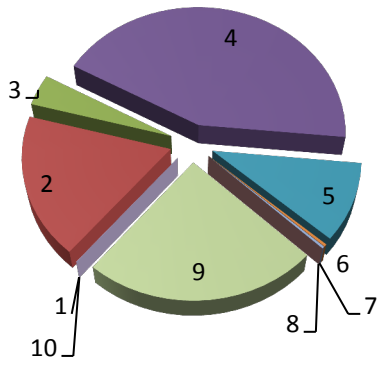


## Gross Real Estate & Improvements Assessed Values

| | | |
|---|---|---|
| 1 | Residential Real Estate | 592,264 |
| 2 | Commercial Real Estate | 397,185 |
| 3 | Agricultural Real Estate | 11,014,371 |
| 4 | Residential Improvements | 4,512,827 |
| 5 | Commercial Improvements | 2,144,422 |
| 6 | Agricultural Improvements | 2,945,251 |
| | Total Gross Real Estate and Improvements | 21,606,320 |

## Gross Real Estate and Improvements Assessed Values

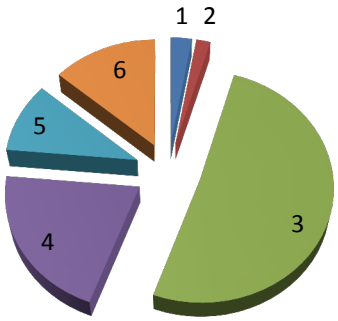

# 2018 ANNUAL COUNTY ABSTRACT
# CIMARRON COUNTY

**Public Service Property Assessed Values**

**Industry Type**

| | | |
|---|---|---|
| 1 | Airline | 0 |
| 2 | Distribution Pipeline | 0 |
| 3 | Electric | 2,083,965 |
| 4 | Fluid Pipeline | 10,131,244 |
| 5 | Gas Pipeline | 5,626,713 |
| 6 | Railroad | 5,282,060 |
| 7 | Telecommunication | 1,761,834 |
| 8 | Video Services | 30,994 |
| 9 | Water | 0 |
| | Total Public Service Assessed Value | 24,916,810 |

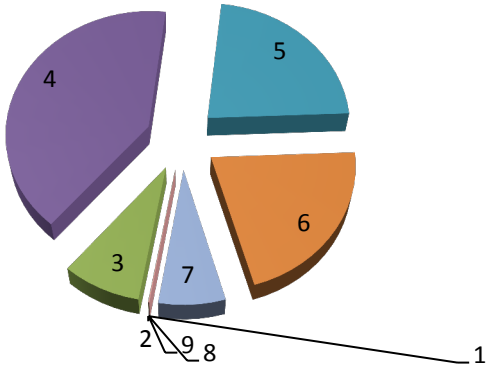


**Household Personal Property Tax Abolished: Yes** **Effective Year: 2010**

**County Information**

| | |
|---|---|
| Population | 2,154 |
| Area (SQ Miles) | 1,842 |
| Area (Acres) | 1,178,880 |

**Parcel Information**

| | | |
|---|---|---|
| Residential | 1,618 | 22.20% |
| Commercial | 260 | 3.57% |
| Agricultural | 4,245 | 58.25% |
| Exempt | 1,164 | 15.97% |
| Total | 7,287 | 100.00% |

# 2018 ANNUAL COUNTY ABSTRACT
# CLEVELAND COUNTY

## 2018 Centrally Valued Public Service Properties

| Industry Type | Fair Cash Valuation | Assessed Value | Estimate of Tax Dollars |
|---|---|---|---|
| Airline | 14,581 | 1,727 | 209 |
| Distribution Pipeline | 37,025,892 | 8,460,419 | 1,022,600 |
| Electric | 151,777,106 | 34,681,070 | 4,191,855 |
| Fluid Pipeline | 37,977,597 | 8,677,881 | 1,048,884 |
| Gas Pipeline | 9,877,386 | 2,256,981 | 272,798 |
| Railroad | 30,789,607 | 3,645,489 | 440,625 |
| Telecommunication | 51,410,124 | 11,747,220 | 1,419,871 |
| Video Services Provider | 1,636,700 | 196,404 | 23,739 |
| Water | 0 | 0 | 0 |
| Total Public Service Valuation | 320,508,993 | 69,667,191 | 8,420,581 |
| Grand Total Public Service, County Abstract Values and Tax | 19,393,986,106 | 2,262,735,675 | 273,493,871 |

| Contribution to Total Net Assessed Values | Net Assessed Value | Percent |
|---|---|---|
| 1. Personal Property | 152,920,276 | 6.76% |
| 2. Real Property | 2,040,148,208 | 90.16% |
| 3. Public Service Property | 69,667,191 | 3.08% |
| Total Net Assessed Values | 2,262,735,675 | 100.00% |

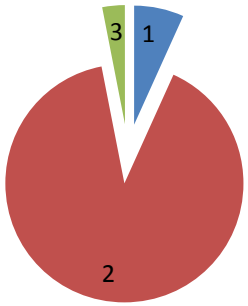

# 2018 ANNUAL COUNTY ABSTRACT
# CLEVELAND COUNTY

## Gross Personal Property Assessed Values

| | | |
|---|---|---|
| 1 | Manufacturing and Processing (other than Oil and Gas) | 23,696,404 |
| 2 | Refineries, Gasoline Plants, Gather and Compression | 20,913,037 |
| 3 | Other Oil, Gas and Mining Property | 0 |
| 4 | Business Inventories (gross) | 24,941,212 |
| 5 | Business Furniture, Fixtures and Equipment | 90,789,303 |
| 6 | Manufactured Homes on Land Owned by Others | 5,684,022 |
| 7 | Improvements on Leased Land and Leasehold Improvements | 587,735 |
| 8 | Livestock and Animals | 0 |
| 9 | Farm Tractors and Equipment | 2,550,590 |
| 10 | Household Equipment and Other Personal Property | 0 |
| | Total Gross Personal Property Assessed Value | 169,162,303 |

## Gross Personal Property Assessed Values

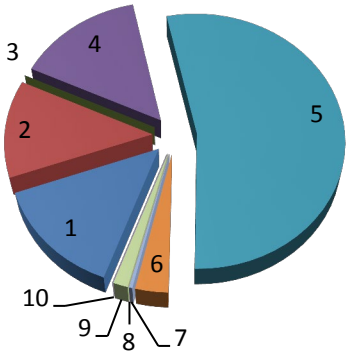


## Gross Real Estate & Improvements Assessed Values

| | | |
|---|---|---|
| 1 | Residential Real Estate | 271,190,991 |
| 2 | Commercial Real Estate | 109,385,549 |
| 3 | Agricultural Real Estate | 3,707,294 |
| 4 | Residential Improvements | 1,354,798,246 |
| 5 | Commercial Improvements | 360,875,948 |
| 6 | Agricultural Improvements | 19,696,917 |
| | Total Gross Real Estate and Improvements | 2,119,654,945 |

## Gross Real Estate and Improvements Assessed Values

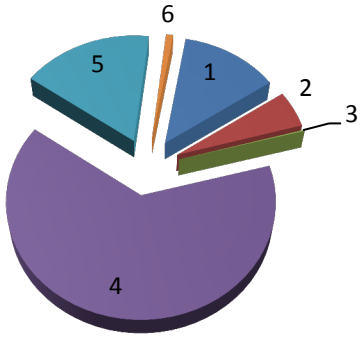

# 2018 ANNUAL COUNTY ABSTRACT
# CLEVELAND COUNTY

**Public Service Property Assessed Values**

**Industry Type**

| | | |
|---|---|---|
| 1 | Airline | 1,727 |
| 2 | Distribution Pipeline | 8,460,419 |
| 3 | Electric | 34,681,070 |
| 4 | Fluid Pipeline | 8,677,881 |
| 5 | Gas Pipeline | 2,256,981 |
| 6 | Railroad | 3,645,489 |
| 7 | Telecommunication | 11,747,220 |
| 8 | Video Services | 196,404 |
| 9 | Water | 0 |
| | Total Public Service Assessed Value | 69,667,191 |

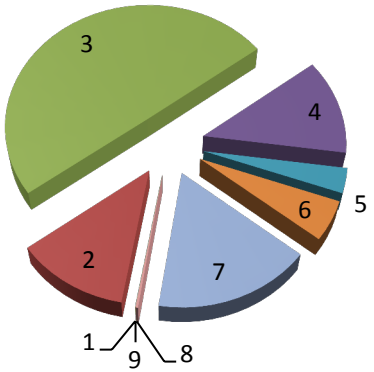


**Household Personal Property Tax Abolished: Yes** **Effective Year: 1996**

**County Information**

| | |
|---|---|
| Population | 279,641 |
| Area (SQ Miles) | 529 |
| Area (Acres) | 338,560 |

**Parcel Information**

| | | |
|---|---|---|
| Residential | 100,553 | 90.20% |
| Commercial | 4,853 | 4.35% |
| Agricultural | 3,317 | 2.98% |
| Exempt | 2,758 | 2.47% |
| Total | 111,481 | 100.00% |

# 2018 ANNUAL COUNTY ABSTRACT
# COAL COUNTY

## 2018 Centrally Valued Public Service Properties

| Industry Type | Fair Cash Valuation | Assessed Value | Estimate of Tax Dollars |
|---|---|---|---|
| Airline | 0 | 0 | 0 |
| Distribution Pipeline | 2,194,408 | 501,422 | 42,296 |
| Electric | 10,166,695 | 2,323,091 | 195,955 |
| Fluid Pipeline | 67,895,339 | 15,514,085 | 1,308,630 |
| Gas Pipeline | 48,349,474 | 11,047,853 | 931,899 |
| Railroad | 108,238 | 12,816 | 1,081 |
| Telecommunication | 3,203,478 | 731,996 | 61,745 |
| Video Services Provider | 77,641 | 9,318 | 786 |
| Water | 0 | 0 | 0 |
| Total Public Service Valuation | 131,995,273 | 30,140,581 | 2,542,392 |
| Grand Total Public Service, County Abstract Values and Tax | 743,191,750 | 102,148,219 | 8,616,316 |

| Contribution to Total Net Assessed Values | Net Assessed Value | Percent |
|---|---|---|
| 1. Personal Property | 51,079,335 | 50.01% |
| 2. Real Property | 20,928,303 | 20.49% |
| 3. Public Service Property | 30,140,581 | 29.51% |
| Total Net Assessed Values | 102,148,219 | 100.00% |

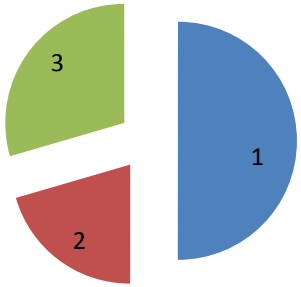

# 2018 ANNUAL COUNTY ABSTRACT
# COAL COUNTY

## Gross Personal Property Assessed Values

| | | |
|---|---|---|
| 1 | Manufacturing and Processing (other than Oil and Gas) | 4,688,534 |
| 2 | Refineries, Gasoline Plants, Gather and Compression | 21,390,867 |
| 3 | Other Oil, Gas and Mining Property | 19,041,459 |
| 4 | Business Inventories (gross) | 1,906,608 |
| 5 | Business Furniture, Fixtures and Equipment | 951,902 |
| 6 | Manufactured Homes on Land Owned by Others | 342,022 |
| 7 | Improvements on Leased Land and Leasehold Improvements | 180,984 |
| 8 | Livestock and Animals | 87,725 |
| 9 | Farm Tractors and Equipment | 2,077,967 |
| 10 | Household Equipment and Other Personal Property | 22,248 |
| | Total Gross Personal Property Assessed Value | 50,690,316 |

## Gross Personal Property Assessed Values

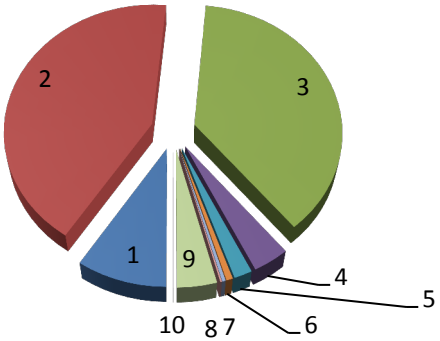


## Gross Real Estate & Improvements Assessed Values

| | | |
|---|---|---|
| 1 | Residential Real Estate | 897,946 |
| 2 | Commercial Real Estate | 648,713 |
| 3 | Agricultural Real Estate | 3,992,079 |
| 4 | Residential Improvements | 6,011,427 |
| 5 | Commercial Improvements | 2,480,708 |
| 6 | Agricultural Improvements | 8,622,381 |
| | Total Gross Real Estate and Improvements | 22,653,254 |

## Gross Real Estate and Improvements Assessed Values

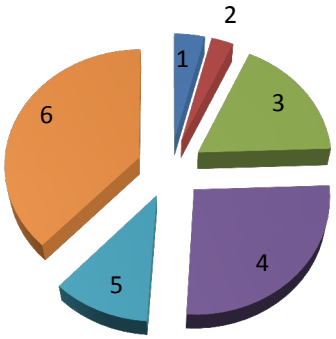

# 2018 ANNUAL COUNTY ABSTRACT
# COAL COUNTY

**Public Service Property Assessed Values**

**Industry Type**

| | | |
|---|---|---|
| 1 | Airline | 0 |
| 2 | Distribution Pipeline | 501,422 |
| 3 | Electric | 2,323,091 |
| 4 | Fluid Pipeline | 15,514,085 |
| 5 | Gas Pipeline | 11,047,853 |
| 6 | Railroad | 12,816 |
| 7 | Telecommunication | 731,996 |
| 8 | Video Services | 9,318 |
| 9 | Water | 0 |
| | Total Public Service Assessed Value | 30,140,581 |

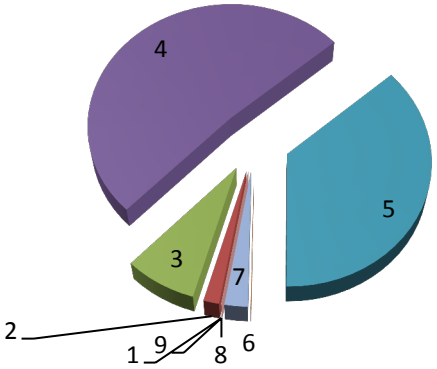


**Household Personal Property Tax Abolished: Yes** **Effective Year: 2009**

**County Information**

| | |
|---|---|
| Population | 5,642 |
| Area (SQ Miles) | 520 |
| Area (Acres) | 332,800 |

**Parcel Information**

| | | |
|---|---|---|
| Residential | 2,819 | 33.21% |
| Commercial | 315 | 3.71% |
| Agricultural | 4,866 | 57.33% |
| Exempt | 488 | 5.75% |
| Total | 8,488 | 100.00% |

# 2018 ANNUAL COUNTY ABSTRACT
# COMANCHE COUNTY

## 2018 Centrally Valued Public Service Properties

| Industry Type | Fair Cash Valuation | Assessed Value | Estimate of Tax Dollars |
|---|---|---|---|
| Airline | 3,062,951 | 362,654 | 36,171 |
| Distribution Pipeline | 16,518,217 | 3,774,415 | 376,454 |
| Electric | 126,930,690 | 29,003,664 | 2,892,780 |
| Fluid Pipeline | 2,409,087 | 550,476 | 54,904 |
| Gas Pipeline | 4,624,888 | 1,056,787 | 105,402 |
| Railroad | 15,109,853 | 1,789,006 | 178,433 |
| Telecommunication | 36,253,538 | 8,283,935 | 826,227 |
| Video Services Provider | 965,290 | 115,834 | 11,553 |
| Water | 157,034 | 35,882 | 3,579 |
| Total Public Service Valuation | 206,031,548 | 44,972,653 | 4,485,503 |
| Grand Total Public Service, County Abstract Values and Tax | 7,077,760,993 | 748,315,943 | 74,635,870 |

| Contribution to Total Net Assessed Values | Net Assessed Value | Percent |
|---|---|---|
| 1. Personal Property | 116,072,201 | 15.51% |
| 2. Real Property | 587,271,089 | 78.48% |
| 3. Public Service Property | 44,972,653 | 6.01% |
| Total Net Assessed Values | 748,315,943 | 100.00% |

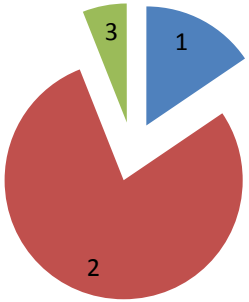

# 2018 ANNUAL COUNTY ABSTRACT
# COMANCHE COUNTY

## Gross Personal Property Assessed Values

| | | |
|---|---|---|
| 1 | Manufacturing and Processing (other than Oil and Gas) | 14,243,844 |
| 2 | Refineries, Gasoline Plants, Gather and Compression | 930,433 |
| 3 | Other Oil, Gas and Mining Property | 5,230 |
| 4 | Business Inventories (gross) | 22,832,368 |
| 5 | Business Furniture, Fixtures and Equipment | 57,752,438 |
| 6 | Manufactured Homes on Land Owned by Others | 1,212,489 |
| 7 | Improvements on Leased Land and Leasehold Improvements | 24,833,543 |
| 8 | Livestock and Animals | 0 |
| 9 | Farm Tractors and Equipment | 1,203,293 |
| 10 | Household Equipment and Other Personal Property | 0 |
| | Total Gross Personal Property Assessed Value | 123,013,638 |

## Gross Personal Property Assessed Values

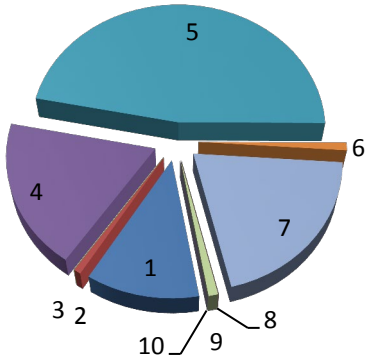


## Gross Real Estate & Improvements Assessed Values

| | | |
|---|---|---|
| 1 | Residential Real Estate | 72,438,766 |
| 2 | Commercial Real Estate | 41,443,644 |
| 3 | Agricultural Real Estate | 6,719,316 |
| 4 | Residential Improvements | 365,928,716 |
| 5 | Commercial Improvements | 125,432,423 |
| 6 | Agricultural Improvements | 38,098,888 |
| | Total Gross Real Estate and Improvements | 650,061,753 |

## Gross Real Estate and Improvements Assessed Values

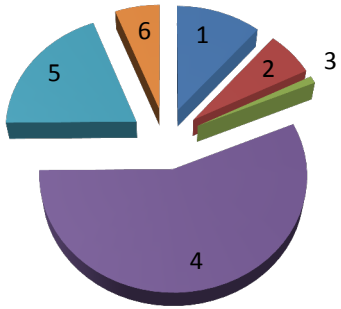

# 2018 ANNUAL COUNTY ABSTRACT
# COMANCHE COUNTY

**Public Service Property Assessed Values**

**Industry Type**

| | | |
|---|---|---|
| 1 | Airline | 362,654 |
| 2 | Distribution Pipeline | 3,774,415 |
| 3 | Electric | 29,003,664 |
| 4 | Fluid Pipeline | 550,476 |
| 5 | Gas Pipeline | 1,056,787 |
| 6 | Railroad | 1,789,006 |
| 7 | Telecommunication | 8,283,935 |
| 8 | Video Services | 115,834 |
| 9 | Water | 35,882 |
| | Total Public Service Assessed Value | 44,972,653 |

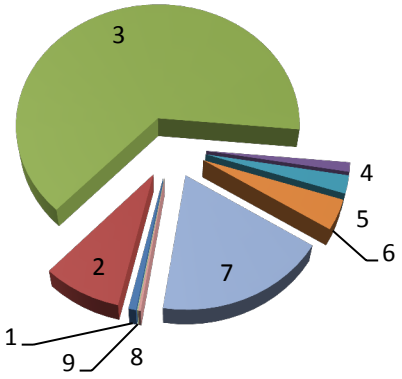


**Household Personal Property Tax Abolished: Yes** **Effective Year: 1997**

**County Information**

| | |
|---|---|
| Population | 121,526 |
| Area (SQ Miles) | 1,092 |
| Area (Acres) | 929,769 |

**Parcel Information**

| | | |
|---|---|---|
| Residential | 42,362 | 75.93% |
| Commercial | 3,320 | 5.95% |
| Agricultural | 5,968 | 10.70% |
| Exempt | 4,143 | 7.43% |
| Total | 55,793 | 100.00% |

# 2018 ANNUAL COUNTY ABSTRACT
# COTTON COUNTY

## 2018 Centrally Valued Public Service Properties

| Industry Type | Fair Cash Valuation | Assessed Value | Estimate of Tax Dollars |
|---|---|---|---|
| Airline | 0 | 0 | 0 |
| Distribution Pipeline | 908,983 | 207,703 | 18,069 |
| Electric | 3,714,426 | 848,747 | 73,835 |
| Fluid Pipeline | 9,333,937 | 2,132,805 | 185,538 |
| Gas Pipeline | 534,218 | 122,068 | 10,619 |
| Railroad | 7,665,819 | 907,633 | 78,957 |
| Telecommunication | 6,452,801 | 1,474,465 | 128,267 |
| Video Services Provider | 139,368 | 16,724 | 1,455 |
| Water | 0 | 0 | 0 |
| Total Public Service Valuation | 28,749,552 | 5,710,145 | 496,739 |
| Grand Total Public Service, County Abstract Values and Tax | 331,956,328 | 38,748,021 | 3,370,784 |

| Contribution to Total Net Assessed Values | Net Assessed Value | Percent |
|---|---|---|
| 1. Personal Property | 3,999,850 | 10.32% |
| 2. Real Property | 29,038,026 | 74.94% |
| 3. Public Service Property | 5,710,145 | 14.74% |
| Total Net Assessed Values | 38,748,021 | 100.00% |

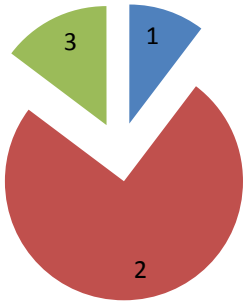

# 2018 ANNUAL COUNTY ABSTRACT
# COTTON COUNTY

## Gross Personal Property Assessed Values

| | | |
|---|---|---|
| 1 | Manufacturing and Processing (other than Oil and Gas) | 0 |
| 2 | Refineries, Gasoline Plants, Gather and Compression | 0 |
| 3 | Other Oil, Gas and Mining Property | 0 |
| 4 | Business Inventories (gross) | 311,732 |
| 5 | Business Furniture, Fixtures and Equipment | 1,469,823 |
| 6 | Manufactured Homes on Land Owned by Others | 143,326 |
| 7 | Improvements on Leased Land and Leasehold Improvements | 112,420 |
| 8 | Livestock and Animals | 12,845 |
| 9 | Farm Tractors and Equipment | 1,760,610 |
| 10 | Household Equipment and Other Personal Property | 13,064 |
| | Total Gross Personal Property Assessed Value | 3,823,820 |

## Gross Personal Property Assessed Values

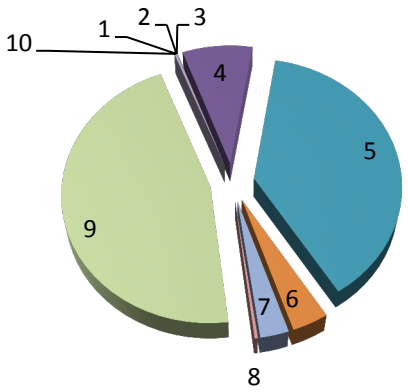


## Gross Real Estate & Improvements Assessed Values

| | | |
|---|---|---|
| 1 | Residential Real Estate | 1,371,255 |
| 2 | Commercial Real Estate | 286,185 |
| 3 | Agricultural Real Estate | 7,429,185 |
| 4 | Residential Improvements | 14,204,298 |
| 5 | Commercial Improvements | 1,769,850 |
| 6 | Agricultural Improvements | 5,984,836 |
| | Total Gross Real Estate and Improvements | 31,045,609 |

## Gross Real Estate and Improvements Assessed Values

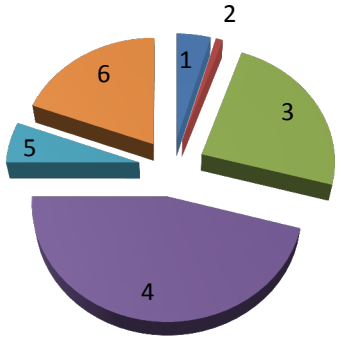

# 2018 ANNUAL COUNTY ABSTRACT
# COTTON COUNTY

**Public Service Property Assessed Values**

**Industry Type**

| | | |
|---|---|---|
| 1 | Airline | 0 |
| 2 | Distribution Pipeline | 207,703 |
| 3 | Electric | 848,747 |
| 4 | Fluid Pipeline | 2,132,805 |
| 5 | Gas Pipeline | 122,068 |
| 6 | Railroad | 907,633 |
| 7 | Telecommunication | 1,474,465 |
| 8 | Video Services | 16,724 |
| 9 | Water | 0 |
| | Total Public Service Assessed Value | 5,710,145 |

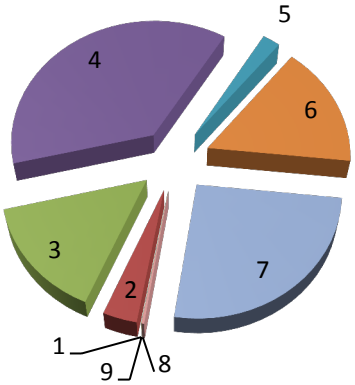


**Household Personal Property Tax Abolished: Yes** **Effective Year: 2003**

**County Information**

| | |
|---|---|
| Population | 6,193 |
| Area (SQ Miles) | 656 |
| Area (Acres) | 419,840 |

**Parcel Information**

| | | |
|---|---|---|
| Residential | 3,478 | 45.19% |
| Commercial | 245 | 3.18% |
| Agricultural | 3,035 | 39.44% |
| Exempt | 938 | 12.19% |
| Total | 7,696 | 100.00% |

# 2018 ANNUAL COUNTY ABSTRACT
# CRAIG COUNTY

## 2018 Centrally Valued Public Service Properties

| Industry Type | Fair Cash Valuation | Assessed Value | Estimate of Tax Dollars |
|---|---|---|---|
| Airline | 1,170 | 138 | 12 |
| Distribution Pipeline | 1,521,423 | 347,644 | 29,843 |
| Electric | 18,537,392 | 4,235,794 | 363,621 |
| Fluid Pipeline | 9,698,178 | 2,216,032 | 190,235 |
| Gas Pipeline | 1,600,825 | 365,789 | 31,401 |
| Railroad | 47,007,860 | 5,565,732 | 477,790 |
| Telecommunication | 27,484,153 | 6,280,122 | 539,117 |
| Video Services Provider | 10,166,003 | 1,219,920 | 104,724 |
| Water | 205,000 | 46,843 | 4,021 |
| Total Public Service Valuation | 116,222,004 | 20,278,014 | 1,740,764 |
| Grand Total Public Service, County Abstract Values and Tax | 785,539,383 | 93,470,735 | 8,023,988 |

| Contribution to Total Net Assessed Values | Net Assessed Value | Percent |
|---|---|---|
| 1. Personal Property | 9,673,474 | 10.35% |
| 2. Real Property | 63,519,247 | 67.96% |
| 3. Public Service Property | 20,278,014 | 21.69% |
| Total Net Assessed Values | 93,470,735 | 100.00% |

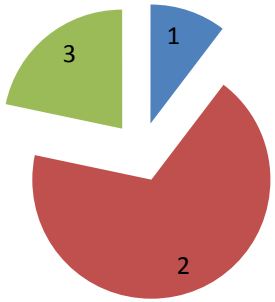

# 2018 ANNUAL COUNTY ABSTRACT
# CRAIG COUNTY

## Gross Personal Property Assessed Values

| | | |
|---|---|---|
| 1 | Manufacturing and Processing (other than Oil and Gas) | 0 |
| 2 | Refineries, Gasoline Plants, Gather and Compression | 0 |
| 3 | Other Oil, Gas and Mining Property | 249,099 |
| 4 | Business Inventories (gross) | 2,595,915 |
| 5 | Business Furniture, Fixtures and Equipment | 4,624,405 |
| 6 | Manufactured Homes on Land Owned by Others | 397,139 |
| 7 | Improvements on Leased Land and Leasehold Improvements | 455,284 |
| 8 | Livestock and Animals | 0 |
| 9 | Farm Tractors and Equipment | 1,492,206 |
| 10 | Household Equipment and Other Personal Property | 48,060 |
| | Total Gross Personal Property Assessed Value | 9,862,108 |

## Gross Personal Property Assessed Values

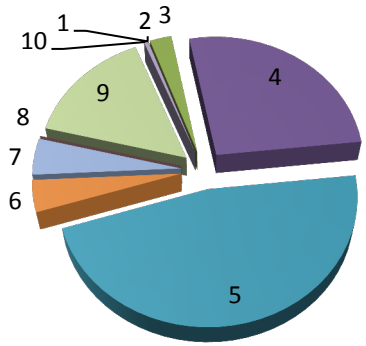


## Gross Real Estate & Improvements Assessed Values

| | | |
|---|---|---|
| 1 | Residential Real Estate | 2,999,563 |
| 2 | Commercial Real Estate | 1,509,587 |
| 3 | Agricultural Real Estate | 13,050,966 |
| 4 | Residential Improvements | 25,219,161 |
| 5 | Commercial Improvements | 8,047,856 |
| 6 | Agricultural Improvements | 16,693,630 |
| | Total Gross Real Estate and Improvements | 67,520,763 |

## Gross Real Estate and Improvements Assessed Values

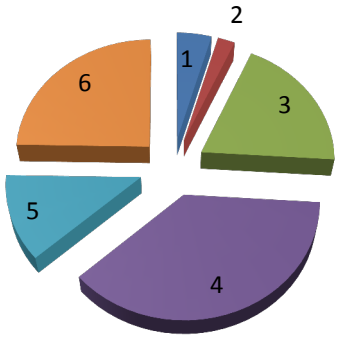

# 2018 ANNUAL COUNTY ABSTRACT
# CRAIG COUNTY

**Public Service Property Assessed Values**

**Industry Type**

| | | |
|---|---|---|
| 1 | Airline | 138 |
| 2 | Distribution Pipeline | 347,644 |
| 3 | Electric | 4,235,794 |
| 4 | Fluid Pipeline | 2,216,032 |
| 5 | Gas Pipeline | 365,789 |
| 6 | Railroad | 5,565,732 |
| 7 | Telecommunication | 6,280,122 |
| 8 | Video Services | 1,219,920 |
| 9 | Water | 46,843 |
| | Total Public Service Assessed Value | 20,278,014 |

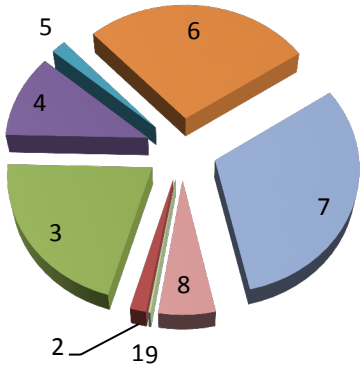


**Household Personal Property Tax Abolished: Yes** **Effective Year: 1999**

**County Information**

| | |
|---|---|
| Population | 14,327 |
| Area (SQ Miles) | 763 |
| Area (Acres) | 488,320 |

**Parcel Information**

| | | |
|---|---|---|
| Residential | 5,332 | 48.01% |
| Commercial | 559 | 5.03% |
| Agricultural | 4,693 | 42.26% |
| Exempt | 522 | 4.70% |
| Total | 11,106 | 100.00% |

# 2018 ANNUAL COUNTY ABSTRACT
# CREEK COUNTY

## 2018 Centrally Valued Public Service Properties

| Industry Type | Fair Cash Valuation | Assessed Value | Estimate of Tax Dollars |
|---|---|---|---|
| Airline | 6,119 | 725 | 75 |
| Distribution Pipeline | 20,646,239 | 4,717,666 | 489,616 |
| Electric | 71,986,892 | 16,449,004 | 1,707,136 |
| Fluid Pipeline | 70,997,504 | 16,222,926 | 1,683,673 |
| Gas Pipeline | 92,806,545 | 21,206,297 | 2,200,864 |
| Railroad | 36,928,229 | 4,372,303 | 453,773 |
| Telecommunication | 33,255,152 | 7,598,805 | 788,631 |
| Video Services Provider | 558,772 | 67,051 | 6,959 |
| Water | 0 | 0 | 0 |
| Total Public Service Valuation | 327,185,452 | 70,634,777 | 7,330,727 |
| Grand Total Public Service, County Abstract Values and Tax | 4,452,298,818 | 525,571,032 | 54,545,620 |

| Contribution to Total Net Assessed Values | Net Assessed Value | Percent |
|---|---|---|
| 1. Personal Property | 88,654,459 | 16.87% |
| 2. Real Property | 366,281,796 | 69.69% |
| 3. Public Service Property | 70,634,777 | 13.44% |
| Total Net Assessed Values | 525,571,032 | 100.00% |

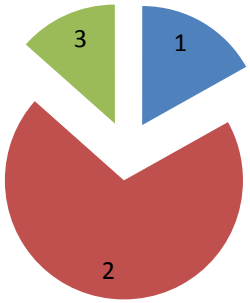

# 2018 ANNUAL COUNTY ABSTRACT
# CREEK COUNTY

## Gross Personal Property Assessed Values

| | | |
|---|---|---|
| 1 | Manufacturing and Processing (other than Oil and Gas) | 26,028,166 |
| 2 | Refineries, Gasoline Plants, Gather and Compression | 1,952,301 |
| 3 | Other Oil, Gas and Mining Property | 3,132,715 |
| 4 | Business Inventories (gross) | 43,890,518 |
| 5 | Business Furniture, Fixtures and Equipment | 21,327,904 |
| 6 | Manufactured Homes on Land Owned by Others | 8,522,925 |
| 7 | Improvements on Leased Land and Leasehold Improvements | 1,174,775 |
| 8 | Livestock and Animals | 3,384 |
| 9 | Farm Tractors and Equipment | 2,345,709 |
| 10 | Household Equipment and Other Personal Property | 0 |
| | Total Gross Personal Property Assessed Value | 108,378,397 |

## Gross Personal Property Assessed Values

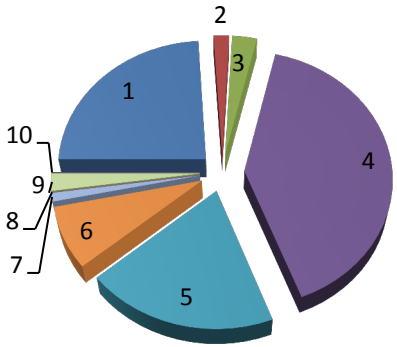


## Gross Real Estate & Improvements Assessed Values

| | | |
|---|---|---|
| 1 | Residential Real Estate | 56,259,018 |
| 2 | Commercial Real Estate | 12,728,143 |
| 3 | Agricultural Real Estate | 12,199,107 |
| 4 | Residential Improvements | 217,462,310 |
| 5 | Commercial Improvements | 58,737,685 |
| 6 | Agricultural Improvements | 29,248,940 |
| | Total Gross Real Estate and Improvements | 386,635,203 |

## Gross Real Estate and Improvements Assessed Values

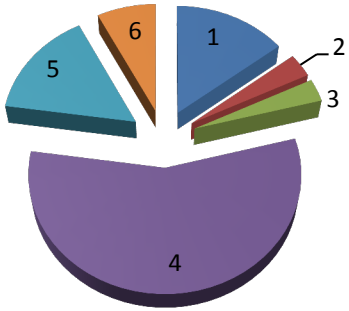

# 2018 ANNUAL COUNTY ABSTRACT
# CREEK COUNTY

**Public Service Property Assessed Values**

**Industry Type**

| | | |
|---|---|---|
| 1 | Airline | 725 |
| 2 | Distribution Pipeline | 4,717,666 |
| 3 | Electric | 16,449,004 |
| 4 | Fluid Pipeline | 16,222,926 |
| 5 | Gas Pipeline | 21,206,297 |
| 6 | Railroad | 4,372,303 |
| 7 | Telecommunication | 7,598,805 |
| 8 | Video Services | 67,051 |
| 9 | Water | 0 |
| | Total Public Service Assessed Value | 70,634,777 |

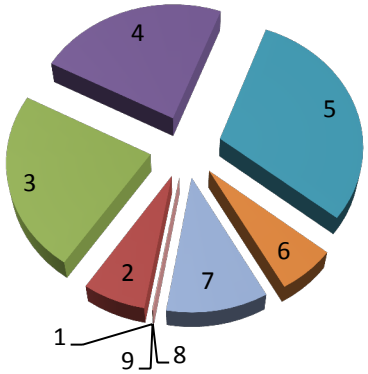


**Household Personal Property Tax Abolished: Yes** **Effective Year: 1995**

**County Information**

| | |
|---|---|
| Population | 71,704 |
| Area (SQ Miles) | 930 |
| Area (Acres) | 595,200 |

**Parcel Information**

| | | |
|---|---|---|
| Residential | 31,216 | 68.67% |
| Commercial | 1,937 | 4.26% |
| Agricultural | 8,430 | 18.54% |
| Exempt | 3,878 | 8.53% |
| Total | 45,461 | 100.00% |

# 2018 ANNUAL COUNTY ABSTRACT
# CUSTER COUNTY

## 2018 Centrally Valued Public Service Properties

| Industry Type | Fair Cash Valuation | Assessed Value | Estimate of Tax Dollars |
|---|---|---|---|
| Airline | 280,379 | 33,197 | 2,992 |
| Distribution Pipeline | 5,514,946 | 1,260,166 | 113,587 |
| Electric | 43,322,800 | 9,899,259 | 892,282 |
| Fluid Pipeline | 2,884,546 | 659,119 | 59,410 |
| Gas Pipeline | 39,036,216 | 8,919,778 | 803,995 |
| Railroad | 8,579,446 | 1,015,808 | 91,561 |
| Telecommunication | 13,367,633 | 3,054,501 | 275,321 |
| Video Services Provider | 772,582 | 92,709 | 8,356 |
| Water | 0 | 0 | 0 |
| Total Public Service Valuation | 113,758,548 | 24,934,537 | 2,247,505 |
| Grand Total Public Service, County Abstract Values and Tax | 2,454,385,895 | 266,602,733 | 24,030,564 |

| Contribution to Total Net Assessed Values | Net Assessed Value | Percent |
|---|---|---|
| 1. Personal Property | 92,307,147 | 34.62% |
| 2. Real Property | 149,361,049 | 56.02% |
| 3. Public Service Property | 24,934,537 | 9.35% |
| Total Net Assessed Values | 266,602,733 | 100.00% |

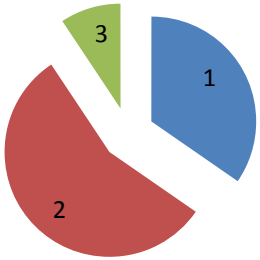

# 2018 ANNUAL COUNTY ABSTRACT
# CUSTER COUNTY

## Gross Personal Property Assessed Values

| | | |
|---|---|---|
| 1 | Manufacturing and Processing (other than Oil and Gas) | 9,596,489 |
| 2 | Refineries, Gasoline Plants, Gather and Compression | 55,111,940 |
| 3 | Other Oil, Gas and Mining Property | 5,463,622 |
| 4 | Distribution Pipeline | 8,346,323 |
| 5 | Business Furniture, Fixtures and Equipment | 8,463,275 |
| 6 | Manufactured Homes on Land Owned by Others | 1,140,531 |
| 7 | Improvements on Leased Land and Leasehold Improvements | 222,746 |
| 8 | Livestock and Animals | 0 |
| 9 | Farm Tractors and Equipment | 4,745,974 |
| 10 | Household Equipment and Other Personal Property | 0 |
| | Total Gross Personal Property Assessed Value | 93,090,900 |

## Gross Personal Property Assessed Values

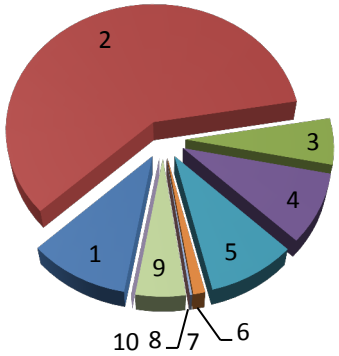


## Gross Real Estate & Improvements Assessed Values

| | | |
|---|---|---|
| 1 | Residential Real Estate | 10,158,390 |
| 2 | Commercial Real Estate | 6,193,387 |
| 3 | Agricultural Real Estate | 11,593,034 |
| 4 | Residential Improvements | 91,651,971 |
| 5 | Commercial Improvements | 28,318,913 |
| 6 | Agricultural Improvements | 7,154,219 |
| | Total Gross Real Estate and Improvements | 155,069,914 |

## Gross Real Estate and Improvements Assessed Values

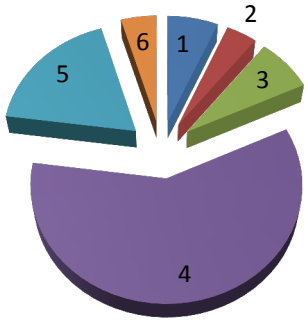

# 2018 ANNUAL COUNTY ABSTRACT
# CUSTER COUNTY

**Public Service Property Assessed Values**

**Industry Type**

| | | |
|---|---|---|
| 1 | Airline | 33,197 |
| 2 | Distribution Pipeline | 1,260,166 |
| 3 | Electric | 9,899,259 |
| 4 | Fluid Pipeline | 659,119 |
| 5 | Gas Pipeline | 8,919,778 |
| 6 | Railroad | 1,015,808 |
| 7 | Telecommunication | 3,054,501 |
| 8 | Video Services | 92,709 |
| 9 | Water | 0 |
| | Total Public Service Assessed Value | 24,934,537 |

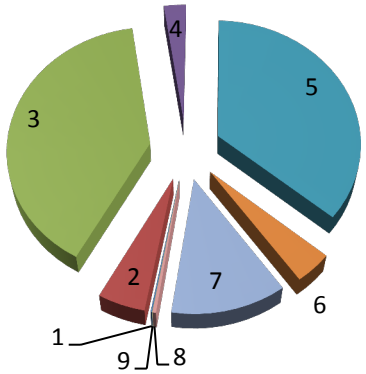


**Household Personal Property Tax Abolished: Yes** **Effective Year: 2005**

**County Information**

| | |
|---|---|
| Population | 28,800 |
| Area (SQ Miles) | 1,008 |
| Area (Acres) | 645,120 |

**Parcel Information**

| | | |
|---|---|---|
| Residential | 10,758 | 56.82% |
| Commercial | 1,604 | 8.47% |
| Agricultural | 5,483 | 28.96% |
| Exempt | 1,090 | 5.76% |
| Total | 18,935 | 100.00% |

# 2018 ANNUAL COUNTY ABSTRACT
# DELAWARE COUNTY

## 2018 Centrally Valued Public Service Properties

| Industry Type | Fair Cash Valuation | Assessed Value | Estimate of Tax Dollars |
|---|---|---|---|
| Airline | 0 | 0 | 0 |
| Distribution Pipeline | 444,404 | 101,546 | 8,559 |
| Electric | 19,759,860 | 4,515,128 | 380,545 |
| Fluid Pipeline | 4,867,374 | 1,112,195 | 93,738 |
| Gas Pipeline | 0 | 0 | 0 |
| Railroad | 0 | 0 | 0 |
| Telecommunication | 57,493,903 | 13,137,357 | 1,107,246 |
| Video Services Provider | 19,513,169 | 2,341,581 | 197,354 |
| Water | 90,000 | 20,565 | 1,733 |
| Total Public Service Valuation | 102,168,710 | 21,228,372 | 1,789,175 |
| Grand Total Public Service, County Abstract Values and Tax | 3,669,617,554 | 417,452,964 | 35,183,881 |

| Contribution to Total Net Assessed Values | Net Assessed Value | Percent |
|---|---|---|
| 1. Personal Property | 32,635,659 | 7.82% |
| 2. Real Property | 363,588,933 | 87.10% |
| 3. Public Service Property | 21,228,372 | 5.09% |
| Total Net Assessed Values | 417,452,964 | 100.00% |

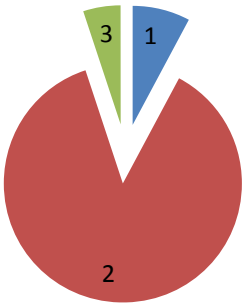

# 2018 ANNUAL COUNTY ABSTRACT
# DELAWARE COUNTY

## Gross Personal Property Assessed Values

| | | |
|---|---|---|
| 1 | Manufacturing and Processing (other than Oil and Gas) | 3,641,273 |
| 2 | Refineries, Gasoline Plants, Gather and Compression | 0 |
| 3 | Other Oil, Gas and Mining Property | 449 |
| 4 | Business Inventories (gross) | 6,903,596 |
| 5 | Business Furniture, Fixtures and Equipment | 9,329,931 |
| 6 | Manufactured Homes on Land Owned by Others | 2,809,235 |
| 7 | Improvements on Leased Land and Leasehold Improvements | 4,945,586 |
| 8 | Livestock and Animals | 1,408,580 |
| 9 | Farm Tractors and Equipment | 3,770,824 |
| 10 | Household Equipment and Other Personal Property | 0 |
| | Total Gross Personal Property Assessed Value | 32,809,474 |

## Gross Personal Property Assessed Values

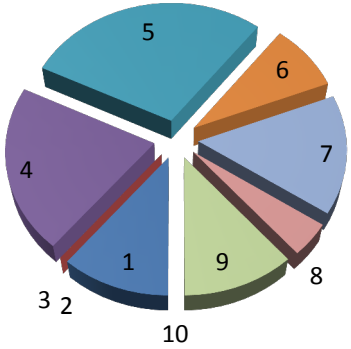


## Gross Real Estate & Improvements Assessed Values

| | | |
|---|---|---|
| 1 | Residential Real Estate | 73,849,126 |
| 2 | Commercial Real Estate | 12,756,367 |
| 3 | Agricultural Real Estate | 8,651,969 |
| 4 | Residential Improvements | 221,147,899 |
| 5 | Commercial Improvements | 29,902,048 |
| 6 | Agricultural Improvements | 31,143,898 |
| | Total Gross Real Estate and Improvements | 377,451,307 |

## Gross Real Estate and Improvements Assessed Values

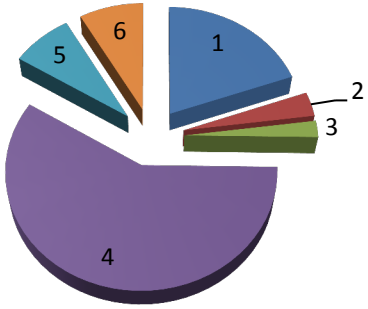

# 2018 ANNUAL COUNTY ABSTRACT
# DELAWARE COUNTY

**Public Service Property Assessed Values**

**Industry Type**

| | | |
|---|---|---|
| 1 | Airline | 0 |
| 2 | Distribution Pipeline | 101,546 |
| 3 | Electric | 4,515,128 |
| 4 | Fluid Pipeline | 1,112,195 |
| 5 | Gas Pipeline | 0 |
| 6 | Railroad | 0 |
| 7 | Telecommunication | 13,137,357 |
| 8 | Video Services | 2,341,581 |
| 9 | Water | 20,565 |
| | Total Public Service Assessed Value | 21,228,372 |

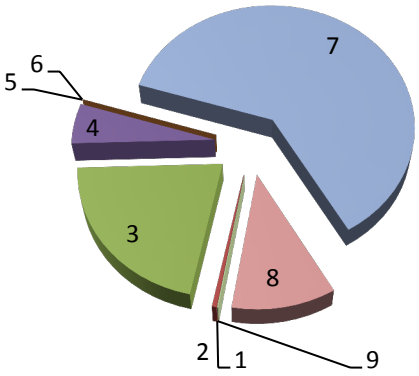


**Household Personal Property Tax Abolished: Yes** **Effective Year: 1997**

**County Information**

| | |
|---|---|
| Population | 41,487 |
| Area (SQ Miles) | 792 |
| Area (Acres) | 506,880 |

**Parcel Information**

| | | |
|---|---|---|
| Residential | 38,791 | 76.46% |
| Commercial | 1,688 | 3.33% |
| Agricultural | 7,069 | 13.93% |
| Exempt | 3,184 | 6.28% |
| Total | 50,732 | 100.00% |

# 2018 ANNUAL COUNTY ABSTRACT
# DEWEY COUNTY

## 2018 Centrally Valued Public Service Properties

| Industry Type | Fair Cash Valuation | Assessed Value | Estimate of Tax Dollars |
|---|---|---|---|
| Airline | 0 | 0 | 0 |
| Distribution Pipeline | 27,773 | 6,346 | 466 |
| Electric | 199,020,440 | 45,476,170 | 3,342,555 |
| Fluid Pipeline | 19,024,928 | 4,347,196 | 319,524 |
| Gas Pipeline | 10,107,985 | 2,309,674 | 169,764 |
| Railroad | 175,493 | 20,778 | 1,527 |
| Telecommunication | 6,535,633 | 1,493,391 | 109,766 |
| Video Services Provider | 339,509 | 40,741 | 2,995 |
| Water | 0 | 0 | 0 |
| Total Public Service Valuation | 235,231,761 | 53,694,296 | 3,946,597 |
| Grand Total Public Service, County Abstract Values and Tax | 1,875,319,668 | 233,091,496 | 17,132,512 |

| Contribution to Total Net Assessed Values | Net Assessed Value | Percent |
|---|---|---|
| 1. Personal Property | 149,840,957 | 64.28% |
| 2. Real Property | 29,556,243 | 12.68% |
| 3. Public Service Property | 53,694,296 | 23.04% |
| Total Net Assessed Values | 233,091,496 | 100.00% |

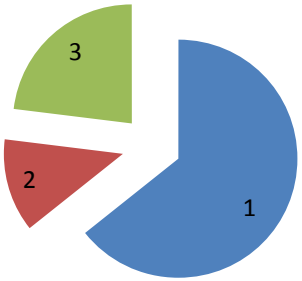

# 2018 ANNUAL COUNTY ABSTRACT
# DEWEY COUNTY

## Gross Personal Property Assessed Values

| | | |
|---|---|---|
| 1 | Manufacturing and Processing (other than Oil and Gas) | 85,487,940 |
| 2 | Refineries, Gasoline Plants, Gather and Compression | 24,255,162 |
| 3 | Other Oil, Gas and Mining Property | 33,251,821 |
| 4 | Business Inventories (gross) | 857,955 |
| 5 | Business Furniture, Fixtures and Equipment | 2,515,609 |
| 6 | Manufactured Homes on Land Owned by Others | 496,748 |
| 7 | Improvements on Leased Land and Leasehold Improvements | 55,698 |
| 8 | Livestock and Animals | 0 |
| 9 | Farm Tractors and Equipment | 2,692,632 |
| 10 | Household Equipment and Other Personal Property | 17 |
| | Total Gross Personal Property Assessed Value | 149,613,582 |

## Gross Personal Property Assessed Values

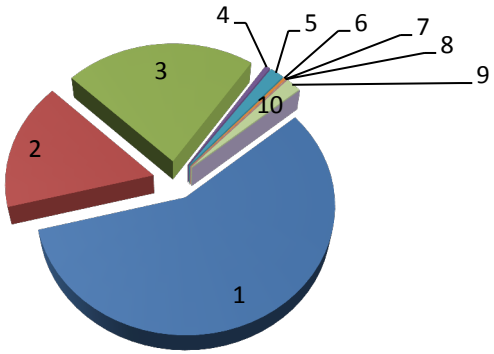


## Gross Real Estate & Improvements Assessed Values

| | | |
|---|---|---|
| 1 | Residential Real Estate | 1,244,192 |
| 2 | Commercial Real Estate | 473,102 |
| 3 | Agricultural Real Estate | 9,595,608 |
| 4 | Residential Improvements | 10,626,877 |
| 5 | Commercial Improvements | 3,039,347 |
| 6 | Agricultural Improvements | 5,817,152 |
| | Total Gross Real Estate and Improvements | 30,796,278 |

## Gross Real Estate and Improvements Assessed Values

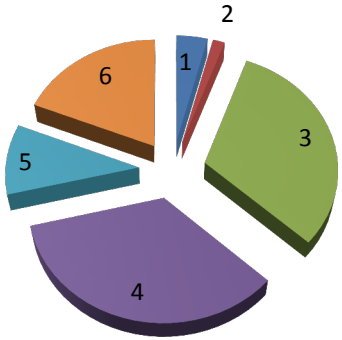

# 2018 ANNUAL COUNTY ABSTRACT
# DEWEY COUNTY

**Public Service Property Assessed Values**

**Industry Type**

| | | |
|---|---|---|
| 1 | Airline | 0 |
| 2 | Distribution Pipeline | 6,346 |
| 3 | Electric | 45,476,170 |
| 4 | Fluid Pipeline | 4,347,196 |
| 5 | Gas Pipeline | 2,309,674 |
| 6 | Railroad | 20,778 |
| 7 | Telecommunication | 1,493,391 |
| 8 | Video Services | 40,741 |
| 9 | Water | 0 |
| | Total Public Service Assessed Value | 53,694,296 |

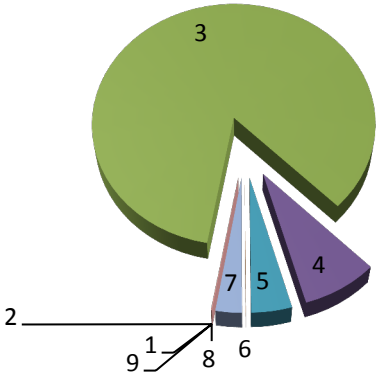


**Household Personal Property Tax Abolished: Yes** **Effective Year: 2005**

**County Information**

| | |
|---|---|
| Population | 4,810 |
| Area (SQ Miles) | 1,007 |
| Area (Acres) | 644,480 |

**Parcel Information**

| | | |
|---|---|---|
| Residential | 2,391 | 30.97% |
| Commercial | 437 | 5.66% |
| Agricultural | 4,322 | 55.98% |
| Exempt | 571 | 7.40% |
| Total | 7,721 | 100.00% |

# 2018 ANNUAL COUNTY ABSTRACT
# ELLIS COUNTY

## 2018 Centrally Valued Public Service Properties

| Industry Type | Fair Cash Valuation | Assessed Value | Estimate of Tax Dollars |
|---|---|---|---|
| Airline | 0 | 0 | 0 |
| Distribution Pipeline | 1,034,702 | 236,429 | 17,646 |
| Electric | 15,137,857 | 3,459,000 | 258,165 |
| Fluid Pipeline | 34,945,318 | 7,985,006 | 595,968 |
| Gas Pipeline | 6,673,937 | 1,524,995 | 113,819 |
| Railroad | 59,637,814 | 7,061,118 | 527,013 |
| Telecommunication | 3,378,939 | 772,089 | 57,626 |
| Video Services Provider | 161,659 | 19,399 | 1,448 |
| Water | 0 | 0 | 0 |
| Total Public Service Valuation | 120,970,226 | 21,058,036 | 1,571,684 |
| Grand Total Public Service, County Abstract Values and Tax | 1,083,148,625 | 135,317,568 | 10,099,542 |

| Contribution to Total Net Assessed Values | Net Assessed Value | Percent |
|---|---|---|
| 1. Personal Property | 83,090,983 | 61.40% |
| 2. Real Property | 31,168,549 | 23.03% |
| 3. Public Service Property | 21,058,036 | 15.56% |
| Total Net Assessed Values | 135,317,568 | 100.00% |

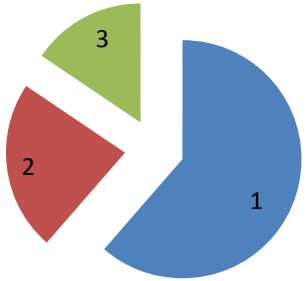

# 2018 ANNUAL COUNTY ABSTRACT
# ELLIS COUNTY

## Gross Personal Property Assessed Values

| | | |
|---|---|---|
| 1 | Manufacturing and Processing (other than Oil and Gas) | 30,436,563 |
| 2 | Refineries, Gasoline Plants, Gather and Compression | 25,679,685 |
| 3 | Other Oil, Gas and Mining Property | 20,113,802 |
| 4 | Business Inventories (gross) | 2,105,594 |
| 5 | Business Furniture, Fixtures and Equipment | 875,505 |
| 6 | Manufactured Homes on Land Owned by Others | 193,774 |
| 7 | Improvements on Leased Land and Leasehold Improvements | 80,301 |
| 8 | Livestock and Animals | 896,073 |
| 9 | Farm Tractors and Equipment | 2,570,438 |
| 10 | Household Equipment and Other Personal Property | 31,192 |
| | Total Gross Personal Property Assessed Value | 82,982,927 |

## Gross Personal Property Assessed Values

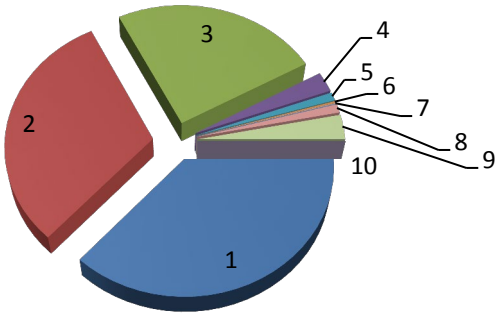


## Gross Real Estate & Improvements Assessed Values

| | | |
|---|---|---|
| 1 | Residential Real Estate | 1,072,109 |
| 2 | Commercial Real Estate | 452,953 |
| 3 | Agricultural Real Estate | 9,424,615 |
| 4 | Residential Improvements | 10,828,539 |
| 5 | Commercial Improvements | 4,845,026 |
| 6 | Agricultural Improvements | 5,855,218 |
| | Total Gross Real Estate and Improvements | 32,478,460 |

## Gross Real Estate and Improvements Assessed Values

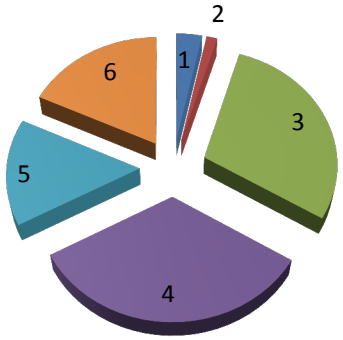

# 2018 ANNUAL COUNTY ABSTRACT
# ELLIS COUNTY

**Public Service Property Assessed Values**

**Industry Type**

| | | |
|---|---|---|
| 1 | Airline | 0 |
| 2 | Distribution Pipeline | 236,429 |
| 3 | Electric | 3,459,000 |
| 4 | Fluid Pipeline | 7,985,006 |
| 5 | Gas Pipeline | 1,524,995 |
| 6 | Railroad | 7,061,118 |
| 7 | Telecommunication | 772,089 |
| 8 | Video Services | 19,399 |
| 9 | Water | 0 |
| | Total Public Service Assessed Value | 21,058,036 |

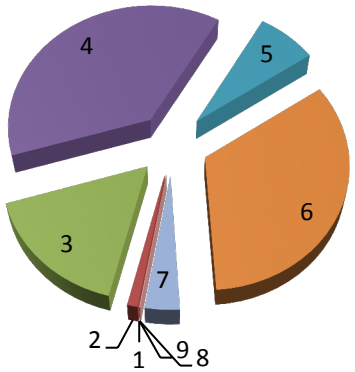


**Household Personal Property Tax Abolished: Yes** **Effective Year: 2005**

**County Information**

| | |
|---|---|
| Population | 3,966 |
| Area (SQ Miles) | 1,222 |
| Area (Acres) | 780,080 |

**Parcel Information**

| | | |
|---|---|---|
| Residential | 2,119 | 25.26% |
| Commercial | 397 | 4.73% |
| Agricultural | 5,374 | 64.05% |
| Exempt | 500 | 5.96% |
| Total | 8,390 | 100.00% |

# 2018 ANNUAL COUNTY ABSTRACT
# GARFIELD COUNTY

## 2018 Centrally Valued Public Service Properties

| Industry Type | Fair Cash Valuation | Assessed Value | Estimate of Tax Dollars |
|---|---|---|---|
| Airline | 143,604 | 17,003 | 1,635 |
| Distribution Pipeline | 11,283,803 | 2,578,349 | 247,967 |
| Electric | 93,392,267 | 21,340,131 | 2,052,339 |
| Fluid Pipeline | 99,914,333 | 22,830,424 | 2,195,665 |
| Gas Pipeline | 16,083,189 | 3,675,009 | 353,436 |
| Railroad | 75,835,493 | 8,978,923 | 863,528 |
| Telecommunication | 18,796,160 | 4,294,928 | 413,055 |
| Video Services Provider | 936,062 | 112,329 | 10,803 |
| Water | 0 | 0 | 0 |
| Total Public Service Valuation | 316,384,911 | 63,827,096 | 6,138,429 |
| Grand Total Public Service, County Abstract Values and Tax | 6,281,584,523 | 849,928,300 | 81,739,957 |

| Contribution to Total Net Assessed Values | Net Assessed Value | Percent |
|---|---|---|
| 1. Personal Property | 395,318,185 | 46.51% |
| 2. Real Property | 390,783,019 | 45.98% |
| 3. Public Service Property | 63,827,096 | 7.51% |
| Total Net Assessed Values | 849,928,300 | 100.00% |

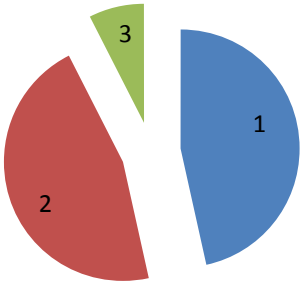

# 2018 ANNUAL COUNTY ABSTRACT
# GARFIELD COUNTY

## Gross Personal Property Assessed Values

| | | |
|---|---|---|
| 1 | Manufacturing and Processing (other than Oil and Gas) | 82,903,709 |
| 2 | Refineries, Gasoline Plants, Gather and Compression | 172,675,734 |
| 3 | Other Oil, Gas and Mining Property | 36,692,397 |
| 4 | Business Inventories (gross) | 79,700,998 |
| 5 | Business Furniture, Fixtures and Equipment | 24,906,946 |
| 6 | Manufactured Homes on Land Owned by Others | 865,959 |
| 7 | Improvements on Leased Land and Leasehold Improvements | 1,064,444 |
| 8 | Livestock and Animals | 0 |
| 9 | Farm Tractors and Equipment | 8,772,786 |
| 10 | Household Equipment and Other Personal Property | 0 |
| | Total Gross Personal Property Assessed Value | 407,582,973 |

## Gross Personal Property Assessed Values

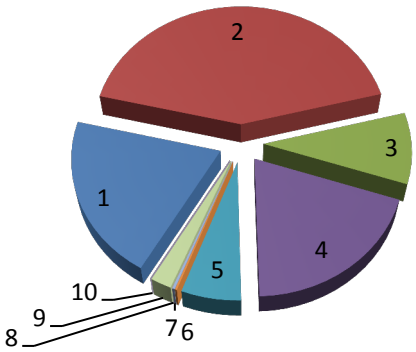


## Gross Real Estate & Improvements Assessed Values

| | | |
|---|---|---|
| 1 | Residential Real Estate | 30,976,384 |
| 2 | Commercial Real Estate | 16,671,540 |
| 3 | Agricultural Real Estate | 19,876,240 |
| 4 | Residential Improvements | 223,051,528 |
| 5 | Commercial Improvements | 90,690,704 |
| 6 | Agricultural Improvements | 24,658,526 |
| | Total Gross Real Estate and Improvements | 405,924,922 |

## Gross Real Estate and Improvements Assessed Values

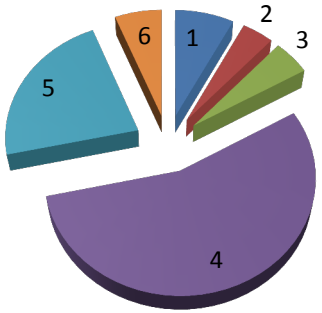

# 2018 ANNUAL COUNTY ABSTRACT
# GARFIELD COUNTY

**Public Service Property Assessed Values**

**Industry Type**

| | | |
|---|---|---|
| 1 | Airline | 17,003 |
| 2 | Distribution Pipeline | 2,578,349 |
| 3 | Electric | 21,340,131 |
| 4 | Fluid Pipeline | 22,830,424 |
| 5 | Gas Pipeline | 3,675,009 |
| 6 | Railroad | 8,978,923 |
| 7 | Telecommunication | 4,294,928 |
| 8 | Video Services | 112,329 |
| 9 | Water | 0 |
| | Total Public Service Assessed Value | 63,827,096 |

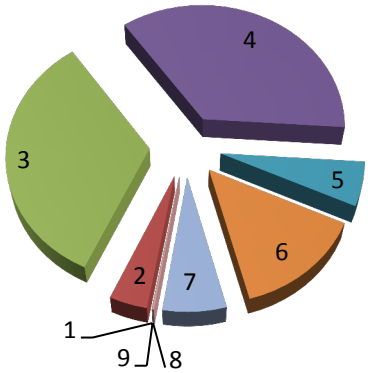


**Household Personal Property Tax Abolished: Yes** **Effective Year: 1996**

**County Information**

| | |
|---|---|
| Population | 61,581 |
| Area (SQ Miles) | 1,060 |
| Area (Acres) | 678,400 |

**Parcel Information**

| | | |
|---|---|---|
| Residential | 24,775 | 70.73% |
| Commercial | 2,501 | 7.14% |
| Agricultural | 6,489 | 18.53% |
| Exempt | 1,263 | 3.61% |
| Total | 35,028 | 100.00% |

# 2018 ANNUAL COUNTY ABSTRACT
# GARVIN COUNTY

## 2018 Centrally Valued Public Service Properties

| Industry Type | Fair Cash Valuation | Assessed Value | Estimate of Tax Dollars |
|---|---|---|---|
| Airline | 2,980 | 353 | 31 |
| Distribution Pipeline | 5,004,550 | 1,143,541 | 98,911 |
| Electric | 36,248,406 | 8,282,762 | 716,422 |
| Fluid Pipeline | 94,302,156 | 21,548,046 | 1,863,810 |
| Gas Pipeline | 7,788,519 | 1,779,677 | 153,934 |
| Railroad | 20,328,401 | 2,406,882 | 208,185 |
| Telecommunication | 16,230,102 | 3,708,580 | 320,776 |
| Video Services Provider | 290,808 | 34,898 | 3,019 |
| Water | 0 | 0 | 0 |
| Total Public Service Valuation | 180,195,922 | 38,904,739 | 3,365,086 |
| Grand Total Public Service, County Abstract Values and Tax | 2,612,402,835 | 291,736,437 | 25,233,897 |

| Contribution to Total Net Assessed Values | Net Assessed Value | Percent |
|---|---|---|
| 1. Personal Property | 142,801,130 | 48.95% |
| 2. Real Property | 110,030,568 | 37.72% |
| 3. Public Service Property | 38,904,739 | 13.34% |
| Total Net Assessed Values | 291,736,437 | 100.00% |

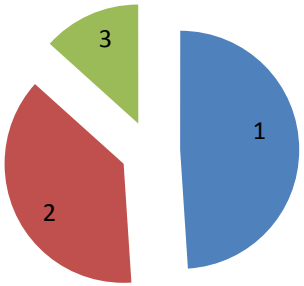

# 2018 ANNUAL COUNTY ABSTRACT
# GARVIN COUNTY

## Gross Personal Property Assessed Values

| | | |
|---|---|---|
| 1 | Manufacturing and Processing (other than Oil and Gas) | 1,350,608 |
| 2 | Refineries, Gasoline Plants, Gather and Compression | 51,016,475 |
| 3 | Other Oil, Gas and Mining Property | 54,123,847 |
| 4 | Business Inventories (gross) | 26,984,311 |
| 5 | Business Furniture, Fixtures and Equipment | 12,580,500 |
| 6 | Manufactured Homes on Land Owned by Others | 1,421,063 |
| 7 | Improvements on Leased Land and Leasehold Improvements | 538,911 |
| 8 | Livestock and Animals | 15,286 |
| 9 | Farm Tractors and Equipment | 1,611,872 |
| 10 | Household Equipment and Other Personal Property | 0 |
| | Total Gross Personal Property Assessed Value | 149,642,873 |

## Gross Personal Property Assessed Values

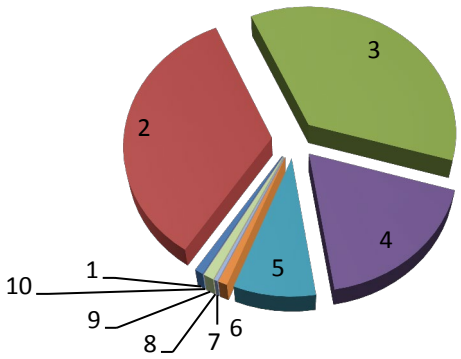


## Gross Real Estate & Improvements Assessed Values

| | | |
|---|---|---|
| 1 | Residential Real Estate | 8,502,809 |
| 2 | Commercial Real Estate | 4,584,707 |
| 3 | Agricultural Real Estate | 9,675,454 |
| 4 | Residential Improvements | 52,257,426 |
| 5 | Commercial Improvements | 22,956,981 |
| 6 | Agricultural Improvements | 19,922,993 |
| | Total Gross Real Estate and Improvements | 117,900,370 |

## Gross Real Estate and Improvements Assessed Values

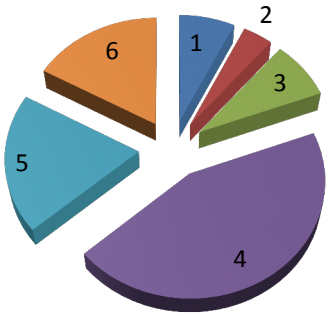

# 2018 ANNUAL COUNTY ABSTRACT
# GARVIN COUNTY

**Public Service Property Assessed Values**

**Industry Type**

| | | |
|---|---|---|
| 1 | Airline | 353 |
| 2 | Distribution Pipeline | 1,143,541 |
| 3 | Electric | 8,282,762 |
| 4 | Fluid Pipeline | 21,548,046 |
| 5 | Gas Pipeline | 1,779,677 |
| 6 | Railroad | 2,406,882 |
| 7 | Telecommunication | 3,708,580 |
| 8 | Video Services | 34,898 |
| 9 | Water | 0 |
| | Total Public Service Assessed Value | 38,904,739 |

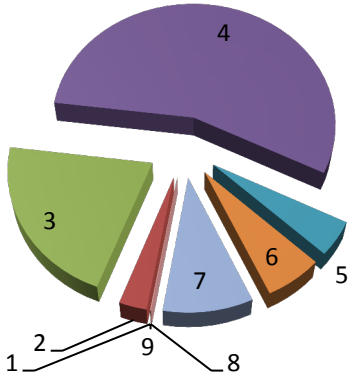


**Household Personal Property Tax Abolished: Yes** **Effective Year: 1999**

**County Information**

| | |
|---|---|
| Population | 27,909 |
| Area (SQ Miles) | 813 |
| Area (Acres) | 520,320 |

**Parcel Information**

| | | |
|---|---|---|
| Residential | 12,737 | 54.35% |
| Commercial | 1,417 | 6.05% |
| Agricultural | 7,305 | 31.17% |
| Exempt | 1,974 | 8.42% |
| Total | 23,433 | 100.00% |

# 2018 ANNUAL COUNTY ABSTRACT
# GRADY COUNTY

## 2018 Centrally Valued Public Service Properties

| Industry Type | Fair Cash Valuation | Assessed Value | Estimate of Tax Dollars |
|---|---|---|---|
| Airline | 4,576 | 542 | 53 |
| Distribution Pipeline | 5,862,731 | 1,339,640 | 131,169 |
| Electric | 67,600,667 | 15,446,756 | 1,512,449 |
| Fluid Pipeline | 17,153,740 | 3,919,628 | 383,785 |
| Gas Pipeline | 33,308,564 | 7,611,003 | 745,221 |
| Railroad | 26,723,822 | 3,164,101 | 309,809 |
| Telecommunication | 20,060,302 | 4,583,781 | 448,815 |
| Video Services Provider | 836,179 | 100,341 | 9,825 |
| Water | 0 | 0 | 0 |
| Total Public Service Valuation | 171,550,581 | 36,165,792 | 3,541,126 |
| Grand Total Public Service, County Abstract Values and Tax | 5,953,585,124 | 650,729,901 | 63,715,366 |

| Contribution to Total Net Assessed Values | Net Assessed Value | Percent |
|---|---|---|
| 1. Personal Property | 321,895,845 | 49.47% |
| 2. Real Property | 292,668,264 | 44.98% |
| 3. Public Service Property | 36,165,792 | 5.56% |
| Total Net Assessed Values | 650,729,901 | 100.00% |

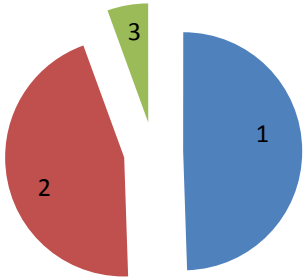

# 2018 ANNUAL COUNTY ABSTRACT
# GRADY COUNTY

## Gross Personal Property Assessed Values

| | | |
|---|---|---|
| 1 | Manufacturing and Processing (other than Oil and Gas) | 116,101,456 |
| 2 | Refineries, Gasoline Plants, Gather and Compression | 8,121,549 |
| 3 | Other Oil, Gas and Mining Property | 166,881,276 |
| 4 | Business Inventories (gross) | 12,977,417 |
| 5 | Business Furniture, Fixtures and Equipment | 11,852,231 |
| 6 | Manufactured Homes on Land Owned by Others | 1,923,413 |
| 7 | Improvements on Leased Land and Leasehold Improvements | 1,052,501 |
| 8 | Livestock and Animals | 1,673,687 |
| 9 | Farm Tractors and Equipment | 3,403,988 |
| 10 | Household Equipment and Other Personal Property | 85,336 |
| | Total Gross Personal Property Assessed Value | 324,072,854 |

## Gross Personal Property Assessed Values

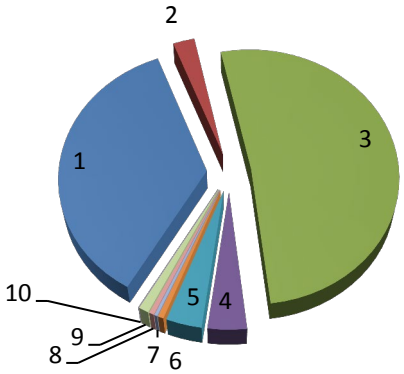


## Gross Real Estate & Improvements Assessed Values

| | | |
|---|---|---|
| 1 | Residential Real Estate | 39,878,724 |
| 2 | Commercial Real Estate | 8,378,507 |
| 3 | Agricultural Real Estate | 17,036,484 |
| 4 | Residential Improvements | 182,159,645 |
| 5 | Commercial Improvements | 35,066,532 |
| 6 | Agricultural Improvements | 29,431,831 |
| | Total Gross Real Estate and Improvements | 311,951,723 |

## Gross Real Estate and Improvements Assessed Values

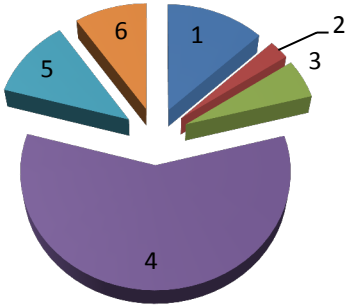

# 2018 ANNUAL COUNTY ABSTRACT
# GRADY COUNTY

**Public Service Property Assessed Values**

**Industry Type**

| | | |
|---|---|---|
| 1 | Airline | 542 |
| 2 | Distribution Pipeline | 1,339,640 |
| 3 | Electric | 15,446,756 |
| 4 | Fluid Pipeline | 3,919,628 |
| 5 | Gas Pipeline | 7,611,003 |
| 6 | Railroad | 3,164,101 |
| 7 | Telecommunication | 4,583,781 |
| 8 | Video Services | 100,341 |
| 9 | Water | 0 |
| | Total Public Service Assessed Value | 36,165,792 |

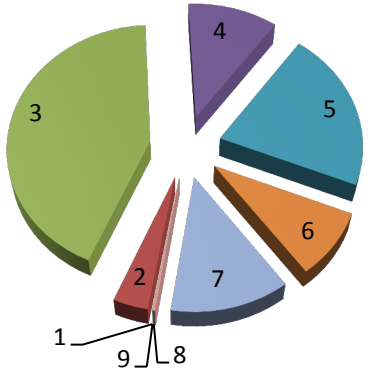


**Household Personal Property Tax Abolished: Yes** **Effective Year: 1999**

**County Information**

| | |
|---|---|
| Population | 54,943 |
| Area (SQ Miles) | 1,106 |
| Area (Acres) | 707,840 |

**Parcel Information**

| | | |
|---|---|---|
| Residential | 22,673 | 66.31% |
| Commercial | 1,770 | 5.18% |
| Agricultural | 7,848 | 22.95% |
| Exempt | 1,903 | 5.57% |
| Total | 34,194 | 100.00% |

# 2018 ANNUAL COUNTY ABSTRACT
# GRANT COUNTY

## 2018 Centrally Valued Public Service Properties

| Industry Type | Fair Cash Valuation | Assessed Value | Estimate of Tax Dollars |
|---|---|---|---|
| Airline | 0 | 0 | 0 |
| Distribution Pipeline | 1,187,752 | 271,400 | 16,183 |
| Electric | 26,135,842 | 5,972,040 | 356,108 |
| Fluid Pipeline | 137,138,737 | 31,336,199 | 1,868,554 |
| Gas Pipeline | 22,659,979 | 5,177,805 | 308,749 |
| Railroad | 10,733,172 | 1,270,809 | 75,777 |
| Telecommunication | 7,879,138 | 1,800,384 | 107,356 |
| Video Services Provider | 264,753 | 31,771 | 1,894 |
| Water | 0 | 0 | 0 |
| Total Public Service Valuation | 205,999,373 | 45,860,408 | 2,734,622 |
| Grand Total Public Service, County Abstract Values and Tax | 1,871,277,270 | 253,318,609 | 15,105,200 |

| Contribution to Total Net Assessed Values | Net Assessed Value | Percent |
|---|---|---|
| 1. Personal Property | 161,168,718 | 63.62% |
| 2. Real Property | 46,289,483 | 18.27% |
| 3. Public Service Property | 45,860,408 | 18.10% |
| Total Net Assessed Values | 253,318,609 | 100.00% |

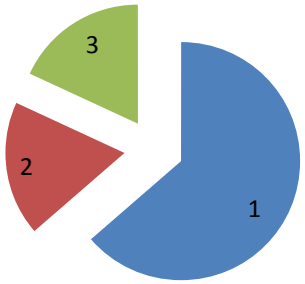

# 2018 ANNUAL COUNTY ABSTRACT
# GRANT COUNTY

## Gross Personal Property Assessed Values

| | | |
|---|---|---|
| 1 | Manufacturing and Processing (other than Oil and Gas) | 82,875,735 |
| 2 | Refineries, Gasoline Plants, Gather and Compression | 26,754,520 |
| 3 | Other Oil, Gas and Mining Property | 29,961,467 |
| 4 | Business Inventories (gross) | 10,705,666 |
| 5 | Business Furniture, Fixtures and Equipment | 1,806,482 |
| 6 | Manufactured Homes on Land Owned by Others | 124,913 |
| 7 | Improvements on Leased Land and Leasehold Improvements | 1,041,656 |
| 8 | Livestock and Animals | 0 |
| 9 | Farm Tractors and Equipment | 7,372,467 |
| 10 | Household Equipment and Other Personal Property | 5,329 |
| | Total Gross Personal Property Assessed Value | 160,648,235 |

## Gross Personal Property Assessed Values

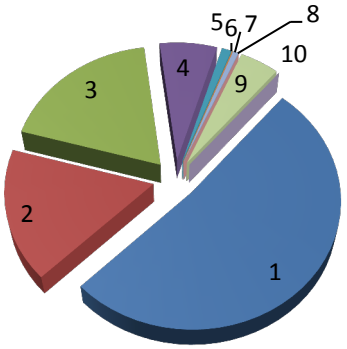


## Gross Real Estate & Improvements Assessed Values

| | | |
|---|---|---|
| 1 | Residential Real Estate | 1,062,868 |
| 2 | Commercial Real Estate | 680,242 |
| 3 | Agricultural Real Estate | 25,766,711 |
| 4 | Residential Improvements | 8,067,360 |
| 5 | Commercial Improvements | 3,108,869 |
| 6 | Agricultural Improvements | 8,826,525 |
| | Total Gross Real Estate and Improvements | 47,512,575 |

## Gross Real Estate and Improvements Assessed Values

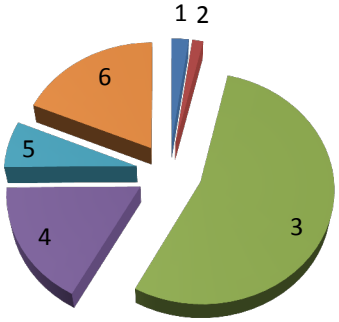

# 2018 ANNUAL COUNTY ABSTRACT
# GRANT COUNTY

**Public Service Property Assessed Values**

**Industry Type**

| | | |
|---|---|---|
| 1 | Airline | 0 |
| 2 | Distribution Pipeline | 271,400 |
| 3 | Electric | 5,972,040 |
| 4 | Fluid Pipeline | 31,336,199 |
| 5 | Gas Pipeline | 5,177,805 |
| 6 | Railroad | 1,270,809 |
| 7 | Telecommunication | 1,800,384 |
| 8 | Video Services | 31,771 |
| 9 | Water | 0 |
| | Total Public Service Assessed Value | 45,860,408 |

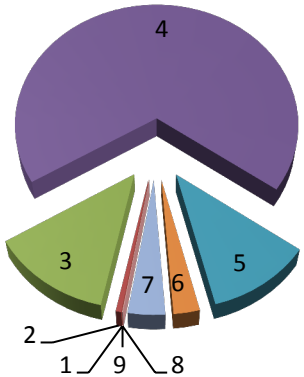


**Household Personal Property Tax Abolished: Yes** **Effective Year: 2007**

**County Information**

| | |
|---|---|
| Population | 4,395 |
| Area (SQ Miles) | 1,004 |
| Area (Acres) | 642,560 |

**Parcel Information**

| | | |
|---|---|---|
| Residential | 2,380 | 26.64% |
| Commercial | 528 | 5.91% |
| Agricultural | 5,438 | 60.87% |
| Exempt | 588 | 6.58% |
| Total | 8,934 | 100.00% |

# 2018 ANNUAL COUNTY ABSTRACT
# GREER COUNTY

## 2018 Centrally Valued Public Service Properties

| Industry Type | Fair Cash Valuation | Assessed Value | Estimate of Tax Dollars |
|---|---|---|---|
| Airline | 0 | 0 | 0 |
| Distribution Pipeline | 755,001 | 172,519 | 13,146 |
| Electric | 1,148,496 | 262,432 | 19,997 |
| Fluid Pipeline | 2,568,866 | 586,985 | 44,729 |
| Gas Pipeline | 1,964,612 | 448,914 | 34,208 |
| Railroad | 46,546 | 5,510 | 420 |
| Telecommunication | 2,815,657 | 643,378 | 49,026 |
| Video Services Provider | 103,364 | 12,403 | 945 |
| Water | 0 | 0 | 0 |
| Total Public Service Valuation | 9,402,542 | 2,132,141 | 162,470 |
| Grand Total Public Service, County Abstract Values and Tax | 237,150,533 | 29,218,356 | 2,226,455 |

| Contribution to Total Net Assessed Values | Net Assessed Value | Percent |
|---|---|---|
| 1. Personal Property | 4,964,065 | 16.99% |
| 2. Real Property | 22,122,150 | 75.71% |
| 3. Public Service Property | 2,132,141 | 7.30% |
| Total Net Assessed Values | 29,218,356 | 100.00% |

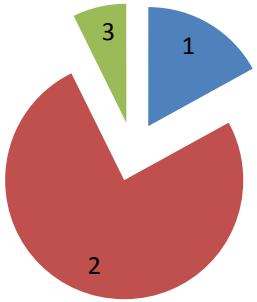

# 2018 ANNUAL COUNTY ABSTRACT
# GREER COUNTY

## Gross Personal Property Assessed Values

| | | |
|---|---|---|
| 1 | Manufacturing and Processing (other than Oil and Gas) | 0 |
| 2 | Refineries, Gasoline Plants, Gather and Compression | 124,759 |
| 3 | Other Oil, Gas and Mining Property | 1,805 |
| 4 | Business Inventories (gross) | 514,428 |
| 5 | Business Furniture, Fixtures and Equipment | 899,398 |
| 6 | Manufactured Homes on Land Owned by Others | 85,592 |
| 7 | Improvements on Leased Land and Leasehold Improvements | 27,749 |
| 8 | Livestock and Animals | 0 |
| 9 | Farm Tractors and Equipment | 3,034,213 |
| 10 | Household Equipment and Other Personal Property | 11,872 |
| | Total Gross Personal Property Assessed Value | 4,699,816 |

## Gross Personal Property Assessed Values

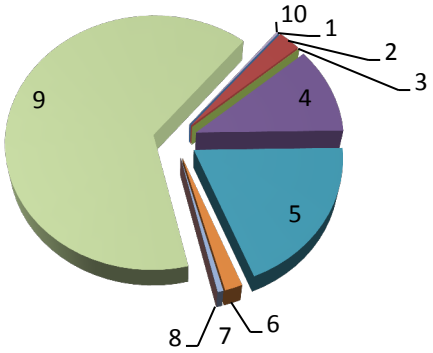


## Gross Real Estate & Improvements Assessed Values

| | | |
|---|---|---|
| 1 | Residential Real Estate | 1,414,563 |
| 2 | Commercial Real Estate | 288,493 |
| 3 | Agricultural Real Estate | 6,987,877 |
| 4 | Residential Improvements | 9,360,353 |
| 5 | Commercial Improvements | 2,003,118 |
| 6 | Agricultural Improvements | 3,515,535 |
| | Total Gross Real Estate and Improvements | 23,569,939 |

## Gross Real Estate and Improvements Assessed Values

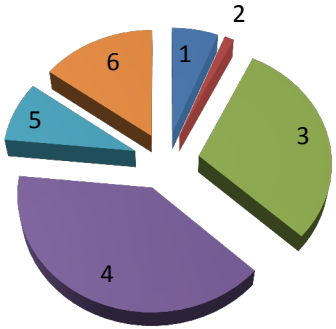

# 2018 ANNUAL COUNTY ABSTRACT
# GREER COUNTY

**Public Service Property Assessed Values**

**Industry Type**

| | | |
|---|---|---|
| 1 | Airline | 0 |
| 2 | Distribution Pipeline | 172,519 |
| 3 | Electric | 262,432 |
| 4 | Fluid Pipeline | 586,985 |
| 5 | Gas Pipeline | 448,914 |
| 6 | Railroad | 5,510 |
| 7 | Telecommunication | 643,378 |
| 8 | Video Services | 12,403 |
| 9 | Water | 0 |
| | Total Public Service Assessed Value | 2,132,141 |

**Household Personal Property Tax Abolished: Yes** **Effective Year: 2006**

**County Information**

| | |
|---|---|
| Population | 5,843 |
| Area (SQ Miles) | 638 |
| Area (Acres) | 408,320 |

**Parcel Information**

| | | |
|---|---|---|
| Residential | 2,884 | 42.82% |
| Commercial | 364 | 5.40% |
| Agricultural | 2,874 | 42.67% |
| Exempt | 613 | 9.10% |
| Total | 6,735 | 100.00% |

# 2018 ANNUAL COUNTY ABSTRACT
# HARMON COUNTY

## 2018 Centrally Valued Public Service Properties

| Industry Type | Fair Cash Valuation | Assessed Value | Estimate of Tax Dollars |
|---|---|---|---|
| Airline | 0 | 0 | 0 |
| Distribution Pipeline | 1,184,592 | 270,680 | 27,519 |
| Electric | 3,620,229 | 827,222 | 84,100 |
| Fluid Pipeline | 7,247,525 | 1,656,060 | 168,365 |
| Gas Pipeline | 10,896 | 2,490 | 253 |
| Railroad | 9,318 | 1,103 | 112 |
| Telecommunication | 2,035,462 | 465,105 | 47,285 |
| Video Services Provider | 96,477 | 11,577 | 1,177 |
| Water | 0 | 0 | 0 |
| Total Public Service Valuation | 14,204,499 | 3,234,237 | 328,811 |
| Grand Total Public Service, County Abstract Values and Tax | 174,592,925 | 22,068,598 | 2,243,622 |

## Contribution to Total Net Assessed Values

| | | |
|---|---|---|
| 1. Personal Property | 4,462,469 | 20.22% |
| 2. Real Property | 14,371,892 | 65.12% |
| 3. Public Service Property | 3,234,237 | 14.66% |
| Total Net Assessed Values | 22,068,598 | 100.00% |

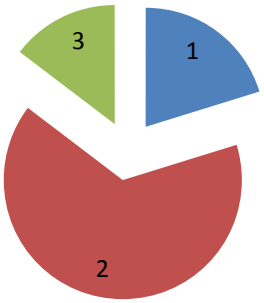

# 2018 ANNUAL COUNTY ABSTRACT
# HARMON COUNTY

## Gross Personal Property Assessed Values

| | | |
|---|---|---|
| 1 | Manufacturing and Processing (other than Oil and Gas) | 18,480 |
| 2 | Refineries, Gasoline Plants, Gather and Compression | 0 |
| 3 | Other Oil, Gas and Mining Property | 0 |
| 4 | Business Inventories (gross) | 274,885 |
| 5 | Business Furniture, Fixtures and Equipment | 496,295 |
| 6 | Manufactured Homes on Land Owned by Others | 26,016 |
| 7 | Improvements on Leased Land and Leasehold Improvements | 31,291 |
| 8 | Livestock and Animals | 0 |
| 9 | Farm Tractors and Equipment | 3,447,141 |
| 10 | Household Equipment and Other Personal Property | 6,743 |
| | Total Gross Personal Property Assessed Value | 4,300,851 |

## Gross Personal Property Assessed Values

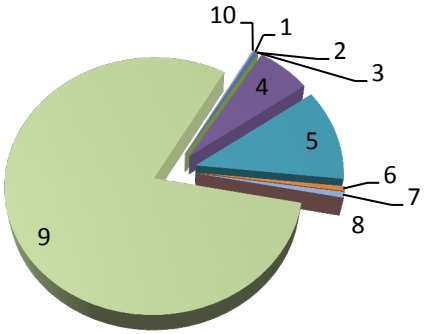


## Gross Real Estate & Improvements Assessed Values

| | | |
|---|---|---|
| 1 | Residential Real Estate | 476,652 |
| 2 | Commercial Real Estate | 163,651 |
| 3 | Agricultural Real Estate | 6,152,806 |
| 4 | Residential Improvements | 4,317,419 |
| 5 | Commercial Improvements | 972,925 |
| 6 | Agricultural Improvements | 2,862,345 |
| | Total Gross Real Estate and Improvements | 14,945,798 |

## Gross Real Estate and Improvements Assessed Values

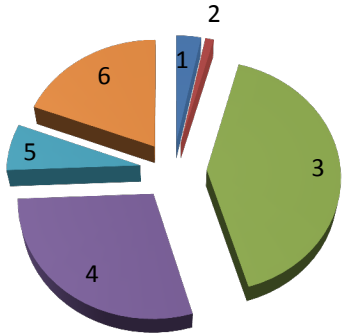

# 2018 ANNUAL COUNTY ABSTRACT
# HARMON COUNTY

**Public Service Property Assessed Values**

**Industry Type**

| | | |
|---|---|---|
| 1 | Airline | 0 |
| 2 | Distribution Pipeline | 270,680 |
| 3 | Electric | 827,222 |
| 4 | Fluid Pipeline | 1,656,060 |
| 5 | Gas Pipeline | 2,490 |
| 6 | Railroad | 1,103 |
| 7 | Telecommunication | 465,105 |
| 8 | Video Services | 11,577 |
| 9 | Water | 0 |
| | Total Public Service Assessed Value | 3,234,237 |

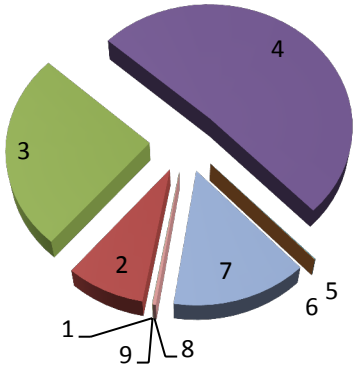


**Household Personal Property Tax Abolished: Yes** **Effective Year: 2006**

**County Information**

| | |
|---|---|
| Population | 2,689 |
| Area (SQ Miles) | 537 |
| Area (Acres) | 343,680 |

**Parcel Information**

| | | |
|---|---|---|
| Residential | 1,540 | 30.70% |
| Commercial | 343 | 6.84% |
| Agricultural | 2,817 | 56.16% |
| Exempt | 316 | 6.30% |
| Total | 5,016 | 100.00% |

# 2018 ANNUAL COUNTY ABSTRACT
# HARPER COUNTY

## 2018 Centrally Valued Public Service Properties

| Industry Type | Fair Cash Valuation | Assessed Value | Estimate of Tax Dollars |
|---|---|---|---|
| Airline | 0 | 0 | 0 |
| Distribution Pipeline | 736,696 | 168,334 | 12,549 |
| Electric | 71,274,869 | 16,286,307 | 1,214,139 |
| Fluid Pipeline | 26,513,653 | 6,058,370 | 451,650 |
| Gas Pipeline | 7,951,161 | 1,816,841 | 135,445 |
| Railroad | 238,636 | 28,255 | 2,106 |
| Telecommunication | 5,033,589 | 1,150,174 | 85,745 |
| Video Services Provider | 318,589 | 38,230 | 2,850 |
| Water | 0 | 0 | 0 |
| Total Public Service Valuation | 112,067,193 | 25,546,511 | 1,904,484 |
| Grand Total Public Service, County Abstract Values and Tax | 483,287,956 | 71,294,217 | 5,314,961 |

## Contribution to Total Net Assessed Values

| | | |
|---|---|---|
| 1. Personal Property | 23,350,431 | 32.75% |
| 2. Real Property | 22,397,275 | 31.42% |
| 3. Public Service Property | 25,546,511 | 35.83% |
| Total Net Assessed Values | 71,294,217 | 100.00% |

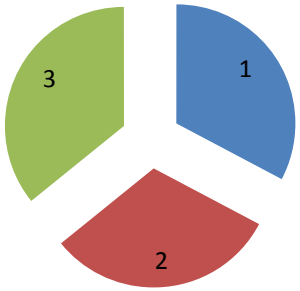

# 2018 ANNUAL COUNTY ABSTRACT
# HARPER COUNTY

## Gross Personal Property Assessed Values

| | | |
|---|---|---|
| 1 | Manufacturing and Processing (other than Oil and Gas) | 7,107,327 |
| 2 | Refineries, Gasoline Plants, Gather and Compression | 9,166,105 |
| 3 | Other Oil, Gas and Mining Property | 315,197 |
| 4 | Business Inventories (gross) | 865,342 |
| 5 | Business Furniture, Fixtures and Equipment | 843,175 |
| 6 | Manufactured Homes on Land Owned by Others | 92,834 |
| 7 | Improvements on Leased Land and Leasehold Improvements | 205,930 |
| 8 | Livestock and Animals | 511,616 |
| 9 | Farm Tractors and Equipment | 3,653,738 |
| 10 | Household Equipment and Other Personal Property | 284,858 |
| | Total Gross Personal Property Assessed Value | 23,046,122 |

## Gross Personal Property Assessed Values

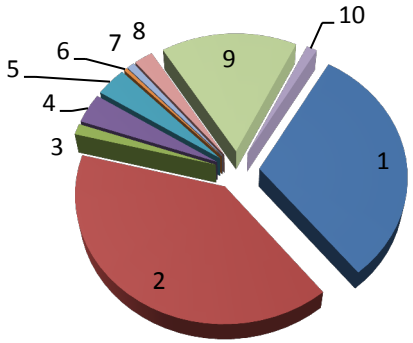


## Gross Real Estate & Improvements Assessed Values

| | | |
|---|---|---|
| 1 | Residential Real Estate | 748,470 |
| 2 | Commercial Real Estate | 575,172 |
| 3 | Agricultural Real Estate | 8,923,200 |
| 4 | Residential Improvements | 6,071,834 |
| 5 | Commercial Improvements | 2,107,616 |
| 6 | Agricultural Improvements | 4,846,916 |
| | Total Gross Real Estate and Improvements | 23,273,208 |

## Gross Real Estate and Improvements Assessed Values

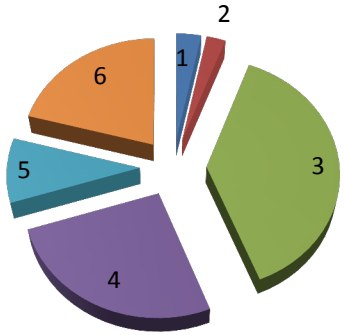

# 2018 ANNUAL COUNTY ABSTRACT
# HARPER COUNTY

**Public Service Property Assessed Values**

**Industry Type**

| | | |
|---|---|---|
| 1 | Airline | 0 |
| 2 | Distribution Pipeline | 168,334 |
| 3 | Electric | 16,286,307 |
| 4 | Fluid Pipeline | 6,058,370 |
| 5 | Gas Pipeline | 1,816,841 |
| 6 | Railroad | 28,255 |
| 7 | Telecommunication | 1,150,174 |
| 8 | Video Services | 38,230 |
| 9 | Water | 0 |
| | Total Public Service Assessed Value | 25,546,511 |

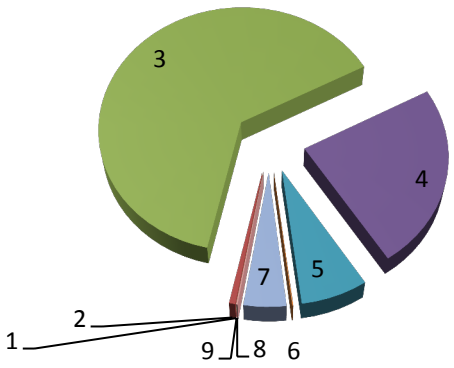


**Household Personal Property Tax Abolished: Yes** **Effective Year: 2012**

**County Information**

| | |
|---|---|
| Population | 3,808 |
| Area (SQ Miles) | 1,034 |
| Area (Acres) | 661,760 |

**Parcel Information**

| | | |
|---|---|---|
| Residential | 1,876 | 26.39% |
| Commercial | 438 | 6.16% |
| Agricultural | 4,258 | 59.90% |
| Exempt | 537 | 7.55% |
| Total | 7,109 | 100.00% |

# 2018 ANNUAL COUNTY ABSTRACT
# HASKELL COUNTY

## 2018 Centrally Valued Public Service Properties

| Industry Type | Fair Cash Valuation | Assessed Value | Estimate of Tax Dollars |
|---|---|---|---|
| Airline | 585 | 69 | 6 |
| Distribution Pipeline | 1,756,575 | 401,377 | 33,038 |
| Electric | 8,451,427 | 1,931,151 | 158,958 |
| Fluid Pipeline | 23,554,710 | 5,382,252 | 443,027 |
| Gas Pipeline | 10,489,045 | 2,396,748 | 197,283 |
| Railroad | 47,791 | 5,658 | 466 |
| Telecommunication | 8,215,123 | 1,877,154 | 154,514 |
| Video Services Provider | 87,606 | 10,512 | 865 |
| Water | 0 | 0 | 0 |
| Total Public Service Valuation | 52,602,862 | 12,004,921 | 988,157 |
| Grand Total Public Service, County Abstract Values and Tax | 545,156,351 | 62,407,790 | 5,136,951 |

## Contribution to Total Net Assessed Values

| | | |
|---|---|---|
| 1. Personal Property | 11,642,095 | 18.65% |
| 2. Real Property | 38,760,774 | 62.11% |
| 3. Public Service Property | 12,004,921 | 19.24% |
| Total Net Assessed Values | 62,407,790 | 100.00% |

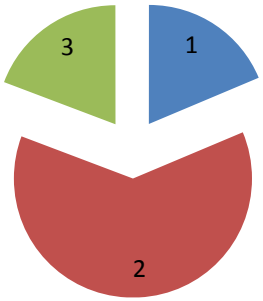

# 2018 ANNUAL COUNTY ABSTRACT
# HASKELL COUNTY

## Gross Personal Property Assessed Values

| | | |
|---|---|---|
| 1 | Manufacturing and Processing (other than Oil and Gas) | 135,818 |
| 2 | Refineries, Gasoline Plants, Gather and Compression | 3,189,859 |
| 3 | Other Oil, Gas and Mining Property | 3,503,039 |
| 4 | Business Inventories (gross) | 1,370,745 |
| 5 | Business Furniture, Fixtures and Equipment | 1,799,512 |
| 6 | Manufactured Homes on Land Owned by Others | 324,174 |
| 7 | Improvements on Leased Land and Leasehold Improvements | 213,524 |
| 8 | Livestock and Animals | 0 |
| 9 | Farm Tractors and Equipment | 934,291 |
| 10 | Household Equipment and Other Personal Property | 11,238 |
| | Total Gross Personal Property Assessed Value | 11,482,200 |

## Gross Personal Property Assessed Values

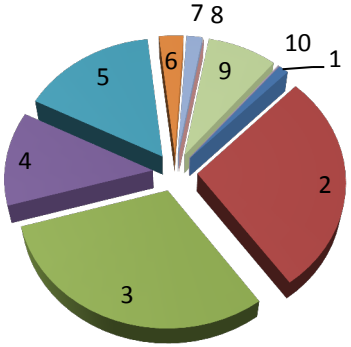


## Gross Real Estate & Improvements Assessed Values

| | | |
|---|---|---|
| 1 | Residential Real Estate | 4,394,004 |
| 2 | Commercial Real Estate | 620,767 |
| 3 | Agricultural Real Estate | 3,366,231 |
| 4 | Residential Improvements | 20,950,944 |
| 5 | Commercial Improvements | 4,685,271 |
| 6 | Agricultural Improvements | 8,681,828 |
| | Total Gross Real Estate and Improvements | 42,699,045 |

## Gross Real Estate and Improvements Assessed Values

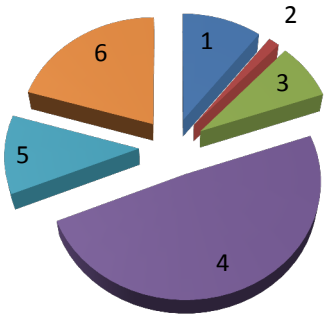

# 2018 ANNUAL COUNTY ABSTRACT
# HASKELL COUNTY

**Public Service Property Assessed Values**

**Industry Type**

| | | |
|---|---|---|
| 1 | Airline | 69 |
| 2 | Distribution Pipeline | 401,377 |
| 3 | Electric | 1,931,151 |
| 4 | Fluid Pipeline | 5,382,252 |
| 5 | Gas Pipeline | 2,396,748 |
| 6 | Railroad | 5,658 |
| 7 | Telecommunication | 1,877,154 |
| 8 | Video Services | 10,512 |
| 9 | Water | 0 |
| | Total Public Service Assessed Value | 12,004,921 |

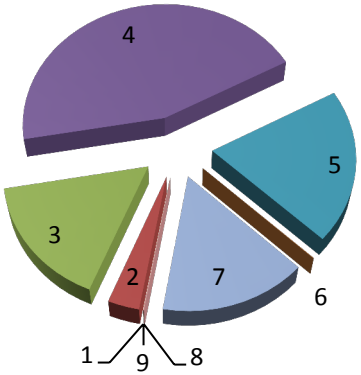


**Household Personal Property Tax Abolished: Yes** **Effective Year: 2007**

**County Information**

| | |
|---|---|
| Population | 12,763 |
| Area (SQ Miles) | 573 |
| Area (Acres) | 366,470 |

**Parcel Information**

| | | |
|---|---|---|
| Residential | 6,870 | 56.20% |
| Commercial | 385 | 3.15% |
| Agricultural | 4,136 | 33.83% |
| Exempt | 834 | 6.82% |
| Total | 12,225 | 100.00% |

# 2018 ANNUAL COUNTY ABSTRACT
# HUGHES COUNTY

## 2018 Centrally Valued Public Service Properties

| Industry Type | Fair Cash Valuation | Assessed Value | Estimate of Tax Dollars |
|---|---|---|---|
| Airline | 0 | 0 | 0 |
| Distribution Pipeline | 2,344,283 | 535,668 | 46,710 |
| Electric | 18,832,460 | 4,303,218 | 375,241 |
| Fluid Pipeline | 68,268,193 | 15,599,281 | 1,360,260 |
| Gas Pipeline | 61,590,347 | 14,073,395 | 1,227,203 |
| Railroad | 48,318,584 | 5,720,921 | 498,865 |
| Telecommunication | 6,955,537 | 1,589,343 | 138,591 |
| Video Services Provider | 180,583 | 21,671 | 1,890 |
| Water | 0 | 0 | 0 |
| Total Public Service Valuation | 206,489,987 | 41,843,497 | 3,648,761 |
| Grand Total Public Service, County Abstract Values and Tax | 1,157,140,585 | 143,020,634 | 12,471,426 |

| Contribution to Total Net Assessed Values | Net Assessed Value | Percent |
|---|---|---|
| 1. Personal Property | 51,903,367 | 36.29% |
| 2. Real Property | 49,273,770 | 34.45% |
| 3. Public Service Property | 41,843,497 | 29.26% |
| Total Net Assessed Values | 143,020,634 | 100.00% |

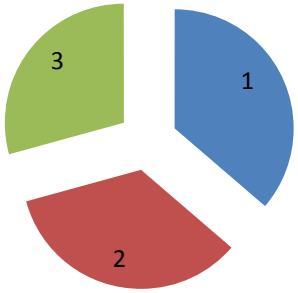

# 2018 ANNUAL COUNTY ABSTRACT
# HUGHES COUNTY

## Gross Personal Property Assessed Values

| | | |
|---|---|---|
| 1 | Manufacturing and Processing (other than Oil and Gas) | 0 |
| 2 | Refineries, Gasoline Plants, Gather and Compression | 16,624,827 |
| 3 | Other Oil, Gas and Mining Property | 28,401,771 |
| 4 | Business Inventories (gross) | 772,455 |
| 5 | Business Furniture, Fixtures and Equipment | 3,009,454 |
| 6 | Manufactured Homes on Land Owned by Others | 428,251 |
| 7 | Improvements on Leased Land and Leasehold Improvements | 144,890 |
| 8 | Livestock and Animals | 0 |
| 9 | Farm Tractors and Equipment | 1,780,280 |
| 10 | Household Equipment and Other Personal Property | 412,767 |
| | Total Gross Personal Property Assessed Value | 51,574,695 |

## Gross Personal Property Assessed Values

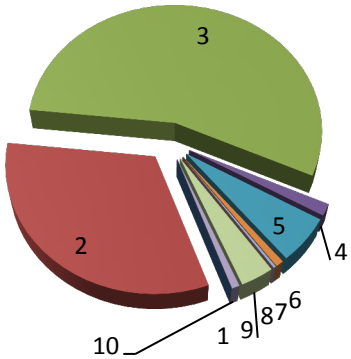


## Gross Real Estate & Improvements Assessed Values

| | | |
|---|---|---|
| 1 | Residential Real Estate | 3,332,264 |
| 2 | Commercial Real Estate | 703,651 |
| 3 | Agricultural Real Estate | 6,255,568 |
| 4 | Residential Improvements | 15,259,114 |
| 5 | Commercial Improvements | 13,693,865 |
| 6 | Agricultural Improvements | 13,752,970 |
| | Total Gross Real Estate and Improvements | 52,997,432 |

## Gross Real Estate and Improvements Assessed Values

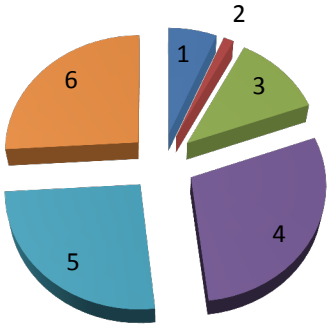

# 2018 ANNUAL COUNTY ABSTRACT
# HUGHES COUNTY

**Public Service Property Assessed Values**

**Industry Type**

| | | |
|---|---|---|
| 1 | Airline | 0 |
| 2 | Distribution Pipeline | 535,668 |
| 3 | Electric | 4,303,218 |
| 4 | Fluid Pipeline | 15,599,281 |
| 5 | Gas Pipeline | 14,073,395 |
| 6 | Railroad | 5,720,921 |
| 7 | Telecommunication | 1,589,343 |
| 8 | Video Services | 21,671 |
| 9 | Water | 0 |
| | Total Public Service Assessed Value | 41,843,497 |

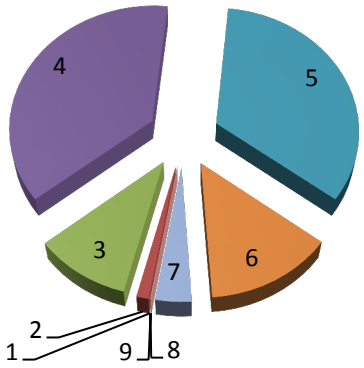


**Household Personal Property Tax Abolished: Yes** **Effective Year: 1997**

**County Information**

| | |
|---|---|
| Population | 14,003 |
| Area (SQ Miles) | 805 |
| Area (Acres) | 515,200 |

**Parcel Information**

| | | |
|---|---|---|
| Residential | 6,250 | 46.86% |
| Commercial | 526 | 3.94% |
| Agricultural | 5,232 | 39.23% |
| Exempt | 1,330 | 9.97% |
| Total | 13,338 | 100.00% |

# 2018 ANNUAL COUNTY ABSTRACT
# JACKSON COUNTY

## 2018 Centrally Valued Public Service Properties

| Industry Type | Fair Cash Valuation | Assessed Value | Estimate of Tax Dollars |
|---|---|---|---|
| Airline | 1,171 | 139 | 11 |
| Distribution Pipeline | 5,120,723 | 1,170,086 | 92,534 |
| Electric | 11,759,964 | 2,687,151 | 212,508 |
| Fluid Pipeline | 7,738,952 | 1,768,351 | 139,846 |
| Gas Pipeline | 1,065,461 | 243,457 | 19,253 |
| Railroad | 46,837,929 | 5,545,610 | 438,563 |
| Telecommunication | 9,978,207 | 2,280,023 | 180,311 |
| Video Services Provider | 382,571 | 45,910 | 3,631 |
| Water | 0 | 0 | 0 |
| Total Public Service Valuation | 82,884,978 | 13,740,727 | 1,086,658 |
| Grand Total Public Service, County Abstract Values and Tax | 1,327,037,259 | 150,935,888 | 11,936,462 |

| Contribution to Total Net Assessed Values | Net Assessed Value | Percent |
|---|---|---|
| 1. Personal Property | 18,655,162 | 12.36% |
| 2. Real Property | 118,539,999 | 78.54% |
| 3. Public Service Property | 13,740,727 | 9.10% |
| Total Net Assessed Values | 150,935,888 | 100.00% |

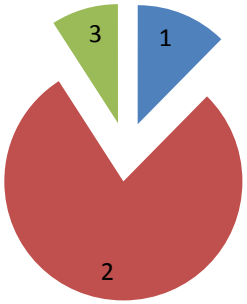

# 2018 ANNUAL COUNTY ABSTRACT
# JACKSON COUNTY

## Gross Personal Property Assessed Values

| | | |
|---|---|---|
| 1 | Manufacturing and Processing (other than Oil and Gas) | 0 |
| 2 | Refineries, Gasoline Plants, Gather and Compression | 0 |
| 3 | Other Oil, Gas and Mining Property | 0 |
| 4 | Business Inventories (gross) | 5,555,132 |
| 5 | Business Furniture, Fixtures and Equipment | 13,691,509 |
| 6 | Manufactured Homes on Land Owned by Others | 385,257 |
| 7 | Improvements on Leased Land and Leasehold Improvements | 648,997 |
| 8 | Livestock and Animals | 33,820 |
| 9 | Farm Tractors and Equipment | 0 |
| 10 | Household Equipment and Other Personal Property | 0 |
| | Total Gross Personal Property Assessed Value | 20,314,715 |

## Gross Personal Property Assessed Values

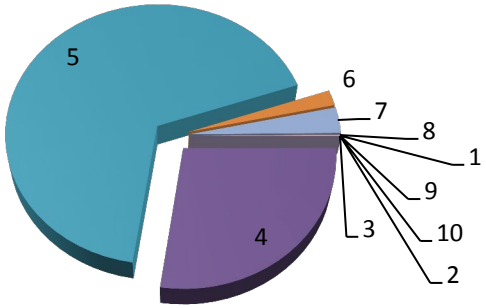


## Gross Real Estate & Improvements Assessed Values

| | | |
|---|---|---|
| 1 | Residential Real Estate | 13,965,512 |
| 2 | Commercial Real Estate | 5,334,369 |
| 3 | Agricultural Real Estate | 12,120,098 |
| 4 | Residential Improvements | 65,852,647 |
| 5 | Commercial Improvements | 20,834,609 |
| 6 | Agricultural Improvements | 6,813,598 |
| | Total Gross Real Estate and Improvements | 124,920,833 |

## Gross Real Estate and Improvements Assessed Values

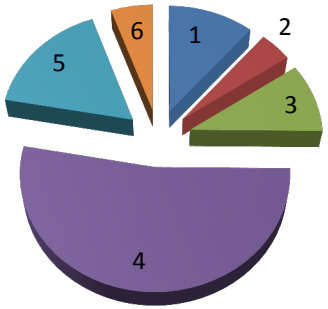

# 2018 ANNUAL COUNTY ABSTRACT
# JACKSON COUNTY

**Public Service Property Assessed Values**

**Industry Type**

| | | |
|---|---|---|
| 1 | Airline | 139 |
| 2 | Distribution Pipeline | 1,170,086 |
| 3 | Electric | 2,687,151 |
| 4 | Fluid Pipeline | 1,768,351 |
| 5 | Gas Pipeline | 243,457 |
| 6 | Railroad | 5,545,610 |
| 7 | Telecommunication | 2,280,023 |
| 8 | Video Services | 45,910 |
| 9 | Water | 0 |
| | Total Public Service Assessed Value | 13,740,727 |

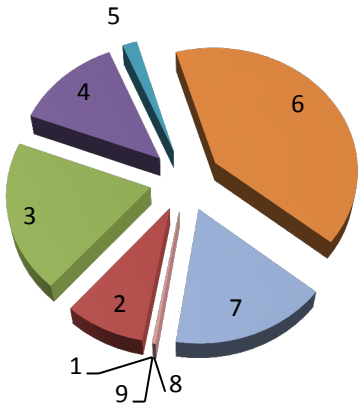


**Household Personal Property Tax Abolished: Yes** **Effective Year: 1997**

**County Information**

| | |
|---|---|
| Population | 25,125 |
| Area (SQ Miles) | 817 |
| Area (Acres) | 522,880 |

**Parcel Information**

| | | |
|---|---|---|
| Residential | 11,460 | 59.01% |
| Commercial | 1,261 | 6.49% |
| Agricultural | 5,237 | 26.97% |
| Exempt | 1,463 | 7.53% |
| Total | 19,421 | 100.00% |

# 2018 ANNUAL COUNTY ABSTRACT
# JEFFERSON COUNTY

## 2018 Centrally Valued Public Service Properties

| Industry Type | Fair Cash Valuation | Assessed Value | Estimate of Tax Dollars |
|---|---|---|---|
| Airline | 0 | 0 | 0 |
| Distribution Pipeline | 1,082,921 | 247,448 | 22,014 |
| Electric | 9,649,503 | 2,204,910 | 196,156 |
| Fluid Pipeline | 29,344,392 | 6,705,193 | 596,516 |
| Gas Pipeline | 1,530,571 | 349,736 | 31,114 |
| Railroad | 13,921,037 | 1,648,251 | 146,634 |
| Telecommunication | 7,129,357 | 1,629,058 | 144,926 |
| Video Services Provider | 204,113 | 24,493 | 2,179 |
| Water | 0 | 0 | 0 |
| Total Public Service Valuation | 62,861,894 | 12,809,089 | 1,139,539 |
| Grand Total Public Service, County Abstract Values and Tax | 339,671,623 | 44,946,450 | 3,998,585 |

| Contribution to Total Net Assessed Values | Net Assessed Value | Percent |
|---|---|---|
| 1. Personal Property | 7,188,004 | 15.99% |
| 2. Real Property | 24,949,357 | 55.51% |
| 3. Public Service Property | 12,809,089 | 28.50% |
| Total Net Assessed Values | 44,946,450 | 100.00% |

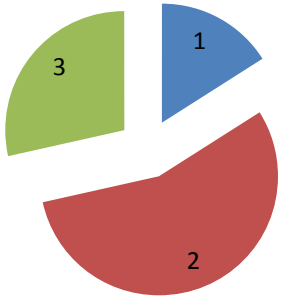

# 2018 ANNUAL COUNTY ABSTRACT
# JEFFERSON COUNTY

## Gross Personal Property Assessed Values

| | | |
|---|---|---|
| 1 | Manufacturing and Processing (other than Oil and Gas) | 0 |
| 2 | Refineries, Gasoline Plants, Gather and Compression | 471,029 |
| 3 | Other Oil, Gas and Mining Property | 4,555 |
| 4 | Business Inventories (gross) | 1,701,593 |
| 5 | Business Furniture, Fixtures and Equipment | 2,257,880 |
| 6 | Manufactured Homes on Land Owned by Others | 389,994 |
| 7 | Improvements on Leased Land and Leasehold Improvements | 440,526 |
| 8 | Livestock and Animals | 1,148 |
| 9 | Farm Tractors and Equipment | 1,830,658 |
| 10 | Household Equipment and Other Personal Property | 3,511 |
| | Total Gross Personal Property Assessed Value | 7,100,894 |

## Gross Personal Property Assessed Values

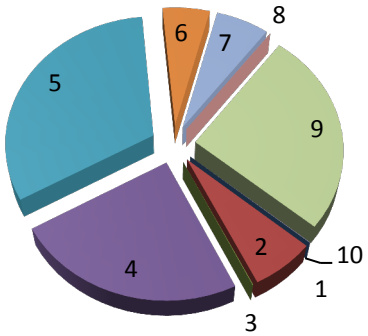


## Gross Real Estate & Improvements Assessed Values

| | | |
|---|---|---|
| 1 | Residential Real Estate | 864,198 |
| 2 | Commercial Real Estate | 240,458 |
| 3 | Agricultural Real Estate | 7,231,674 |
| 4 | Residential Improvements | 9,460,346 |
| 5 | Commercial Improvements | 2,190,159 |
| 6 | Agricultural Improvements | 6,402,455 |
| | Total Gross Real Estate and Improvements | 26,389,290 |

## Gross Real Estate and Improvements Assessed Values

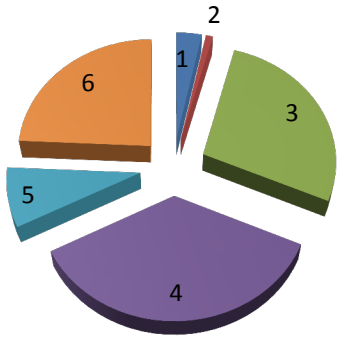

# 2018 ANNUAL COUNTY ABSTRACT
# JEFFERSON COUNTY

**Public Service Property Assessed Values**

**Industry Type**

| | | |
|---|---|---|
| 1 | Airline | 0 |
| 2 | Distribution Pipeline | 247,448 |
| 3 | Electric | 2,204,910 |
| 4 | Fluid Pipeline | 6,705,193 |
| 5 | Gas Pipeline | 349,736 |
| 6 | Railroad | 1,648,251 |
| 7 | Telecommunication | 1,629,058 |
| 8 | Video Services | 24,493 |
| 9 | Water | 0 |
| | Total Public Service Assessed Value | 12,809,089 |

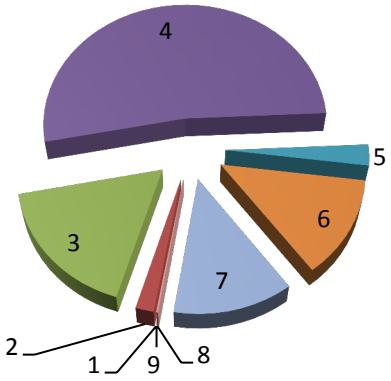


**Household Personal Property Tax Abolished: Yes** **Effective Year: 2004**

**County Information**

| | |
|---|---|
| Population | 6,183 |
| Area (SQ Miles) | 769 |
| Area (Acres) | 492,160 |

**Parcel Information**

| | | |
|---|---|---|
| Residential | 3,682 | 42.82% |
| Commercial | 413 | 4.80% |
| Agricultural | 3,792 | 44.10% |
| Exempt | 711 | 8.27% |
| Total | 8,598 | 100.00% |

# 2018 ANNUAL COUNTY ABSTRACT
# JOHNSTON COUNTY

## 2018 Centrally Valued Public Service Properties

| Industry Type | Fair Cash Valuation | Assessed Value | Estimate of Tax Dollars |
|---|---|---|---|
| Airline | 0 | 0 | 0 |
| Distribution Pipeline | 883,265 | 201,826 | 14,873 |
| Electric | 31,521,235 | 7,202,603 | 530,762 |
| Fluid Pipeline | 107,074,497 | 24,466,522 | 1,802,944 |
| Gas Pipeline | 3,136,272 | 716,638 | 52,809 |
| Railroad | 26,388,970 | 3,124,454 | 230,242 |
| Telecommunication | 5,320,073 | 1,215,636 | 89,581 |
| Video Services Provider | 95,265 | 11,430 | 842 |
| Water | 0 | 0 | 0 |
| Total Public Service Valuation | 174,419,577 | 36,939,109 | 2,722,052 |
| Grand Total Public Service, County Abstract Values and Tax | 754,175,160 | 103,563,391 | 7,631,612 |

| Contribution to Total Net Assessed Values | Net Assessed Value | Percent |
|---|---|---|
| 1. Personal Property | 25,484,073 | 24.61% |
| 2. Real Property | 41,140,209 | 39.72% |
| 3. Public Service Property | 36,939,109 | 35.67% |
| Total Net Assessed Values | 103,563,391 | 100.00% |

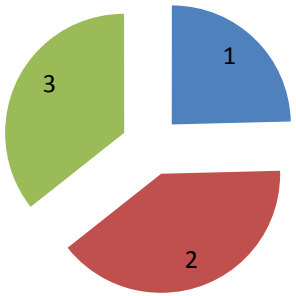

# 2018 ANNUAL COUNTY ABSTRACT
# JOHNSTON COUNTY

## Gross Personal Property Assessed Values

| | | |
|---|---|---|
| 1 | Manufacturing and Processing (other than Oil and Gas) | 0 |
| 2 | Refineries, Gasoline Plants, Gather and Compression | 5,470,748 |
| 3 | Other Oil, Gas and Mining Property | 1,949,671 |
| 4 | Business Inventories (gross) | 2,616,286 |
| 5 | Business Furniture, Fixtures and Equipment | 14,154,139 |
| 6 | Manufactured Homes on Land Owned by Others | 402,055 |
| 7 | Improvements on Leased Land and Leasehold Improvements | 655,342 |
| 8 | Livestock and Animals | 0 |
| 9 | Farm Tractors and Equipment | 0 |
| 10 | Household Equipment and Other Personal Property | 0 |
| | Total Gross Personal Property Assessed Value | 25,248,241 |

## Gross Personal Property Assessed Values

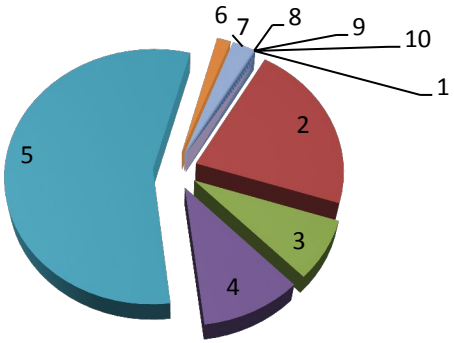


## Gross Real Estate & Improvements Assessed Values

| | | |
|---|---|---|
| 1 | Residential Real Estate | 3,561,907 |
| 2 | Commercial Real Estate | 1,642,073 |
| 3 | Agricultural Real Estate | 4,836,301 |
| 4 | Residential Improvements | 20,205,716 |
| 5 | Commercial Improvements | 5,433,902 |
| 6 | Agricultural Improvements | 8,642,583 |
| | Total Gross Real Estate and Improvements | 44,322,482 |

## Gross Real Estate and Improvements Assessed Values

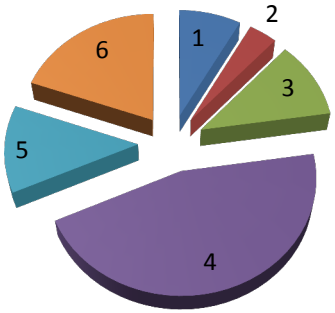

# 2018 ANNUAL COUNTY ABSTRACT
# JOHNSTON COUNTY

**Public Service Property Assessed Values**

**Industry Type**

| | | |
|---|---|---|
| 1 | Airline | 0 |
| 2 | Distribution Pipeline | 201,826 |
| 3 | Electric | 7,202,603 |
| 4 | Fluid Pipeline | 24,466,522 |
| 5 | Gas Pipeline | 716,638 |
| 6 | Railroad | 3,124,454 |
| 7 | Telecommunication | 1,215,636 |
| 8 | Video Services | 11,430 |
| 9 | Water | 0 |
| | Total Public Service Assessed Value | 36,939,109 |

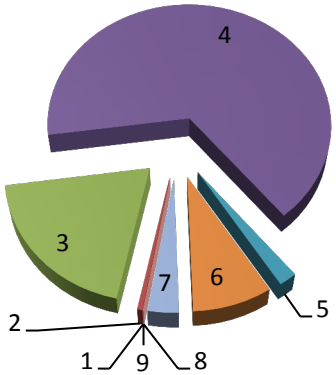


**Household Personal Property Tax Abolished: Yes** **Effective Year: 2006**

**County Information**

| | |
|---|---|
| Population | 10,957 |
| Area (SQ Miles) | 639 |
| Area (Acres) | 408,960 |

**Parcel Information**

| | | |
|---|---|---|
| Residential | 6,727 | 58.68% |
| Commercial | 428 | 3.73% |
| Agricultural | 3,119 | 27.21% |
| Exempt | 1,189 | 10.37% |
| Total | 11,463 | 100.00% |

# 2018 ANNUAL COUNTY ABSTRACT
# KAY COUNTY

## 2018 Centrally Valued Public Service Properties

| Industry Type | Fair Cash Valuation | Assessed Value | Estimate of Tax Dollars |
|---|---|---|---|
| Airline | 44,423 | 5,259 | 486 |
| Distribution Pipeline | 10,275,112 | 2,347,864 | 216,776 |
| Electric | 25,131,211 | 5,742,482 | 530,198 |
| Fluid Pipeline | 219,571,727 | 50,172,142 | 4,632,351 |
| Gas Pipeline | 21,652,799 | 4,947,667 | 456,814 |
| Railroad | 36,682,997 | 4,343,267 | 401,010 |
| Telecommunication | 16,786,130 | 3,835,628 | 354,140 |
| Video Services Provider | 409,620 | 49,152 | 4,538 |
| Water | 2,742 | 627 | 58 |
| Total Public Service Valuation | 330,556,761 | 71,444,088 | 6,596,371 |
| Grand Total Public Service, County Abstract Values and Tax | 4,273,531,431 | 534,553,476 | 49,354,863 |

| Contribution to Total Net Assessed Values | Net Assessed Value | Percent |
|---|---|---|
| 1. Personal Property | 278,194,727 | 52.04% |
| 2. Real Property | 184,914,661 | 34.59% |
| 3. Public Service Property | 71,444,088 | 13.37% |
| Total Net Assessed Values | 534,553,476 | 100.00% |

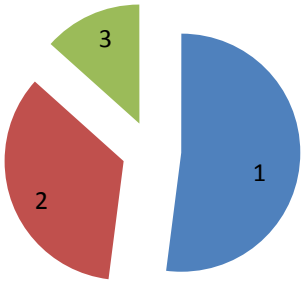

# 2018 ANNUAL COUNTY ABSTRACT
# KAY COUNTY

## Gross Personal Property Assessed Values

| | | |
|---|---|---|
| 1 | Manufacturing and Processing (other than Oil and Gas) | 13,683,298 |
| 2 | Refineries, Gasoline Plants, Gather and Compression | 3,999,547 |
| 3 | Other Oil, Gas and Mining Property | 9,448,677 |
| 4 | Business Inventories (gross) | 52,795,785 |
| 5 | Business Furniture, Fixtures and Equipment | 218,793,956 |
| 6 | Manufactured Homes on Land Owned by Others | 665,124 |
| 7 | Improvements on Leased Land and Leasehold Improvements | 354,209 |
| 8 | Livestock and Animals | 0 |
| 9 | Farm Tractors and Equipment | 4,173,498 |
| 10 | Household Equipment and Other Personal Property | 0 |
| | Total Gross Personal Property Assessed Value | 303,914,094 |

## Gross Personal Property Assessed Values

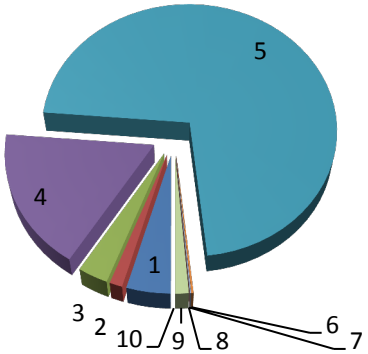


## Gross Real Estate & Improvements Assessed Values

| | | |
|---|---|---|
| 1 | Residential Real Estate | 18,025,782 |
| 2 | Commercial Real Estate | 7,539,128 |
| 3 | Agricultural Real Estate | 16,146,303 |
| 4 | Residential Improvements | 104,289,472 |
| 5 | Commercial Improvements | 38,881,163 |
| 6 | Agricultural Improvements | 10,057,093 |
| | Total Gross Real Estate and Improvements | 194,938,941 |

## Gross Real Estate and Improvements Assessed Values

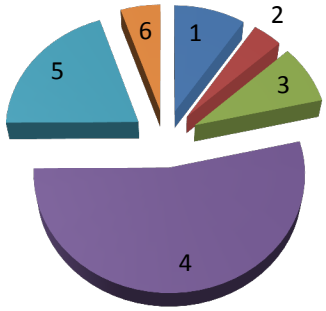

# 2018 ANNUAL COUNTY ABSTRACT
# KAY COUNTY

**Public Service Property Assessed Values**

**Industry Type**

| | | |
|---|---|---|
| 1 | Airline | 5,259 |
| 2 | Distribution Pipeline | 2,347,864 |
| 3 | Electric | 5,742,482 |
| 4 | Fluid Pipeline | 50,172,142 |
| 5 | Gas Pipeline | 4,947,667 |
| 6 | Railroad | 4,343,267 |
| 7 | Telecommunication | 3,835,628 |
| 8 | Video Services | 49,152 |
| 9 | Water | 627 |
| | Total Public Service Assessed Value | 71,444,088 |

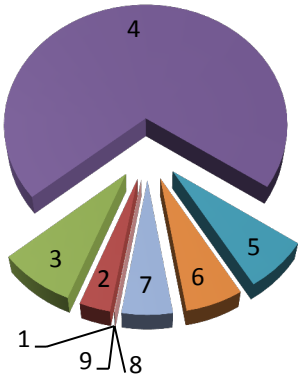


**Household Personal Property Tax Abolished: Yes** **Effective Year: 1996**

**County Information**

| | |
|---|---|
| Population | 44,544 |
| Area (SQ Miles) | 921 |
| Area (Acres) | 589,440 |

**Parcel Information**

| | | |
|---|---|---|
| Residential | 20,523 | 67.71% |
| Commercial | 1,966 | 6.49% |
| Agricultural | 4,815 | 15.88% |
| Exempt | 3,008 | 9.92% |
| Total | 30,312 | 100.00% |

# 2018 ANNUAL COUNTY ABSTRACT
# KINGFISHER COUNTY

## 2018 Centrally Valued Public Service Properties

| Industry Type | Fair Cash Valuation | Assessed Value | Estimate of Tax Dollars |
|---|---|---|---|
| Airline | 1,756 | 208 | 17 |
| Distribution Pipeline | 4,761,205 | 1,087,937 | 87,210 |
| Electric | 40,420,729 | 9,236,134 | 740,373 |
| Fluid Pipeline | 111,916,740 | 25,572,974 | 2,049,943 |
| Gas Pipeline | 14,025,560 | 3,204,842 | 256,902 |
| Railroad | 10,793,451 | 1,277,945 | 102,441 |
| Telecommunication | 51,968,130 | 11,874,718 | 951,884 |
| Video Services Provider | 9,499,194 | 1,139,902 | 91,375 |
| Water | 0 | 0 | 0 |
| Total Public Service Valuation | 243,386,765 | 53,394,660 | 4,280,143 |
| Grand Total Public Service, County Abstract Values and Tax | 3,508,244,817 | 410,160,611 | 32,878,686 |

| Contribution to Total Net Assessed Values | Net Assessed Value | Percent |
|---|---|---|
| 1. Personal Property | 251,431,022 | 61.30% |
| 2. Real Property | 105,334,929 | 25.68% |
| 3. Public Service Property | 53,394,660 | 13.02% |
| Total Net Assessed Values | 410,160,611 | 100.00% |

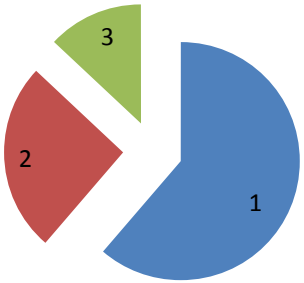

# 2018 ANNUAL COUNTY ABSTRACT
# KINGFISHER COUNTY

## Gross Personal Property Assessed Values

| | | |
|---|---|---|
| 1 | Manufacturing and Processing (other than Oil and Gas) | 0 |
| 2 | Refineries, Gasoline Plants, Gather and Compression | 39,678,104 |
| 3 | Other Oil, Gas and Mining Property | 77,782,952 |
| 4 | Business Inventories (gross) | 5,812,387 |
| 5 | Business Furniture, Fixtures and Equipment | 118,323,922 |
| 6 | Manufactured Homes on Land Owned by Others | 1,376,184 |
| 7 | Improvements on Leased Land and Leasehold Improvements | 1,679,625 |
| 8 | Livestock and Animals | 0 |
| 9 | Farm Tractors and Equipment | 5,829,199 |
| 10 | Household Equipment and Other Personal Property | 3,935 |
| | Total Gross Personal Property Assessed Value | 250,486,308 |

## Gross Personal Property Assessed Values

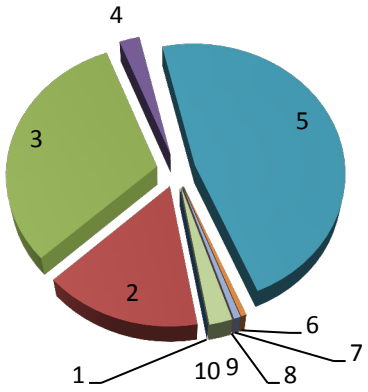


## Gross Real Estate & Improvements Assessed Values

| | | |
|---|---|---|
| 1 | Residential Real Estate | 10,169,125 |
| 2 | Commercial Real Estate | 3,095,967 |
| 3 | Agricultural Real Estate | 17,180,127 |
| 4 | Residential Improvements | 50,872,871 |
| 5 | Commercial Improvements | 10,927,556 |
| 6 | Agricultural Improvements | 16,402,718 |
| | Total Gross Real Estate and Improvements | 108,648,364 |

## Gross Real Estate and Improvements Assessed Values

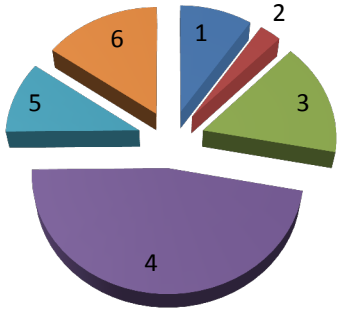

# 2018 ANNUAL COUNTY ABSTRACT
# KINGFISHER COUNTY

**Public Service Property Assessed Values**

**Industry Type**

| | | |
|---|---|---|
| 1 | Airline | 208 |
| 2 | Distribution Pipeline | 1,087,937 |
| 3 | Electric | 9,236,134 |
| 4 | Fluid Pipeline | 25,572,974 |
| 5 | Gas Pipeline | 3,204,842 |
| 6 | Railroad | 1,277,945 |
| 7 | Telecommunication | 11,874,718 |
| 8 | Video Services | 1,139,902 |
| 9 | Water | 0 |
| | Total Public Service Assessed Value | 53,394,660 |

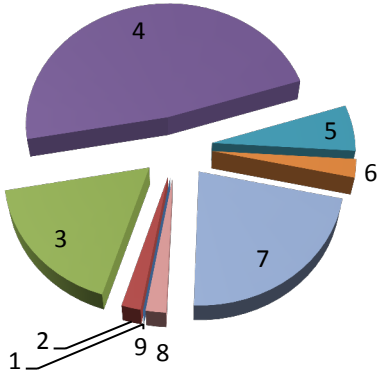


**Household Personal Property Tax Abolished: Yes** **Effective Year: 1997**

**County Information**

| | |
|---|---|
| Population | 15,638 |
| Area (SQ Miles) | 906 |
| Area (Acres) | 579,840 |

**Parcel Information**

| | | |
|---|---|---|
| Residential | 5,921 | 46.20% |
| Commercial | 795 | 6.20% |
| Agricultural | 5,197 | 40.55% |
| Exempt | 904 | 7.05% |
| Total | 12,817 | 100.00% |

# 2018 ANNUAL COUNTY ABSTRACT
# KIOWA COUNTY

## 2018 Centrally Valued Public Service Properties

| Industry Type | Fair Cash Valuation | Assessed Value | Estimate of Tax Dollars |
|---|---|---|---|
| Airline | 0 | 0 | 0 |
| Distribution Pipeline | 1,935,175 | 442,187 | 40,007 |
| Electric | 20,842,579 | 4,762,529 | 430,895 |
| Fluid Pipeline | 22,835,553 | 5,217,924 | 472,098 |
| Gas Pipeline | 4,837,143 | 1,105,287 | 100,002 |
| Railroad | 9,355,897 | 1,107,738 | 100,224 |
| Telecommunication | 6,542,786 | 1,495,030 | 135,265 |
| Video Services Provider | 123,601 | 14,831 | 1,342 |
| Water | 0 | 0 | 0 |
| Total Public Service Valuation | 66,472,734 | 14,145,526 | 1,279,833 |
| Grand Total Public Service, County Abstract Values and Tax | 770,780,394 | 92,324,304 | 8,353,147 |

| Contribution to Total Net Assessed Values | Net Assessed Value | Percent |
|---|---|---|
| 1. Personal Property | 36,662,173 | 39.71% |
| 2. Real Property | 41,516,605 | 44.97% |
| 3. Public Service Property | 14,145,526 | 15.32% |
| Total Net Assessed Values | 92,324,304 | 100.00% |

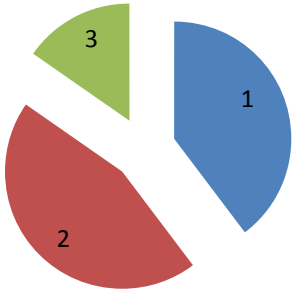

# 2018 ANNUAL COUNTY ABSTRACT
# KIOWA COUNTY

## Gross Personal Property Assessed Values

| | | |
|---|---|---|
| 1 | Manufacturing and Processing (other than Oil and Gas) | 1,578,134 |
| 2 | Refineries, Gasoline Plants, Gather and Compression | 24,021 |
| 3 | Other Oil, Gas and Mining Property | 135,116 |
| 4 | Business Inventories (gross) | 1,667,870 |
| 5 | Business Furniture, Fixtures and Equipment | 30,024,435 |
| 6 | Manufactured Homes on Land Owned by Others | 71,452 |
| 7 | Improvements on Leased Land and Leasehold Improvements | 284,324 |
| 8 | Livestock and Animals | 0 |
| 9 | Farm Tractors and Equipment | 2,698,809 |
| 10 | Household Equipment and Other Personal Property | 37,416 |
| | Total Gross Personal Property Assessed Value | 36,521,577 |

## Gross Personal Property Assessed Values

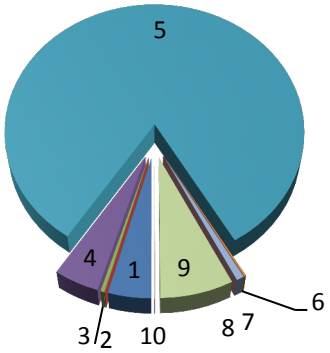


## Gross Real Estate & Improvements Assessed Values

| | | |
|---|---|---|
| 1 | Residential Real Estate | 3,244,286 |
| 2 | Commercial Real Estate | 839,280 |
| 3 | Agricultural Real Estate | 12,979,177 |
| 4 | Residential Improvements | 20,803,498 |
| 5 | Commercial Improvements | 3,621,758 |
| 6 | Agricultural Improvements | 2,508,180 |
| | Total Gross Real Estate and Improvements | 43,996,179 |

## Gross Real Estate and Improvements Assessed Values

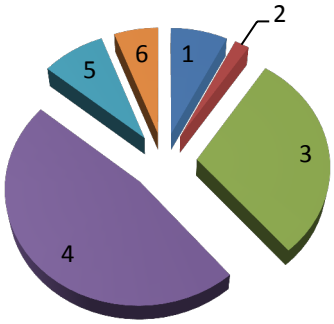

# 2018 ANNUAL COUNTY ABSTRACT
# KIOWA COUNTY

**Public Service Property Assessed Values**

**Industry Type**

| | | |
|---|---|---|
| 1 | Airline | 0 |
| 2 | Distribution Pipeline | 442,187 |
| 3 | Electric | 4,762,529 |
| 4 | Fluid Pipeline | 5,217,924 |
| 5 | Gas Pipeline | 1,105,287 |
| 6 | Railroad | 1,107,738 |
| 7 | Telecommunication | 1,495,030 |
| 8 | Video Services | 14,831 |
| 9 | Water | 0 |
| | Total Public Service Assessed Value | 14,145,526 |

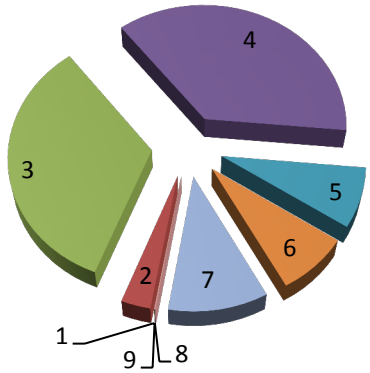


**Household Personal Property Tax Abolished: Yes** **Effective Year: 2001**

**County Information**

| | |
|---|---|
| Population | 9,341 |
| Area (SQ Miles) | 1,019 |
| Area (Acres) | 652,160 |

**Parcel Information**

| | | |
|---|---|---|
| Residential | 6,321 | 48.26% |
| Commercial | 802 | 6.12% |
| Agricultural | 4,208 | 32.13% |
| Exempt | 1,767 | 13.49% |
| Total | 13,098 | 100.00% |

# 2018 ANNUAL COUNTY ABSTRACT
# LATIMER COUNTY

## 2018 Centrally Valued Public Service Properties

| Industry Type | Fair Cash Valuation | Assessed Value | Estimate of Tax Dollars |
|---|---|---|---|
| Airline | 585 | 69 | 6 |
| Distribution Pipeline | 1,554,259 | 355,148 | 32,766 |
| Electric | 21,587,834 | 4,932,820 | 455,102 |
| Fluid Pipeline | 0 | 0 | 0 |
| Gas Pipeline | 32,765,692 | 7,486,960 | 690,747 |
| Railroad | 1,233,416 | 146,037 | 13,473 |
| Telecommunication | 5,743,513 | 1,312,394 | 121,082 |
| Video Services Provider | 127,114 | 15,254 | 1,407 |
| Water | 0 | 0 | 0 |
| Total Public Service Valuation | 63,012,413 | 14,248,682 | 1,314,584 |
| Grand Total Public Service, County Abstract Values and Tax | 540,282,467 | 61,406,284 | 5,665,346 |

| Contribution to Total Net Assessed Values | Net Assessed Value | Percent |
|---|---|---|
| 1. Personal Property | 19,623,107 | 31.96% |
| 2. Real Property | 27,534,495 | 44.84% |
| 3. Public Service Property | 14,248,682 | 23.20% |
| Total Net Assessed Values | 61,406,284 | 100.00% |

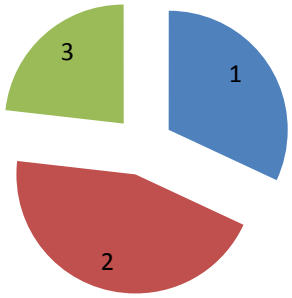

# 2018 ANNUAL COUNTY ABSTRACT
# LATIMER COUNTY

## Gross Personal Property Assessed Values

| | | |
|---|---|---|
| 1 | Manufacturing and Processing (other than Oil and Gas) | 0 |
| 2 | Refineries, Gasoline Plants, Gather and Compression | 6,865,761 |
| 3 | Other Oil, Gas and Mining Property | 7,391,530 |
| 4 | Business Inventories (gross) | 2,003,241 |
| 5 | Business Furniture, Fixtures and Equipment | 3,061,018 |
| 6 | Manufactured Homes on Land Owned by Others | 639,719 |
| 7 | Improvements on Leased Land and Leasehold Improvements | 190,019 |
| 8 | Livestock and Animals | 101 |
| 9 | Farm Tractors and Equipment | 585,492 |
| 10 | Household Equipment and Other Personal Property | 3,530 |
| | Total Gross Personal Property Assessed Value | 20,740,411 |

## Gross Personal Property Assessed Values

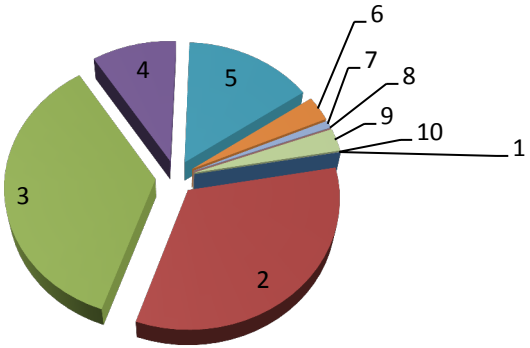


## Gross Real Estate & Improvements Assessed Values

| | | |
|---|---|---|
| 1 | Residential Real Estate | 3,112,737 |
| 2 | Commercial Real Estate | 864,758 |
| 3 | Agricultural Real Estate | 3,133,588 |
| 4 | Residential Improvements | 12,178,066 |
| 5 | Commercial Improvements | 4,090,302 |
| 6 | Agricultural Improvements | 6,845,436 |
| | Total Gross Real Estate and Improvements | 30,224,887 |

## Gross Real Estate and Improvements Assessed Values

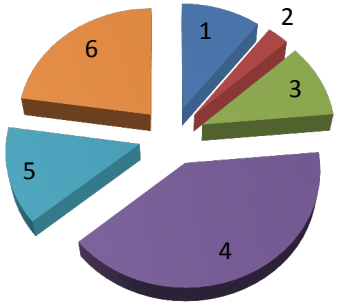

# 2018 ANNUAL COUNTY ABSTRACT
# LATIMER COUNTY

**Public Service Property Assessed Values**

**Industry Type**

| | | |
|---|---|---|
| 1 | Airline | 69 |
| 2 | Distribution Pipeline | 355,148 |
| 3 | Electric | 4,932,820 |
| 4 | Fluid Pipeline | 0 |
| 5 | Gas Pipeline | 7,486,960 |
| 6 | Railroad | 146,037 |
| 7 | Telecommunication | 1,312,394 |
| 8 | Video Services | 15,254 |
| 9 | Water | 0 |
| | Total Public Service Assessed Value | 14,248,682 |

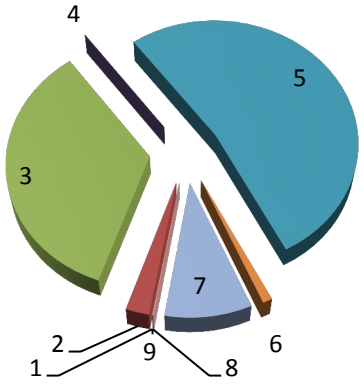


**Household Personal Property Tax Abolished: Yes** **Effective Year: 1997**

**County Information**

| | |
|---|---|
| Population | 10,411 |
| Area (SQ Miles) | 728 |
| Area (Acres) | 465,920 |

**Parcel Information**

| | | |
|---|---|---|
| Residential | 5,784 | 50.00% |
| Commercial | 344 | 2.97% |
| Agricultural | 4,783 | 41.34% |
| Exempt | 658 | 5.69% |
| Total | 11,569 | 100.00% |

# 2018 ANNUAL COUNTY ABSTRACT
# LeFLORE COUNTY

## 2018 Centrally Valued Public Service Properties

| Industry Type | Fair Cash Valuation | Assessed Value | Estimate of Tax Dollars |
|---|---|---|---|
| Airline | 0 | 0 | 0 |
| Distribution Pipeline | 11,887,981 | 2,716,403 | 234,409 |
| Electric | 45,023,197 | 10,287,799 | 887,775 |
| Fluid Pipeline | 25,204,531 | 5,759,235 | 496,987 |
| Gas Pipeline | 18,227,416 | 4,164,963 | 359,411 |
| Railroad | 50,979,559 | 6,035,980 | 520,869 |
| Telecommunication | 25,112,544 | 5,738,211 | 495,173 |
| Video Services Provider | 200,569 | 24,069 | 2,077 |
| Water | 0 | 0 | 0 |
| Total Public Service Valuation | 176,635,797 | 34,726,660 | 2,996,702 |
| Grand Total Public Service, County Abstract Values and Tax | 2,309,691,578 | 255,877,651 | 22,080,703 |

| Contribution to Total Net Assessed Values | Net Assessed Value | Percent |
|---|---|---|
| 1. Personal Property | 44,949,356 | 17.57% |
| 2. Real Property | 176,201,635 | 68.86% |
| 3. Public Service Property | 34,726,660 | 13.57% |
| Total Net Assessed Values | 255,877,651 | 100.00% |

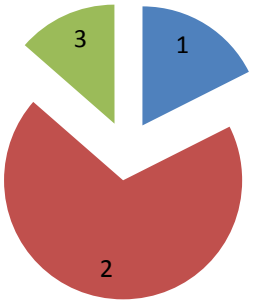

# 2018 ANNUAL COUNTY ABSTRACT
# LeFLORE COUNTY

## Gross Personal Property Assessed Values

| | | |
|---|---|---|
| 1 | Manufacturing and Processing (other than Oil and Gas) | 15,237,549 |
| 2 | Refineries, Gasoline Plants, Gather and Compression | 6,019,154 |
| 3 | Other Oil, Gas and Mining Property | 1,611,457 |
| 4 | Business Inventories (gross) | 7,642,785 |
| 5 | Business Furniture, Fixtures and Equipment | 7,525,115 |
| 6 | Manufactured Homes on Land Owned by Others | 1,708,109 |
| 7 | Improvements on Leased Land and Leasehold Improvements | 429,694 |
| 8 | Livestock and Animals | 0 |
| 9 | Farm Tractors and Equipment | 3,965,977 |
| 10 | Household Equipment and Other Personal Property | 3,264 |
| | Total Gross Personal Property Assessed Value | 44,143,104 |

## Gross Personal Property Assessed Values

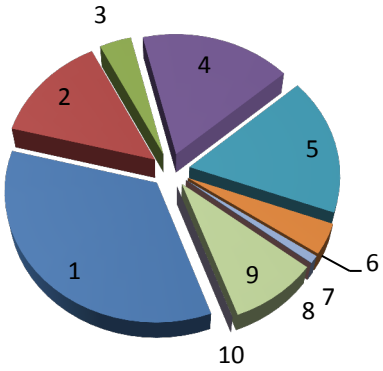


## Gross Real Estate & Improvements Assessed Values

| | | |
|---|---|---|
| 1 | Residential Real Estate | 17,516,568 |
| 2 | Commercial Real Estate | 6,778,835 |
| 3 | Agricultural Real Estate | 9,302,216 |
| 4 | Residential Improvements | 103,427,802 |
| 5 | Commercial Improvements | 25,784,197 |
| 6 | Agricultural Improvements | 27,684,982 |
| | Total Gross Real Estate and Improvements | 190,494,600 |

## Gross Real Estate and Improvements Assessed Values

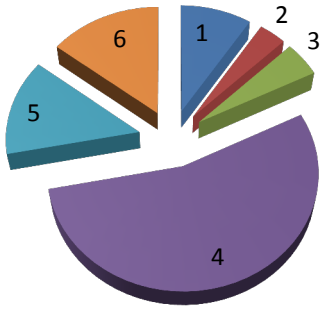

# 2018 ANNUAL COUNTY ABSTRACT
# LeFLORE COUNTY

**Public Service Property Assessed Values**

**Industry Type**

| | | |
|---|---|---|
| 1 | Airline | 0 |
| 2 | Distribution Pipeline | 2,716,403 |
| 3 | Electric | 10,287,799 |
| 4 | Fluid Pipeline | 5,759,235 |
| 5 | Gas Pipeline | 4,164,963 |
| 6 | Railroad | 6,035,980 |
| 7 | Telecommunication | 5,738,211 |
| 8 | Video Services | 24,069 |
| 9 | Water | 0 |
| | Total Public Service Assessed Value | 34,726,660 |

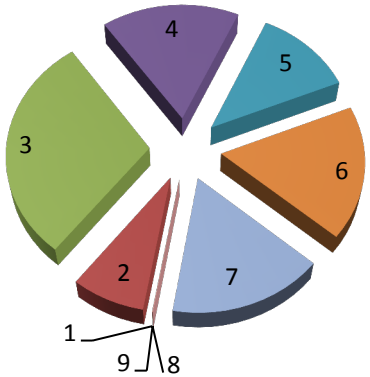


**Household Personal Property Tax Abolished: Yes** **Effective Year: 2009**

**County Information**

| | |
|---|---|
| Population | 49,731 |
| Area (SQ Miles) | 1,585 |
| Area (Acres) | 1,014,400 |

**Parcel Information**

| | | |
|---|---|---|
| Residential | 24,531 | 63.24% |
| Commercial | 1,691 | 4.36% |
| Agricultural | 9,642 | 24.86% |
| Exempt | 2,926 | 7.54% |
| Total | 38,790 | 100.00% |

# 2018 ANNUAL COUNTY ABSTRACT
# LINCOLN COUNTY

## 2018 Centrally Valued Public Service Properties

| Industry Type | Fair Cash Valuation | Assessed Value | Estimate of Tax Dollars |
|---|---|---|---|
| Airline | 585 | 69 | 6 |
| Distribution Pipeline | 4,395,859 | 1,004,454 | 88,044 |
| Electric | 42,477,035 | 9,706,004 | 850,769 |
| Fluid Pipeline | 805,709,288 | 184,104,575 | 16,137,485 |
| Gas Pipeline | 9,536,043 | 2,178,989 | 190,997 |
| Railroad | 5,362,749 | 634,949 | 55,656 |
| Telecommunication | 25,692,264 | 5,870,685 | 514,588 |
| Video Services Provider | 187,392 | 22,486 | 1,971 |
| Water | 0 | 0 | 0 |
| Total Public Service Valuation | 893,361,215 | 203,522,211 | 17,839,517 |
| Grand Total Public Service, County Abstract Values and Tax | 3,139,662,195 | 449,135,127 | 39,368,449 |

| Contribution to Total Net Assessed Values | Net Assessed Value | Percent |
|---|---|---|
| 1. Personal Property | 120,036,690 | 26.73% |
| 2. Real Property | 125,576,226 | 27.96% |
| 3. Public Service Property | 203,522,211 | 45.31% |
| Total Net Assessed Values | 449,135,127 | 100.00% |

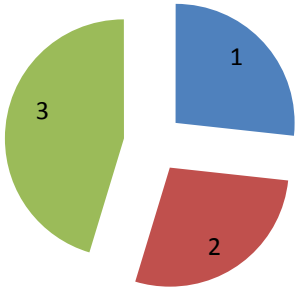

# 2018 ANNUAL COUNTY ABSTRACT
# LINCOLN COUNTY

## Gross Personal Property Assessed Values

| | | |
|---|---|---|
| 1 | Manufacturing and Processing (other than Oil and Gas) | 667,799 |
| 2 | Refineries, Gasoline Plants, Gather and Compression | 11,624,743 |
| 3 | Other Oil, Gas and Mining Property | 56,729,005 |
| 4 | Business Inventories (gross) | 41,175,720 |
| 5 | Business Furniture, Fixtures and Equipment | 5,454,269 |
| 6 | Manufactured Homes on Land Owned by Others | 1,280,001 |
| 7 | Improvements on Leased Land and Leasehold Improvements | 410,402 |
| 8 | Livestock and Animals | 0 |
| 9 | Farm Tractors and Equipment | 3,929,709 |
| 10 | Household Equipment and Other Personal Property | 877 |
| | Total Gross Personal Property Assessed Value | 121,272,525 |

## Gross Personal Property Assessed Values

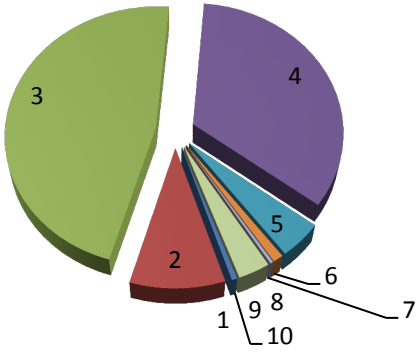


## Gross Real Estate & Improvements Assessed Values

| | | |
|---|---|---|
| 1 | Residential Real Estate | 15,013,120 |
| 2 | Commercial Real Estate | 3,302,723 |
| 3 | Agricultural Real Estate | 7,123,096 |
| 4 | Residential Improvements | 62,813,920 |
| 5 | Commercial Improvements | 14,592,857 |
| 6 | Agricultural Improvements | 33,081,434 |
| | Total Gross Real Estate and Improvements | 135,927,150 |

## Gross Real Estate and Improvements Assessed Values

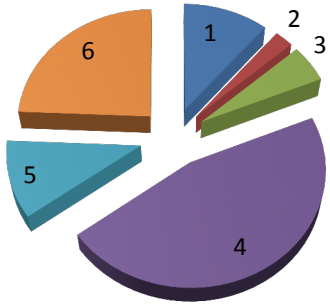

# 2018 ANNUAL COUNTY ABSTRACT
# LINCOLN COUNTY

**Public Service Property Assessed Values**

**Industry Type**

| | | |
|---|---|---|
| 1 | Airline | 69 |
| 2 | Distribution Pipeline | 1,004,454 |
| 3 | Electric | 9,706,004 |
| 4 | Fluid Pipeline | 184,104,575 |
| 5 | Gas Pipeline | 2,178,989 |
| 6 | Railroad | 634,949 |
| 7 | Telecommunication | 5,870,685 |
| 8 | Video Services | 22,486 |
| 9 | Water | 0 |
| | Total Public Service Assessed Value | 203,522,211 |

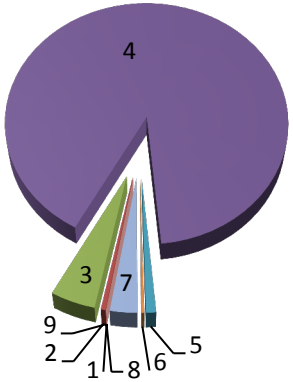


**Household Personal Property Tax Abolished: Yes** **Effective Year: 2006**

**County Information**

| | |
|---|---|
| Population | 34,273 |
| Area (SQ Miles) | 964 |
| Area (Acres) | 616,960 |

**Parcel Information**

| | | |
|---|---|---|
| Residential | 14,710 | 57.76% |
| Commercial | 1,139 | 4.47% |
| Agricultural | 7,783 | 30.56% |
| Exempt | 1,836 | 7.21% |
| Total | 25,468 | 100.00% |

# 2018 ANNUAL COUNTY ABSTRACT
# LOGAN COUNTY

## 2018 Centrally Valued Public Service Properties

| Industry Type | Fair Cash Valuation | Assessed Value | Estimate of Tax Dollars |
|---|---|---|---|
| Airline | 585 | 69 | 7 |
| Distribution Pipeline | 11,316,886 | 2,585,909 | 250,573 |
| Electric | 40,981,656 | 9,364,309 | 907,396 |
| Fluid Pipeline | 90,187,464 | 20,607,833 | 1,996,887 |
| Gas Pipeline | 84,034,733 | 19,201,935 | 1,860,656 |
| Railroad | 38,739,128 | 4,586,713 | 444,450 |
| Telecommunication | 13,336,435 | 3,047,379 | 295,289 |
| Video Services Provider | 900,585 | 108,072 | 10,472 |
| Water | 50,000 | 11,425 | 1,107 |
| Total Public Service Valuation | 279,547,472 | 59,513,644 | 5,766,837 |
| Grand Total Public Service, County Abstract Values and Tax | 3,354,602,694 | 380,707,815 | 36,890,360 |

| Contribution to Total Net Assessed Values | Net Assessed Value | Percent |
|---|---|---|
| 1. Personal Property | 44,635,121 | 11.72% |
| 2. Real Property | 276,559,050 | 72.64% |
| 3. Public Service Property | 59,513,644 | 15.63% |
| Total Net Assessed Values | 380,707,815 | 100.00% |

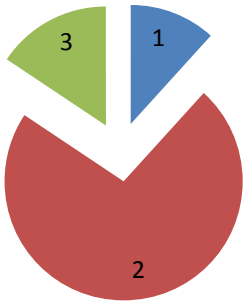

# 2018 ANNUAL COUNTY ABSTRACT
# LOGAN COUNTY

## Gross Personal Property Assessed Values

| | | |
|---|---|---|
| 1 | Manufacturing and Processing (other than Oil and Gas) | 3,823,014 |
| 2 | Refineries, Gasoline Plants, Gather and Compression | 25,481,148 |
| 3 | Other Oil, Gas and Mining Property | 1,242,906 |
| 4 | Business Inventories (gross) | 3,249,158 |
| 5 | Business Furniture, Fixtures and Equipment | 6,554,977 |
| 6 | Manufactured Homes on Land Owned by Others | 1,437,645 |
| 7 | Improvements on Leased Land and Leasehold Improvements | 905,546 |
| 8 | Livestock and Animals | 2,900 |
| 9 | Farm Tractors and Equipment | 1,885,753 |
| 10 | Household Equipment and Other Personal Property | 0 |
| | Total Gross Personal Property Assessed Value | 44,583,047 |

## Gross Personal Property Assessed Values

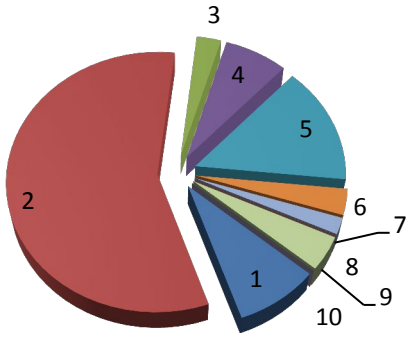


## Gross Real Estate & Improvements Assessed Values

| | | |
|---|---|---|
| 1 | Residential Real Estate | 44,816,020 |
| 2 | Commercial Real Estate | 5,793,055 |
| 3 | Agricultural Real Estate | 9,717,489 |
| 4 | Residential Improvements | 182,560,966 |
| 5 | Commercial Improvements | 20,296,275 |
| 6 | Agricultural Improvements | 26,032,112 |
| | Total Gross Real Estate and Improvements | 289,215,917 |

## Gross Real Estate and Improvements Assessed Values

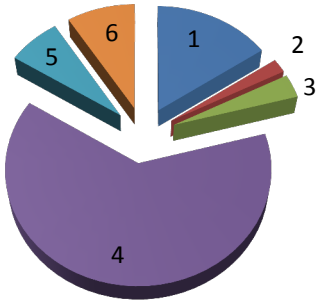

# 2018 ANNUAL COUNTY ABSTRACT
# LOGAN COUNTY

**Public Service Property Assessed Values**

**Industry Type**

| | | |
|---|---|---|
| 1 | Airline | 69 |
| 2 | Distribution Pipeline | 2,585,909 |
| 3 | Electric | 9,364,309 |
| 4 | Fluid Pipeline | 20,607,833 |
| 5 | Gas Pipeline | 19,201,935 |
| 6 | Railroad | 4,586,713 |
| 7 | Telecommunication | 3,047,379 |
| 8 | Video Services | 108,072 |
| 9 | Water | 11,425 |
| | Total Public Service Assessed Value | 59,513,644 |

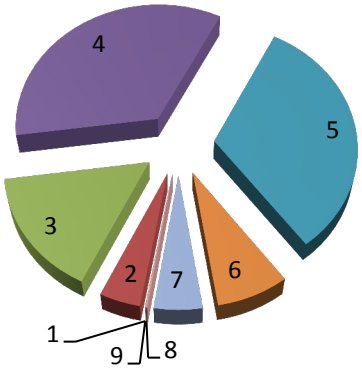


**Household Personal Property Tax Abolished: Yes** **Effective Year: 1997**

**County Information**

| | |
|---|---|
| Population | 46,784 |
| Area (SQ Miles) | 748 |
| Area (Acres) | 478,720 |

**Parcel Information**

| | | |
|---|---|---|
| Residential | 21,668 | 72.99% |
| Commercial | 934 | 3.15% |
| Agricultural | 5,890 | 19.84% |
| Exempt | 1,193 | 4.02% |
| Total | 29,685 | 100.00% |

# 2018 ANNUAL COUNTY ABSTRACT
# LOVE COUNTY

## 2018 Centrally Valued Public Service Properties

| Industry Type | Fair Cash Valuation | Assessed Value | Estimate of Tax Dollars |
|---|---|---|---|
| Airline | 0 | 0 | 0 |
| Distribution Pipeline | 804,918 | 183,924 | 16,434 |
| Electric | 3,748,611 | 856,557 | 76,537 |
| Fluid Pipeline | 12,299,628 | 2,810,463 | 251,127 |
| Gas Pipeline | 2,987,147 | 682,563 | 60,990 |
| Railroad | 25,651,430 | 3,037,128 | 271,381 |
| Telecommunication | 6,299,523 | 1,439,442 | 128,621 |
| Video Services Provider | 157,617 | 18,913 | 1,690 |
| Water | 0 | 0 | 0 |
| Total Public Service Valuation | 51,948,874 | 9,028,990 | 806,780 |
| Grand Total Public Service, County Abstract Values and Tax | 939,218,625 | 107,106,660 | 9,570,456 |

| Contribution to Total Net Assessed Values | Net Assessed Value | Percent |
|---|---|---|
| 1. Personal Property | 20,456,805 | 19.10% |
| 2. Real Property | 77,620,865 | 72.47% |
| 3. Public Service Property | 9,028,990 | 8.43% |
| Total Net Assessed Values | 107,106,660 | 100.00% |

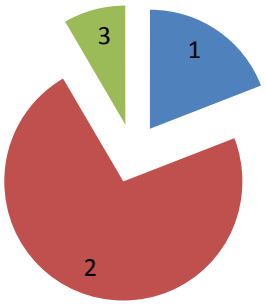

# 2018 ANNUAL COUNTY ABSTRACT
# LOVE COUNTY

## Gross Personal Property Assessed Values

| | | |
|---|---|---|
| 1 | Manufacturing and Processing (other than Oil and Gas) | 292,588 |
| 2 | Refineries, Gasoline Plants, Gather and Compression | 8,259,516 |
| 3 | Other Oil, Gas and Mining Property | 1,221,359 |
| 4 | Business Inventories (gross) | 6,971,616 |
| 5 | Business Furniture, Fixtures and Equipment | 7,053,693 |
| 6 | Manufactured Homes on Land Owned by Others | 505,591 |
| 7 | Improvements on Leased Land and Leasehold Improvements | 525,449 |
| 8 | Livestock and Animals | 0 |
| 9 | Farm Tractors and Equipment | 1,157,572 |
| 10 | Household Equipment and Other Personal Property | 17,935 |
| | Total Gross Personal Property Assessed Value | 26,005,319 |

## Gross Personal Property Assessed Values

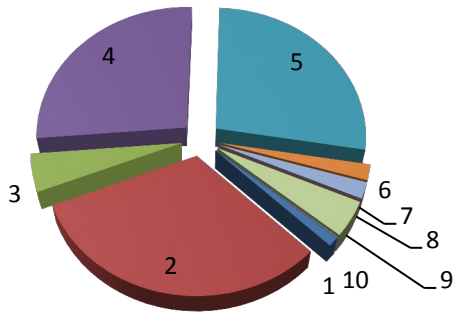


## Gross Real Estate & Improvements Assessed Values

| | | |
|---|---|---|
| 1 | Residential Real Estate | 4,018,261 |
| 2 | Commercial Real Estate | 2,728,360 |
| 3 | Agricultural Real Estate | 4,465,175 |
| 4 | Residential Improvements | 21,063,979 |
| 5 | Commercial Improvements | 32,802,617 |
| 6 | Agricultural Improvements | 15,388,730 |
| | Total Gross Real Estate and Improvements | 80,467,122 |

## Gross Real Estate and Improvements Assessed Values

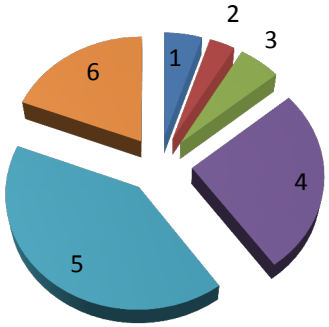

# 2018 ANNUAL COUNTY ABSTRACT
# LOVE COUNTY

**Public Service Property Assessed Values**

**Industry Type**

| | | |
|---|---|---|
| 1 | Airline | 0 |
| 2 | Distribution Pipeline | 183,924 |
| 3 | Electric | 856,557 |
| 4 | Fluid Pipeline | 2,810,463 |
| 5 | Gas Pipeline | 682,563 |
| 6 | Railroad | 3,037,128 |
| 7 | Telecommunication | 1,439,442 |
| 8 | Video Services | 18,913 |
| 9 | Water | 0 |
| | Total Public Service Assessed Value | 9,028,990 |

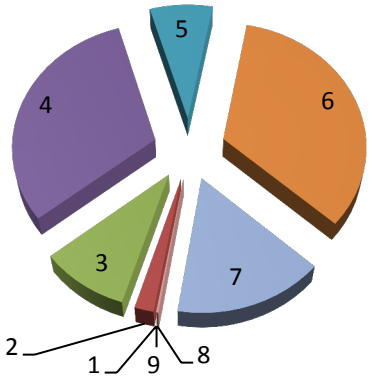


**Household Personal Property Tax Abolished: Yes** **Effective Year: 2005**

**County Information**

| | |
|---|---|
| Population | 10,034 |
| Area (SQ Miles) | 519 |
| Area (Acres) | 332,160 |

**Parcel Information**

| | | |
|---|---|---|
| Residential | 6,389 | 52.33% |
| Commercial | 338 | 2.77% |
| Agricultural | 3,758 | 30.78% |
| Exempt | 1,724 | 14.12% |
| Total | 12,209 | 100.00% |

# 2018 ANNUAL COUNTY ABSTRACT
# McCLAIN COUNTY

## 2018 Centrally Valued Public Service Properties

| Industry Type | Fair Cash Valuation | Assessed Value | Estimate of Tax Dollars |
|---|---|---|---|
| Airline | 2,341 | 277 | 31 |
| Distribution Pipeline | 5,607,289 | 1,281,267 | 142,459 |
| Electric | 132,389,061 | 30,250,902 | 3,363,480 |
| Fluid Pipeline | 19,429,432 | 4,439,628 | 493,625 |
| Gas Pipeline | 18,224,815 | 4,164,373 | 463,020 |
| Railroad | 20,178,026 | 2,389,079 | 265,632 |
| Telecommunication | 21,786,404 | 4,978,197 | 553,506 |
| Video Services Provider | 1,146,792 | 137,615 | 15,301 |
| Water | 0 | 0 | 0 |
| Total Public Service Valuation | 218,764,160 | 47,641,338 | 5,297,054 |
| Grand Total Public Service, County Abstract Values and Tax | 2,886,641,678 | 327,583,847 | 36,422,768 |

| Contribution to Total Net Assessed Values | Net Assessed Value | Percent |
|---|---|---|
| 1. Personal Property | 36,019,656 | 11.00% |
| 2. Real Property | 243,922,853 | 74.46% |
| 3. Public Service Property | 47,641,338 | 14.54% |
| Total Net Assessed Values | 327,583,847 | 100.00% |

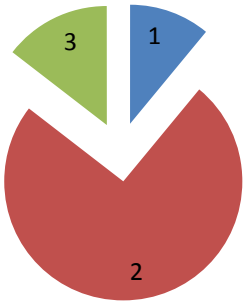

# 2018 ANNUAL COUNTY ABSTRACT
# McCLAIN COUNTY

## Gross Personal Property Assessed Values

| | | |
|---|---|---|
| 1 | Manufacturing and Processing (other than Oil and Gas) | 1,973,530 |
| 2 | Refineries, Gasoline Plants, Gather and Compression | 478,613 |
| 3 | Other Oil, Gas and Mining Property | 13,715,768 |
| 4 | Business Inventories (gross) | 4,939,473 |
| 5 | Business Furniture, Fixtures and Equipment | 9,604,969 |
| 6 | Manufactured Homes on Land Owned by Others | 2,131,610 |
| 7 | Improvements on Leased Land and Leasehold Improvements | 97,868 |
| 8 | Livestock and Animals | 0 |
| 9 | Farm Tractors and Equipment | 2,867,537 |
| 10 | Household Equipment and Other Personal Property | 203 |
| | Total Gross Personal Property Assessed Value | 35,809,571 |

## Gross Personal Property Assessed Values

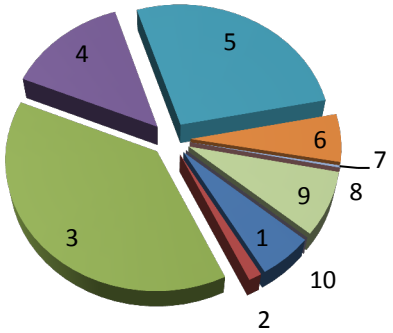


## Gross Real Estate & Improvements Assessed Values

| | | |
|---|---|---|
| 1 | Residential Real Estate | 43,826,797 |
| 2 | Commercial Real Estate | 9,278,292 |
| 3 | Agricultural Real Estate | 7,074,045 |
| 4 | Residential Improvements | 153,853,761 |
| 5 | Commercial Improvements | 26,223,288 |
| 6 | Agricultural Improvements | 17,401,161 |
| | Total Gross Real Estate and Improvements | 257,657,344 |

## Gross Real Estate and Improvements Assessed Values

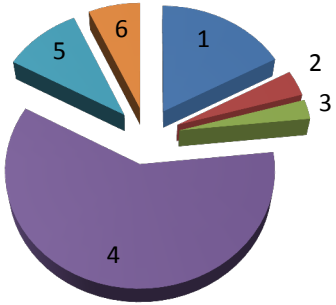

# 2018 ANNUAL COUNTY ABSTRACT
# McCLAIN COUNTY

**Public Service Property Assessed Values**

**Industry Type**

| | | |
|---|---|---|
| 1 | Airline | 277 |
| 2 | Distribution Pipeline | 1,281,267 |
| 3 | Electric | 30,250,902 |
| 4 | Fluid Pipeline | 4,439,628 |
| 5 | Gas Pipeline | 4,164,373 |
| 6 | Railroad | 2,389,079 |
| 7 | Telecommunication | 4,978,197 |
| 8 | Video Services | 137,615 |
| 9 | Water | 0 |
| | Total Public Service Assessed Value | 47,641,338 |

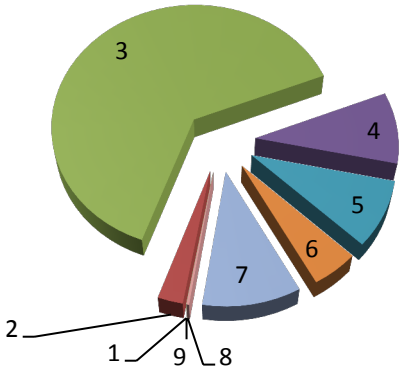


**Household Personal Property Tax Abolished: Yes** **Effective Year: 2001**

**County Information**

| | |
|---|---|
| Population | 39,343 |
| Area (SQ Miles) | 581 |
| Area (Acres) | 371,840 |

**Parcel Information**

| | | |
|---|---|---|
| Residential | 17,824 | 76.02% |
| Commercial | 1,162 | 4.96% |
| Agricultural | 3,516 | 15.00% |
| Exempt | 944 | 4.03% |
| Total | 23,446 | 100.00% |

# 2018 ANNUAL COUNTY ABSTRACT
# McCURTAIN COUNTY

## 2018 Centrally Valued Public Service Properties

| Industry Type | Fair Cash Valuation | Assessed Value | Estimate of Tax Dollars |
|---|---|---|---|
| Airline | 1,171 | 139 | 12 |
| Distribution Pipeline | 3,663,148 | 837,028 | 71,490 |
| Electric | 94,776,313 | 21,656,381 | 1,849,657 |
| Fluid Pipeline | 0 | 0 | 0 |
| Gas Pipeline | 3,310,798 | 756,517 | 64,614 |
| Railroad | 40,061,548 | 4,743,288 | 405,121 |
| Telecommunication | 38,545,229 | 8,807,581 | 752,249 |
| Video Services Provider | 163,367 | 19,602 | 1,674 |
| Water | 0 | 0 | 0 |
| Total Public Service Valuation | 180,521,574 | 36,820,536 | 3,144,817 |
| Grand Total Public Service, County Abstract Values and Tax | 2,093,719,380 | 236,927,898 | 20,235,848 |

| Contribution to Total Net Assessed Values | Net Assessed Value | Percent |
|---|---|---|
| 1. Personal Property | 69,746,722 | 29.44% |
| 2. Real Property | 130,360,640 | 55.02% |
| 3. Public Service Property | 36,820,536 | 15.54% |
| Total Net Assessed Values | 236,927,898 | 100.00% |

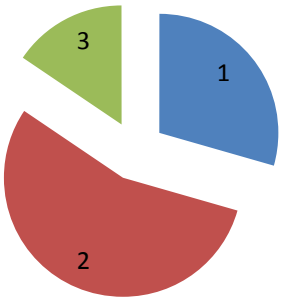

# 2018 ANNUAL COUNTY ABSTRACT
# McCURTAIN COUNTY

## Gross Personal Property Assessed Values

| | | |
|---|---|---|
| 1 | Manufacturing and Processing (other than Oil and Gas) | 45,263,890 |
| 2 | Refineries, Gasoline Plants, Gather and Compression | 0 |
| 3 | Other Oil, Gas and Mining Property | 0 |
| 4 | Business Inventories (gross) | 9,458,640 |
| 5 | Business Furniture, Fixtures and Equipment | 15,351,575 |
| 6 | Manufactured Homes on Land Owned by Others | 627,100 |
| 7 | Improvements on Leased Land and Leasehold Improvements | 59,378 |
| 8 | Livestock and Animals | 506,948 |
| 9 | Farm Tractors and Equipment | 523,187 |
| 10 | Household Equipment and Other Personal Property | 3,572 |
| | Total Gross Personal Property Assessed Value | 71,794,290 |

## Gross Personal Property Assessed Values

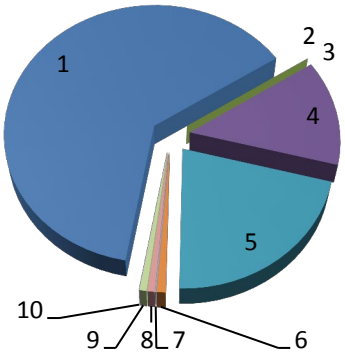


## Gross Real Estate & Improvements Assessed Values

| | | |
|---|---|---|
| 1 | Residential Real Estate | 13,736,931 |
| 2 | Commercial Real Estate | 4,591,610 |
| 3 | Agricultural Real Estate | 10,461,997 |
| 4 | Residential Improvements | 49,854,682 |
| 5 | Commercial Improvements | 32,883,546 |
| 6 | Agricultural Improvements | 27,129,084 |
| | Total Gross Real Estate and Improvements | 138,657,850 |

## Gross Real Estate and Improvements Assessed Values

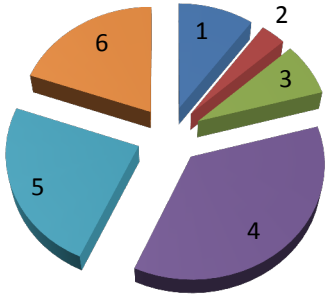

# 2018 ANNUAL COUNTY ABSTRACT
# McCURTAIN COUNTY

**Public Service Property Assessed Values**

**Industry Type**

| | | |
|---|---|---|
| 1 | Airline | 139 |
| 2 | Distribution Pipeline | 837,028 |
| 3 | Electric | 21,656,381 |
| 4 | Fluid Pipeline | 0 |
| 5 | Gas Pipeline | 756,517 |
| 6 | Railroad | 4,743,288 |
| 7 | Telecommunication | 8,807,581 |
| 8 | Video Services | 19,602 |
| 9 | Water | 0 |
| | Total Public Service Assessed Value | 36,820,536 |

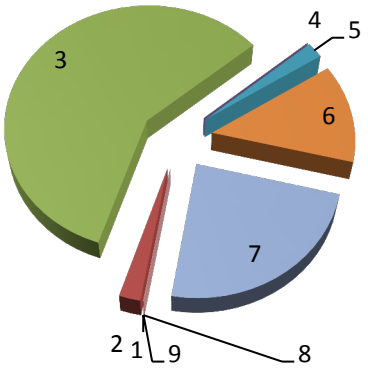


**Household Personal Property Tax Abolished: Yes** **Effective Year: 2009**

**County Information**

| | |
|---|---|
| Population | 32,808 |
| Area (SQ Miles) | 1,826 |
| Area (Acres) | 1,168,640 |

**Parcel Information**

| | | |
|---|---|---|
| Residential | 22,713 | 56.13% |
| Commercial | 2,626 | 6.49% |
| Agricultural | 14,928 | 36.89% |
| Exempt | 199 | 0.49% |
| Total | 40,466 | 100.00% |

# 2018 ANNUAL COUNTY ABSTRACT
# McINTOSH COUNTY

## 2018 Centrally Valued Public Service Properties

| Industry Type | Fair Cash Valuation | Assessed Value | Estimate of Tax Dollars |
|---|---|---|---|
| Airline | 1,170 | 138 | 12 |
| Distribution Pipeline | 2,392,755 | 546,745 | 48,549 |
| Electric | 17,263,685 | 3,944,754 | 350,278 |
| Fluid Pipeline | 12,808,116 | 2,926,654 | 259,875 |
| Gas Pipeline | 2,732,101 | 624,285 | 55,434 |
| Railroad | 14,271,392 | 1,689,732 | 150,041 |
| Telecommunication | 12,774,653 | 2,919,005 | 259,195 |
| Video Services Provider | 132,548 | 15,906 | 1,412 |
| Water | 0 | 0 | 0 |
| Total Public Service Valuation | 62,376,420 | 12,667,219 | 1,124,796 |
| Grand Total Public Service, County Abstract Values and Tax | 1,196,390,245 | 129,862,549 | 11,531,249 |

| Contribution to Total Net Assessed Values | Net Assessed Value | Percent |
|---|---|---|
| 1. Personal Property | 13,822,420 | 10.64% |
| 2. Real Property | 103,372,910 | 79.60% |
| 3. Public Service Property | 12,667,219 | 9.75% |
| Total Net Assessed Values | 129,862,549 | 100.00% |

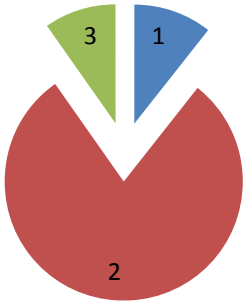

# 2018 ANNUAL COUNTY ABSTRACT
# McINTOSH COUNTY

## Gross Personal Property Assessed Values

| | | |
|---|---|---|
| 1 | Manufacturing and Processing (other than Oil and Gas) | 0 |
| 2 | Refineries, Gasoline Plants, Gather and Compression | 1,715,129 |
| 3 | Other Oil, Gas and Mining Property | 590,108 |
| 4 | Business Inventories (gross) | 1,938,406 |
| 5 | Business Furniture, Fixtures and Equipment | 3,721,587 |
| 6 | Manufactured Homes on Land Owned by Others | 1,098,945 |
| 7 | Improvements on Leased Land and Leasehold Improvements | 3,321,363 |
| 8 | Livestock and Animals | 0 |
| 9 | Farm Tractors and Equipment | 977,270 |
| 10 | Household Equipment and Other Personal Property | 0 |
| | Total Gross Personal Property Assessed Value | 13,362,808 |

## Gross Personal Property Assessed Values

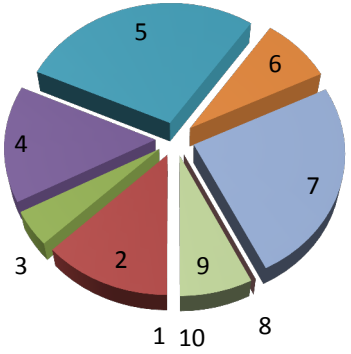


## Gross Real Estate & Improvements Assessed Values

| | | |
|---|---|---|
| 1 | Residential Real Estate | 19,468,210 |
| 2 | Commercial Real Estate | 3,630,132 |
| 3 | Agricultural Real Estate | 4,224,669 |
| 4 | Residential Improvements | 62,086,022 |
| 5 | Commercial Improvements | 10,146,983 |
| 6 | Agricultural Improvements | 11,823,519 |
| | Total Gross Real Estate and Improvements | 111,379,535 |

## Gross Real Estate and Improvements Assessed Values

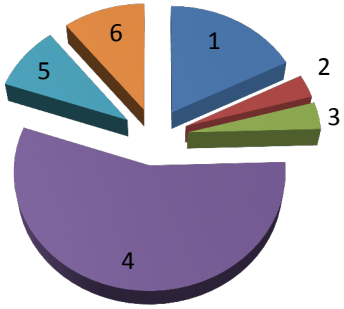

# 2018 ANNUAL COUNTY ABSTRACT
# McIntosh COUNTY

**Public Service Property Assessed Values**

**Industry Type**

| | | |
|---|---|---|
| 1 | Airline | 138 |
| 2 | Distribution Pipeline | 546,745 |
| 3 | Electric | 3,944,754 |
| 4 | Fluid Pipeline | 2,926,654 |
| 5 | Gas Pipeline | 624,285 |
| 6 | Railroad | 1,689,732 |
| 7 | Telecommunication | 2,919,005 |
| 8 | Video Services | 15,906 |
| 9 | Water | 0 |
| | Total Public Service Assessed Value | 12,667,219 |

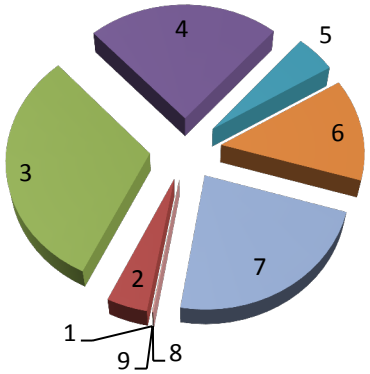


**Household Personal Property Tax Abolished: Yes** **Effective Year: 2005**

**County Information**

| | |
|---|---|
| Population | 19,742 |
| Area (SQ Miles) | 618 |
| Area (Acres) | 395,840 |

**Parcel Information**

| | | |
|---|---|---|
| Residential | 21,686 | 74.20% |
| Commercial | 762 | 2.61% |
| Agricultural | 4,680 | 16.01% |
| Exempt | 2,098 | 7.18% |
| Total | 29,226 | 100.00% |

# 2018 ANNUAL COUNTY ABSTRACT
# MAJOR COUNTY

## 2018 Centrally Valued Public Service Properties

| Industry Type | Fair Cash Valuation | Assessed Value | Estimate of Tax Dollars |
|---|---|---|---|
| Airline | 1,383 | 164 | 15 |
| Distribution Pipeline | 1,351,151 | 308,738 | 27,786 |
| Electric | 8,721,953 | 1,992,966 | 179,364 |
| Fluid Pipeline | 113,553,176 | 25,946,902 | 2,335,177 |
| Gas Pipeline | 14,460,832 | 3,304,299 | 297,381 |
| Railroad | 4,756,366 | 563,154 | 50,683 |
| Telecommunication | 6,130,205 | 1,400,753 | 126,065 |
| Video Services Provider | 475,295 | 57,034 | 5,133 |
| Water | 0 | 0 | 0 |
| Total Public Service Valuation | 149,450,361 | 33,574,010 | 3,021,604 |
| Grand Total Public Service, County Abstract Values and Tax | 1,072,891,070 | 133,191,913 | 11,987,045 |

| Contribution to Total Net Assessed Values | Net Assessed Value | Percent |
|---|---|---|
| 1. Personal Property | 50,284,830 | 37.75% |
| 2. Real Property | 49,333,073 | 37.04% |
| 3. Public Service Property | 33,574,010 | 25.21% |
| Total Net Assessed Values | 133,191,913 | 100.00% |

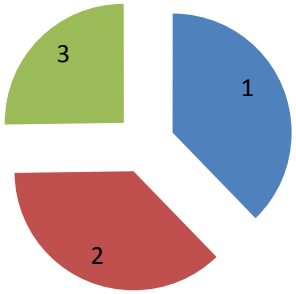

# 2018 ANNUAL COUNTY ABSTRACT
# MAJOR COUNTY

## Gross Personal Property Assessed Values

| | | |
|---|---|---|
| 1 | Manufacturing and Processing (other than Oil and Gas) | 662,401 |
| 2 | Refineries, Gasoline Plants, Gather and Compression | 30,139,245 |
| 3 | Other Oil, Gas and Mining Property | 5,444,140 |
| 4 | Business Inventories (gross) | 3,753,976 |
| 5 | Business Furniture, Fixtures and Equipment | 2,970,039 |
| 6 | Manufactured Homes on Land Owned by Others | 461,859 |
| 7 | Improvements on Leased Land and Leasehold Improvements | 953,057 |
| 8 | Livestock and Animals | 0 |
| 9 | Farm Tractors and Equipment | 5,716,802 |
| 10 | Household Equipment and Other Personal Property | 8,646 |
| | Total Gross Personal Property Assessed Value | 50,110,165 |

## Gross Personal Property Assessed Values

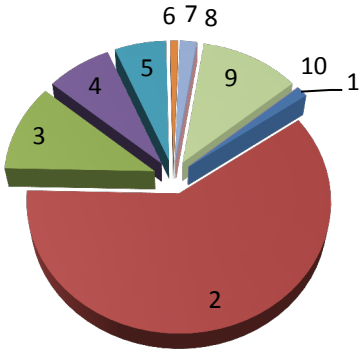


## Gross Real Estate & Improvements Assessed Values

| | | |
|---|---|---|
| 1 | Residential Real Estate | 1,798,093 |
| 2 | Commercial Real Estate | 1,071,710 |
| 3 | Agricultural Real Estate | 11,996,895 |
| 4 | Residential Improvements | 19,769,100 |
| 5 | Commercial Improvements | 8,339,925 |
| 6 | Agricultural Improvements | 8,492,809 |
| | Total Gross Real Estate and Improvements | 51,468,532 |

## Gross Real Estate and Improvements Assessed Values

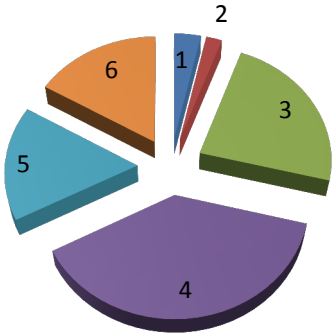

# 2018 ANNUAL COUNTY ABSTRACT
# MAJOR COUNTY

**Public Service Property Assessed Values**

**Industry Type**

| | | |
|---|---|---|
| 1 | Airline | 164 |
| 2 | Distribution Pipeline | 308,738 |
| 3 | Electric | 1,992,966 |
| 4 | Fluid Pipeline | 25,946,902 |
| 5 | Gas Pipeline | 3,304,299 |
| 6 | Railroad | 563,154 |
| 7 | Telecommunication | 1,400,753 |
| 8 | Video Services | 57,034 |
| 9 | Water | 0 |
| | Total Public Service Assessed Value | 33,574,010 |

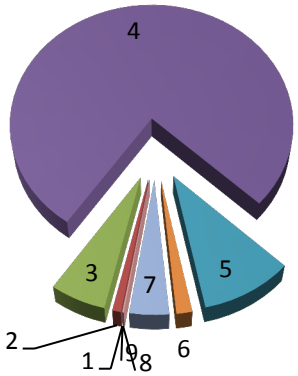


**Household Personal Property Tax Abolished: Yes** **Effective Year: 2005**

**County Information**

| | |
|---|---|
| Population | 7,527 |
| Area (SQ Miles) | 958 |
| Area (Acres) | 613,120 |

**Parcel Information**

| | | |
|---|---|---|
| Residential | 3,172 | 34.83% |
| Commercial | 497 | 5.46% |
| Agricultural | 4,950 | 54.35% |
| Exempt | 488 | 5.36% |
| Total | 9,107 | 100.00% |

# 2018 ANNUAL COUNTY ABSTRACT
# MARSHALL COUNTY

## 2018 Centrally Valued Public Service Properties

| Industry Type | Fair Cash Valuation | Assessed Value | Estimate of Tax Dollars |
|---|---|---|---|
| Airline | 1,171 | 139 | 11 |
| Distribution Pipeline | 1,705,954 | 389,811 | 32,147 |
| Electric | 15,251,066 | 3,484,868 | 287,387 |
| Fluid Pipeline | 777,551 | 177,670 | 14,652 |
| Gas Pipeline | 1,310,066 | 299,350 | 24,687 |
| Railroad | 24,055,464 | 2,848,167 | 234,880 |
| Telecommunication | 5,215,494 | 1,191,742 | 98,280 |
| Video Services Provider | 197,839 | 23,741 | 1,958 |
| Water | 203,524 | 46,505 | 3,835 |
| Total Public Service Valuation | 48,718,129 | 8,461,993 | 697,837 |
| Grand Total Public Service, County Abstract Values and Tax | 1,282,544,799 | 136,363,633 | 11,245,534 |

| Contribution to Total Net Assessed Values | Net Assessed Value | Percent |
|---|---|---|
| 1. Personal Property | 30,096,626 | 22.07% |
| 2. Real Property | 97,805,014 | 71.72% |
| 3. Public Service Property | 8,461,993 | 6.21% |
| Total Net Assessed Values | 136,363,633 | 100.00% |

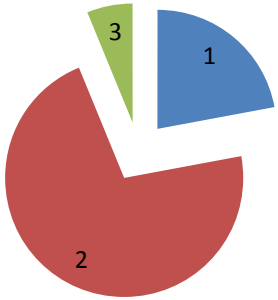

# 2018 ANNUAL COUNTY ABSTRACT
# MARSHALL COUNTY

## Gross Personal Property Assessed Values

| | | |
|---|---|---|
| 1 | Manufacturing and Processing (other than Oil and Gas) | 3,032,394 |
| 2 | Refineries, Gasoline Plants, Gather and Compression | 5,386,511 |
| 3 | Other Oil, Gas and Mining Property | 4,484,348 |
| 4 | Business Inventories (gross) | 10,027,525 |
| 5 | Business Furniture, Fixtures and Equipment | 2,820,099 |
| 6 | Manufactured Homes on Land Owned by Others | 3,045,614 |
| 7 | Improvements on Leased Land and Leasehold Improvements | 3,048,200 |
| 8 | Livestock and Animals | 0 |
| 9 | Farm Tractors and Equipment | 537,747 |
| 10 | Household Equipment and Other Personal Property | 183 |
| | Total Gross Personal Property Assessed Value | 32,382,621 |

## Gross Personal Property Assessed Values

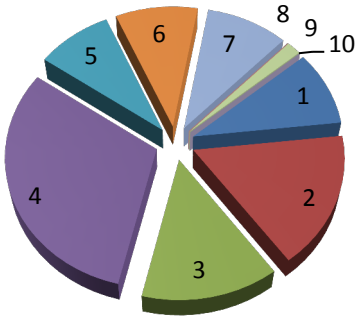


## Gross Real Estate & Improvements Assessed Values

| | | |
|---|---|---|
| 1 | Residential Real Estate | 23,539,059 |
| 2 | Commercial Real Estate | 4,628,823 |
| 3 | Agricultural Real Estate | 3,276,455 |
| 4 | Residential Improvements | 48,773,164 |
| 5 | Commercial Improvements | 11,992,684 |
| 6 | Agricultural Improvements | 10,165,703 |
| | Total Gross Real Estate and Improvements | 102,375,888 |

## Gross Real Estate and Improvements Assessed Values

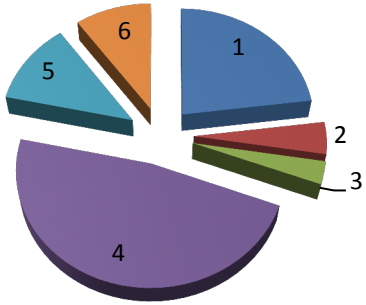

# 2018 ANNUAL COUNTY ABSTRACT
# MARSHALL COUNTY

**Public Service Property Assessed Values**

**Industry Type**

| | | |
|---|---|---|
| 1 | Airline | 139 |
| 2 | Distribution Pipeline | 389,811 |
| 3 | Electric | 3,484,868 |
| 4 | Fluid Pipeline | 177,670 |
| 5 | Gas Pipeline | 299,350 |
| 6 | Railroad | 2,848,167 |
| 7 | Telecommunication | 1,191,742 |
| 8 | Video Services | 23,741 |
| 9 | Water | 46,505 |
| | Total Public Service Assessed Value | 8,461,993 |

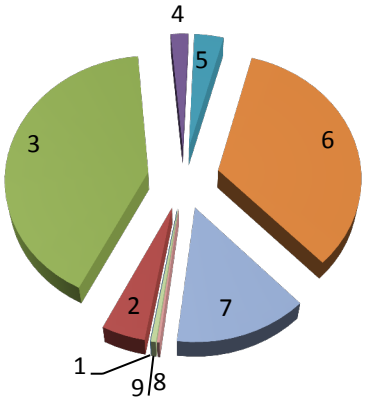


**Household Personal Property Tax Abolished: Yes** **Effective Year: 2003**

**County Information**

| | |
|---|---|
| Population | 16,434 |
| Area (SQ Miles) | 372 |
| Area (Acres) | 238,080 |

**Parcel Information**

| | | |
|---|---|---|
| Residential | 11,891 | 73.66% |
| Commercial | 675 | 4.18% |
| Agricultural | 2,667 | 16.52% |
| Exempt | 910 | 5.64% |
| Total | 16,143 | 100.00% |

# 2018 ANNUAL COUNTY ABSTRACT
# MAYES COUNTY

## 2018 Centrally Valued Public Service Properties

| Industry Type | Fair Cash Valuation | Assessed Value | Estimate of Tax Dollars |
|---|---|---|---|
| Airline | 2,182 | 258 | 22 |
| Distribution Pipeline | 2,257,775 | 515,903 | 43,974 |
| Electric | 33,130,375 | 7,570,291 | 645,268 |
| Fluid Pipeline | 20,488,525 | 4,681,627 | 399,047 |
| Gas Pipeline | 2,156,272 | 492,708 | 41,997 |
| Railroad | 21,580,310 | 2,555,110 | 217,790 |
| Telecommunication | 28,513,173 | 6,515,255 | 555,340 |
| Video Services Provider | 2,714,682 | 325,761 | 27,767 |
| Water | 0 | 0 | 0 |
| Total Public Service Valuation | 110,843,294 | 22,656,913 | 1,931,206 |
| Grand Total Public Service, County Abstract Values and Tax | 6,961,024,585 | 757,716,188 | 64,585,396 |

| Contribution to Total Net Assessed Values | Net Assessed Value | Percent |
|---|---|---|
| 1. Personal Property | 352,792,999 | 46.56% |
| 2. Real Property | 382,266,276 | 50.45% |
| 3. Public Service Property | 22,656,913 | 2.99% |
| Total Net Assessed Values | 757,716,188 | 100.00% |

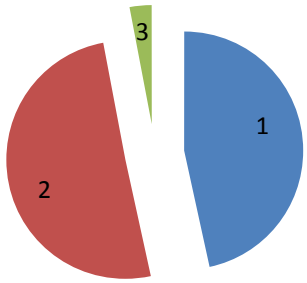

# 2018 ANNUAL COUNTY ABSTRACT
# MAYES COUNTY

## Gross Personal Property Assessed Values

| | | |
|---|---|---|
| 1 | Manufacturing and Processing (other than Oil and Gas) | 1,554 |
| 2 | Refineries, Gasoline Plants, Gather and Compression | 0 |
| 3 | Other Oil, Gas and Mining Property | 0 |
| 4 | Business Inventories (gross) | 23,042,936 |
| 5 | Business Furniture, Fixtures and Equipment | 336,304,594 |
| 6 | Manufactured Homes on Land Owned by Others | 1,983,804 |
| 7 | Improvements on Leased Land and Leasehold Improvements | 1,509,170 |
| 8 | Livestock and Animals | 0 |
| 9 | Farm Tractors and Equipment | 3,025,352 |
| 10 | Household Equipment and Other Personal Property | 0 |
| | Total Gross Personal Property Assessed Value | 365,867,410 |

## Gross Personal Property Assessed Values

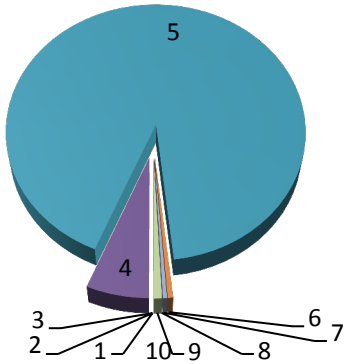


## Gross Real Estate & Improvements Assessed Values

| | | |
|---|---|---|
| 1 | Residential Real Estate | 42,355,795 |
| 2 | Commercial Real Estate | 10,208,862 |
| 3 | Agricultural Real Estate | 7,817,776 |
| 4 | Residential Improvements | 117,864,342 |
| 5 | Commercial Improvements | 185,438,016 |
| 6 | Agricultural Improvements | 31,016,071 |
| | Total Gross Real Estate and Improvements | 394,700,862 |

## Gross Real Estate and Improvements Assessed Values

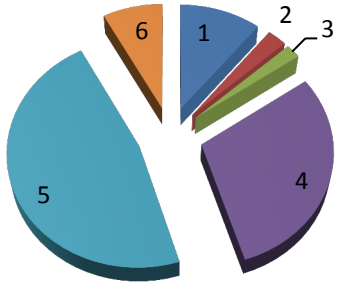

# 2018 ANNUAL COUNTY ABSTRACT
# MAYES COUNTY

**Public Service Property Assessed Values**

**Industry Type**

| | | |
|---|---|---|
| 1 | Airline | 258 |
| 2 | Distribution Pipeline | 515,903 |
| 3 | Electric | 7,570,291 |
| 4 | Fluid Pipeline | 4,681,627 |
| 5 | Gas Pipeline | 492,708 |
| 6 | Railroad | 2,555,110 |
| 7 | Telecommunication | 6,515,255 |
| 8 | Video Services | 325,761 |
| 9 | Water | 0 |
| | Total Public Service Assessed Value | 22,656,913 |

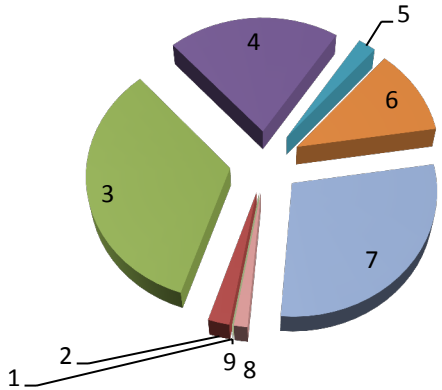


**Household Personal Property Tax Abolished: Yes** **Effective Year: 1997**

**County Information**

| | |
|---|---|
| Population | 40,924 |
| Area (SQ Miles) | 644 |
| Area (Acres) | 412,160 |

**Parcel Information**

| | | |
|---|---|---|
| Residential | 19,151 | 70.62% |
| Commercial | 1,308 | 4.82% |
| Agricultural | 5,323 | 19.63% |
| Exempt | 1,338 | 4.93% |
| Total | 27,120 | 100.00% |

# 2018 ANNUAL COUNTY ABSTRACT
# MURRAY COUNTY

## 2018 Centrally Valued Public Service Properties

| Industry Type | Fair Cash Valuation | Assessed Value | Estimate of Tax Dollars |
|---|---|---|---|
| Airline | 585 | 69 | 6 |
| Distribution Pipeline | 1,890,501 | 431,980 | 39,887 |
| Electric | 20,341,553 | 4,648,045 | 429,176 |
| Fluid Pipeline | 9,041,930 | 2,066,081 | 190,771 |
| Gas Pipeline | 452,674 | 103,435 | 9,551 |
| Railroad | 31,908,991 | 3,778,025 | 348,843 |
| Telecommunication | 24,357,599 | 5,565,707 | 513,908 |
| Video Services Provider | 57,731 | 6,928 | 640 |
| Water | 0 | 0 | 0 |
| Total Public Service Valuation | 88,051,564 | 16,600,270 | 1,532,783 |
| Grand Total Public Service, County Abstract Values and Tax | 1,058,542,147 | 121,994,144 | 11,264,304 |

| Contribution to Total Net Assessed Values | Net Assessed Value | Percent |
|---|---|---|
| 1. Personal Property | 52,335,632 | 42.90% |
| 2. Real Property | 53,058,242 | 43.49% |
| 3. Public Service Property | 16,600,270 | 13.61% |
| Total Net Assessed Values | 121,994,144 | 100.00% |

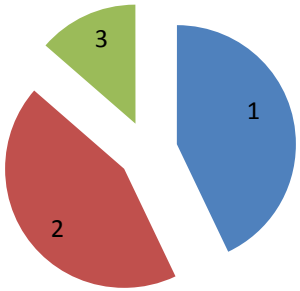

# 2018 ANNUAL COUNTY ABSTRACT
# MURRAY COUNTY

## Gross Personal Property Assessed Values

| | | |
|---|---|---|
| 1 | Manufacturing and Processing (other than Oil and Gas) | 2,140,039 |
| 2 | Refineries, Gasoline Plants, Gather and Compression | 106,081 |
| 3 | Other Oil, Gas and Mining Property | 289,728 |
| 4 | Business Inventories (gross) | 6,721,860 |
| 5 | Business Furniture, Fixtures and Equipment | 44,254,829 |
| 6 | Manufactured Homes on Land Owned by Others | 297,944 |
| 7 | Improvements on Leased Land and Leasehold Improvements | 208,096 |
| 8 | Livestock and Animals | 0 |
| 9 | Farm Tractors and Equipment | 209,020 |
| 10 | Household Equipment and Other Personal Property | 0 |
| | Total Gross Personal Property Assessed Value | 54,227,597 |

## Gross Personal Property Assessed Values

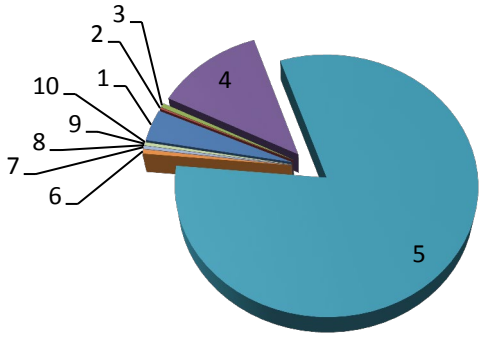


## Gross Real Estate & Improvements Assessed Values

| | | |
|---|---|---|
| 1 | Residential Real Estate | 5,547,264 |
| 2 | Commercial Real Estate | 1,492,460 |
| 3 | Agricultural Real Estate | 3,621,375 |
| 4 | Residential Improvements | 30,592,752 |
| 5 | Commercial Improvements | 8,481,203 |
| 6 | Agricultural Improvements | 7,310,399 |
| | Total Gross Real Estate and Improvements | 57,045,453 |

## Gross Real Estate and Improvements Assessed Values

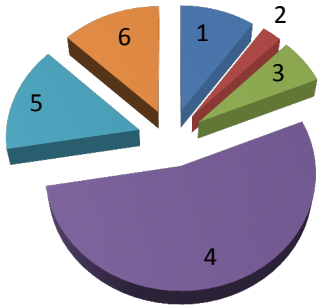

# 2018 ANNUAL COUNTY ABSTRACT
# MURRAY COUNTY

**Public Service Property Assessed Values**

**Industry Type**

| | | |
|---|---|---|
| 1 | Airline | 69 |
| 2 | Distribution Pipeline | 431,980 |
| 3 | Electric | 4,648,045 |
| 4 | Fluid Pipeline | 2,066,081 |
| 5 | Gas Pipeline | 103,435 |
| 6 | Railroad | 3,778,025 |
| 7 | Telecommunication | 5,565,707 |
| 8 | Video Services | 6,928 |
| 9 | Water | 0 |
| | Total Public Service Assessed Value | 16,600,270 |

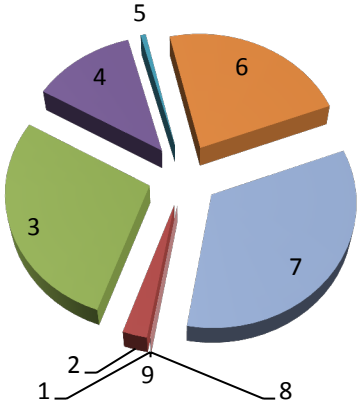


**Household Personal Property Tax Abolished: Yes** **Effective Year: 1996**

**County Information**

| | |
|---|---|
| Population | 13,488 |
| Area (SQ Miles) | 420 |
| Area (Acres) | 268,800 |

**Parcel Information**

| | | |
|---|---|---|
| Residential | 9,600 | 69.32% |
| Commercial | 761 | 5.49% |
| Agricultural | 2,657 | 19.19% |
| Exempt | 831 | 6.00% |
| Total | 13,849 | 100.00% |

# 2018 ANNUAL COUNTY ABSTRACT
# MUSKOGEE COUNTY

## 2018 Centrally Valued Public Service Properties

| Industry Type | Fair Cash Valuation | Assessed Value | Estimate of Tax Dollars |
|---|---|---|---|
| Airline | 3,938 | 466 | 44 |
| Distribution Pipeline | 14,050,712 | 3,210,586 | 306,208 |
| Electric | 421,684,435 | 96,354,895 | 9,189,785 |
| Fluid Pipeline | 27,601,172 | 6,306,868 | 601,513 |
| Gas Pipeline | 21,901,757 | 5,004,552 | 477,306 |
| Railroad | 78,450,823 | 9,288,576 | 885,892 |
| Telecommunication | 38,781,984 | 8,861,684 | 845,177 |
| Video Services Provider | 1,404,448 | 168,532 | 16,074 |
| Water | 4,261 | 974 | 93 |
| Total Public Service Valuation | 603,883,530 | 129,197,133 | 12,322,091 |
| Grand Total Public Service, County Abstract Values and Tax | 4,419,258,410 | 523,746,099 | 49,951,939 |

| Contribution to Total Net Assessed Values | Net Assessed Value | Percent |
|---|---|---|
| 1. Personal Property | 111,191,395 | 21.23% |
| 2. Real Property | 283,357,571 | 54.10% |
| 3. Public Service Property | 129,197,133 | 24.67% |
| Total Net Assessed Values | 523,746,099 | 100.00% |

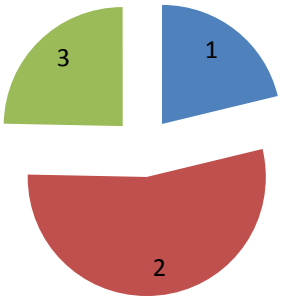

# 2018 ANNUAL COUNTY ABSTRACT
# MUSKOGEE COUNTY

## Gross Personal Property Assessed Values

| | | |
|---|---|---|
| 1 | Manufacturing and Processing (other than Oil and Gas) | 61,594,685 |
| 2 | Refineries, Gasoline Plants, Gather and Compression | 0 |
| 3 | Other Oil, Gas and Mining Property | 2,653,560 |
| 4 | Business Inventories (gross) | 36,464,555 |
| 5 | Business Furniture, Fixtures and Equipment | 20,316,860 |
| 6 | Manufactured Homes on Land Owned by Others | 1,115,050 |
| 7 | Improvements on Leased Land and Leasehold Improvements | 1,050,750 |
| 8 | Livestock and Animals | 0 |
| 9 | Farm Tractors and Equipment | 2,635,440 |
| 10 | Household Equipment and Other Personal Property | 0 |
| | Total Gross Personal Property Assessed Value | 125,830,900 |

## Gross Personal Property Assessed Values

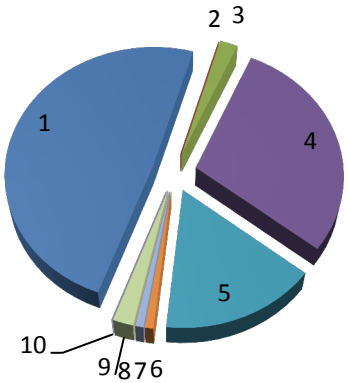


## Gross Real Estate & Improvements Assessed Values

| | | |
|---|---|---|
| 1 | Residential Real Estate | 24,903,720 |
| 2 | Commercial Real Estate | 17,165,050 |
| 3 | Agricultural Real Estate | 7,000,315 |
| 4 | Residential Improvements | 163,756,890 |
| 5 | Commercial Improvements | 69,271,255 |
| 6 | Agricultural Improvements | 22,249,015 |
| | Total Gross Real Estate and Improvements | 304,346,245 |

## Gross Real Estate and Improvements Assessed Values

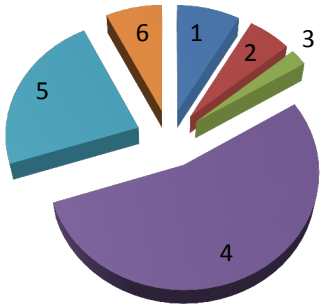

# 2018 ANNUAL COUNTY ABSTRACT
# MUSKOGEE COUNTY

**Public Service Property Assessed Values**

**Industry Type**

| | | |
|---|---|---|
| 1 | Airline | 466 |
| 2 | Distribution Pipeline | 3,210,586 |
| 3 | Electric | 96,354,895 |
| 4 | Fluid Pipeline | 6,306,868 |
| 5 | Gas Pipeline | 5,004,552 |
| 6 | Railroad | 9,288,576 |
| 7 | Telecommunication | 8,861,684 |
| 8 | Video Services | 168,532 |
| 9 | Water | 974 |
| | Total Public Service Assessed Value | 129,197,133 |

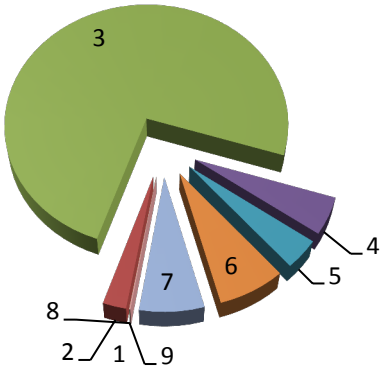


**Household Personal Property Tax Abolished: Yes** **Effective Year: 2005**

**County Information**

| | |
|---|---|
| Population | 69,086 |
| Area (SQ Miles) | 815 |
| Area (Acres) | 521,600 |

**Parcel Information**

| | | |
|---|---|---|
| Residential | 32,616 | 67.33% |
| Commercial | 2,724 | 5.62% |
| Agricultural | 8,173 | 16.87% |
| Exempt | 4,932 | 10.18% |
| Total | 48,445 | 100.00% |

# 2018 ANNUAL COUNTY ABSTRACT
# NOBLE COUNTY

## 2018 Centrally Valued Public Service Properties

| Industry Type | Fair Cash Valuation | Assessed Value | Estimate of Tax Dollars |
|---|---|---|---|
| Airline | 585 | 69 | 5 |
| Distribution Pipeline | 1,453,706 | 332,172 | 25,167 |
| Electric | 377,500,026 | 86,258,762 | 6,535,434 |
| Fluid Pipeline | 199,524,572 | 45,591,364 | 3,454,250 |
| Gas Pipeline | 8,834,584 | 2,018,702 | 152,948 |
| Railroad | 69,701,105 | 8,252,612 | 625,263 |
| Telecommunication | 7,433,035 | 1,698,449 | 128,684 |
| Video Services Provider | 319,948 | 38,393 | 2,909 |
| Water | 0 | 0 | 0 |
| Total Public Service Valuation | 664,767,561 | 144,190,523 | 10,924,660 |
| Grand Total Public Service, County Abstract Values and Tax | 1,810,426,237 | 257,610,406 | 19,517,968 |

| Contribution to Total Net Assessed Values | Net Assessed Value | Percent |
|---|---|---|
| 1. Personal Property | 55,856,748 | 21.68% |
| 2. Real Property | 57,563,135 | 22.35% |
| 3. Public Service Property | 144,190,523 | 55.97% |
| Total Net Assessed Values | 257,610,406 | 100.00% |

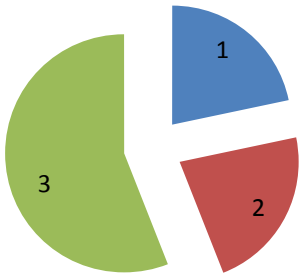

# 2018 ANNUAL COUNTY ABSTRACT
# NOBLE COUNTY

## Gross Personal Property Assessed Values

| | | |
|---|---|---|
| 1 | Manufacturing and Processing (other than Oil and Gas) | 4,171,613 |
| 2 | Refineries, Gasoline Plants, Gather and Compression | 2,619,945 |
| 3 | Other Oil, Gas and Mining Property | 5,007,374 |
| 4 | Business Inventories (gross) | 9,823,169 |
| 5 | Business Furniture, Fixtures and Equipment | 37,115,672 |
| 6 | Manufactured Homes on Land Owned by Others | 349,339 |
| 7 | Improvements on Leased Land and Leasehold Improvements | 75,226 |
| 8 | Livestock and Animals | 79,522 |
| 9 | Farm Tractors and Equipment | 2,683,334 |
| 10 | Household Equipment and Other Personal Property | 0 |
| | Total Gross Personal Property Assessed Value | 61,925,194 |

## Gross Personal Property Assessed Values

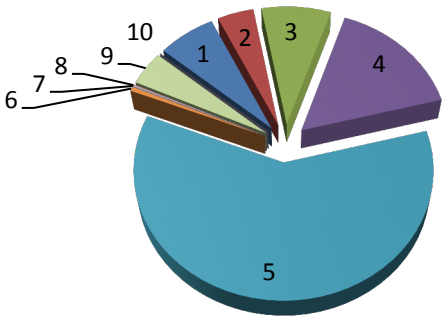


## Gross Real Estate & Improvements Assessed Values

| | | |
|---|---|---|
| 1 | Residential Real Estate | 3,546,900 |
| 2 | Commercial Real Estate | 1,008,994 |
| 3 | Agricultural Real Estate | 9,463,841 |
| 4 | Residential Improvements | 26,641,506 |
| 5 | Commercial Improvements | 10,135,302 |
| 6 | Agricultural Improvements | 9,740,844 |
| | Total Gross Real Estate and Improvements | 60,537,387 |

## Gross Real Estate and Improvements Assessed Values

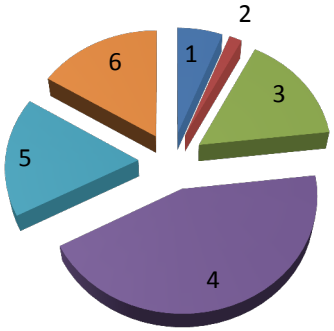

# 2018 ANNUAL COUNTY ABSTRACT
# NOBLE COUNTY

**Public Service Property Assessed Values**

**Industry Type**

| | | |
|---|---|---|
| 1 | Airline | 69 |
| 2 | Distribution Pipeline | 332,172 |
| 3 | Electric | 86,258,762 |
| 4 | Fluid Pipeline | 45,591,364 |
| 5 | Gas Pipeline | 2,018,702 |
| 6 | Railroad | 8,252,612 |
| 7 | Telecommunication | 1,698,449 |
| 8 | Video Services | 38,393 |
| 9 | Water | 0 |
| | Total Public Service Assessed Value | 144,190,523 |

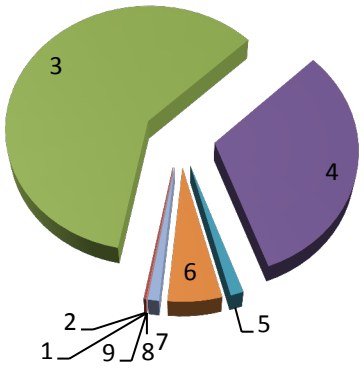


**Household Personal Property Tax Abolished: Yes** **Effective Year: 2009**

| County Information | |
|---|---|
| Population | 11,277 |
| Area (SQ Miles) | 736 |
| Area (Acres) | 471,040 |

| Parcel Information | | |
|---|---|---|
| Residential | 4,735 | 45.16% |
| Commercial | 457 | 4.36% |
| Agricultural | 4,280 | 40.82% |
| Exempt | 1,013 | 9.66% |
| Total | 10,485 | 100.00% |

# 2018 ANNUAL COUNTY ABSTRACT
# NOWATA COUNTY

## 2018 Centrally Valued Public Service Properties

| Industry Type | Fair Cash Valuation | Assessed Value | Estimate of Tax Dollars |
|---|---|---|---|
| Airline | 0 | 0 | 0 |
| Distribution Pipeline | 907,410 | 207,343 | 19,082 |
| Electric | 16,361,168 | 3,738,526 | 344,065 |
| Fluid Pipeline | 1,280,020 | 292,485 | 26,918 |
| Gas Pipeline | 1,764,110 | 403,099 | 37,098 |
| Railroad | 63,364,829 | 7,502,397 | 690,462 |
| Telecommunication | 7,819,937 | 1,786,854 | 164,448 |
| Video Services Provider | 93,662 | 11,240 | 1,034 |
| Water | 0 | 0 | 0 |
| Total Public Service Valuation | 91,591,136 | 13,941,944 | 1,283,108 |
| Grand Total Public Service, County Abstract Values and Tax | 509,796,610 | 61,080,129 | 5,621,341 |

| Contribution to Total Net Assessed Values | Net Assessed Value | Percent |
|---|---|---|
| 1. Personal Property | 6,802,502 | 11.14% |
| 2. Real Property | 40,335,683 | 66.04% |
| 3. Public Service Property | 13,941,944 | 22.83% |
| Total Net Assessed Values | 61,080,129 | 100.00% |

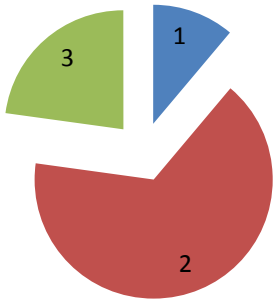

# 2018 ANNUAL COUNTY ABSTRACT
# NOWATA COUNTY

## Gross Personal Property Assessed Values

| | | |
|---|---|---|
| 1 | Manufacturing and Processing (other than Oil and Gas) | 44,404 |
| 2 | Refineries, Gasoline Plants, Gather and Compression | 1,558,775 |
| 3 | Other Oil, Gas and Mining Property | 28,305 |
| 4 | Business Inventories (gross) | 1,078,535 |
| 5 | Business Furniture, Fixtures and Equipment | 1,999,761 |
| 6 | Manufactured Homes on Land Owned by Others | 457,872 |
| 7 | Improvements on Leased Land and Leasehold Improvements | 110,094 |
| 8 | Livestock and Animals | 0 |
| 9 | Farm Tractors and Equipment | 1,630,989 |
| 10 | Household Equipment and Other Personal Property | 824 |
| | Total Gross Personal Property Assessed Value | 6,909,559 |

## Gross Personal Property Assessed Values

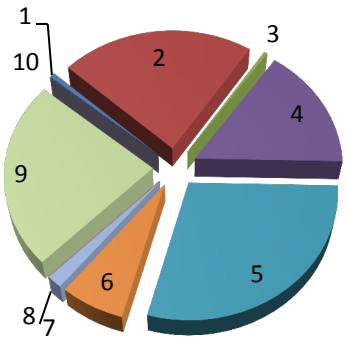


## Gross Real Estate & Improvements Assessed Values

| | | |
|---|---|---|
| 1 | Residential Real Estate | 3,730,747 |
| 2 | Commercial Real Estate | 599,234 |
| 3 | Agricultural Real Estate | 7,200,831 |
| 4 | Residential Improvements | 16,142,528 |
| 5 | Commercial Improvements | 4,166,859 |
| 6 | Agricultural Improvements | 11,434,897 |
| | Total Gross Real Estate and Improvements | 43,275,096 |

## Gross Real Estate and Improvements Assessed Values

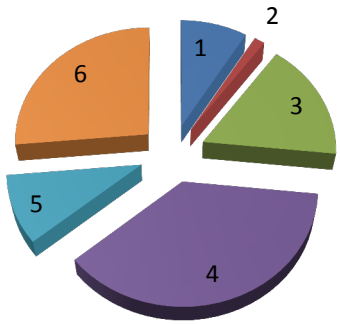

# 2018 ANNUAL COUNTY ABSTRACT
# NOWATA COUNTY

**Public Service Property Assessed Values**

**Industry Type**

| | | |
|---|---|---|
| 1 | Airline | 0 |
| 2 | Distribution Pipeline | 207,343 |
| 3 | Electric | 3,738,526 |
| 4 | Fluid Pipeline | 292,485 |
| 5 | Gas Pipeline | 403,099 |
| 6 | Railroad | 7,502,397 |
| 7 | Telecommunication | 1,786,854 |
| 8 | Video Services | 11,240 |
| 9 | Water | 0 |
| | Total Public Service Assessed Value | 13,941,944 |

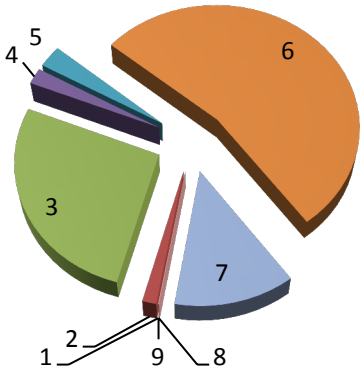


**Household Personal Property Tax Abolished: Yes** **Effective Year: 2007**

**County Information**

| | |
|---|---|
| Population | 10,306 |
| Area (SQ Miles) | 541 |
| Area (Acres) | 346,240 |

**Parcel Information**

| | | |
|---|---|---|
| Residential | 4,592 | 50.30% |
| Commercial | 419 | 4.59% |
| Agricultural | 3,443 | 37.71% |
| Exempt | 675 | 7.39% |
| Total | 9,129 | 100.00% |

# 2018 ANNUAL COUNTY ABSTRACT
# OKFUSKEE COUNTY

## 2018 Centrally Valued Public Service Properties

| Industry Type | Fair Cash Valuation | Assessed Value | Estimate of Tax Dollars |
|---|---|---|---|
| Airline | 0 | 0 | 0 |
| Distribution Pipeline | 1,650,860 | 377,221 | 34,237 |
| Electric | 36,779,668 | 8,404,155 | 762,773 |
| Fluid Pipeline | 39,588,640 | 9,046,005 | 821,028 |
| Gas Pipeline | 12,094,074 | 2,763,497 | 250,819 |
| Railroad | 8,946,988 | 1,059,323 | 96,146 |
| Telecommunication | 6,915,155 | 1,580,114 | 143,413 |
| Video Services Provider | 156,856 | 18,823 | 1,708 |
| Water | 0 | 0 | 0 |
| Total Public Service Valuation | 106,132,241 | 23,249,138 | 2,110,125 |
| Grand Total Public Service, County Abstract Values and Tax | 558,789,399 | 72,657,721 | 6,594,517 |

| Contribution to Total Net Assessed Values | Net Assessed Value | Percent |
|---|---|---|
| 1. Personal Property | 16,237,551 | 22.35% |
| 2. Real Property | 33,171,032 | 45.65% |
| 3. Public Service Property | 23,249,138 | 32.00% |
| Total Net Assessed Values | 72,657,721 | 100.00% |

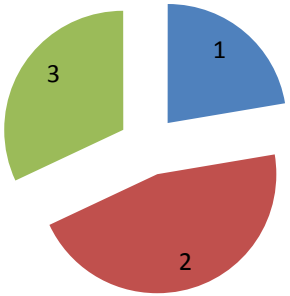

# 2018 ANNUAL COUNTY ABSTRACT
# OKFUSKEE COUNTY

## Gross Personal Property Assessed Values

| | | |
|---|---|---|
| 1 | Manufacturing and Processing (other than Oil and Gas) | 17,824 |
| 2 | Refineries, Gasoline Plants, Gather and Compression | 6,824,008 |
| 3 | Other Oil, Gas and Mining Property | 938,356 |
| 4 | Business Inventories (gross) | 1,516,149 |
| 5 | Business Furniture, Fixtures and Equipment | 2,962,317 |
| 6 | Manufactured Homes on Land Owned by Others | 405,044 |
| 7 | Improvements on Leased Land and Leasehold Improvements | 149,808 |
| 8 | Livestock and Animals | 2,347 |
| 9 | Farm Tractors and Equipment | 2,926,547 |
| 10 | Household Equipment and Other Personal Property | 425,547 |
| | Total Gross Personal Property Assessed Value | 16,167,947 |

## Gross Personal Property Assessed Values

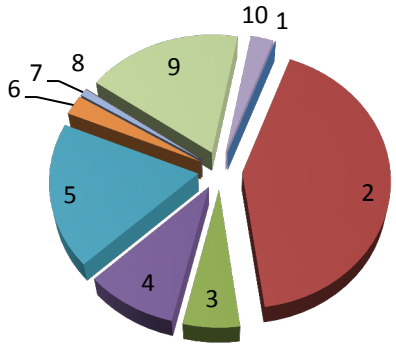


## Gross Real Estate & Improvements Assessed Values

| | | |
|---|---|---|
| 1 | Residential Real Estate | 2,230,610 |
| 2 | Commercial Real Estate | 895,904 |
| 3 | Agricultural Real Estate | 4,636,823 |
| 4 | Residential Improvements | 12,978,131 |
| 5 | Commercial Improvements | 3,764,276 |
| 6 | Agricultural Improvements | 11,606,449 |
| | Total Gross Real Estate and Improvements | 36,112,193 |

## Gross Real Estate and Improvements Assessed Values

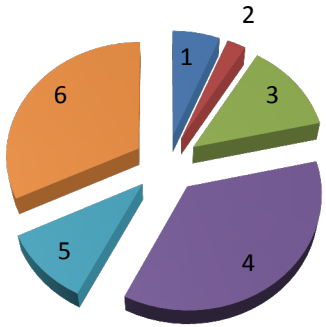

# 2018 ANNUAL COUNTY ABSTRACT
# OKFUSKEE COUNTY

**Public Service Property Assessed Values**

**Industry Type**

| | | |
|---|---|---|
| 1 | Airline | 0 |
| 2 | Distribution Pipeline | 377,221 |
| 3 | Electric | 8,404,155 |
| 4 | Fluid Pipeline | 9,046,005 |
| 5 | Gas Pipeline | 2,763,497 |
| 6 | Railroad | 1,059,323 |
| 7 | Telecommunication | 1,580,114 |
| 8 | Video Services | 18,823 |
| 9 | Water | 0 |
| | Total Public Service Assessed Value | 23,249,138 |

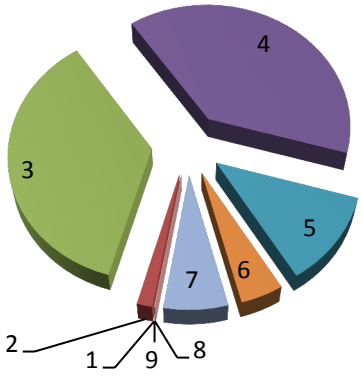


**Household Personal Property Tax Abolished: Yes** **Effective Year: 2001**

**County Information**

| | |
|---|---|
| Population | 12,140 |
| Area (SQ Miles) | 628 |
| Area (Acres) | 401,920 |

**Parcel Information**

| | | |
|---|---|---|
| Residential | 4,886 | 42.93% |
| Commercial | 656 | 5.76% |
| Agricultural | 4,688 | 41.19% |
| Exempt | 1,151 | 10.11% |
| Total | 11,381 | 100.00% |

# 2018 ANNUAL COUNTY ABSTRACT
# OKLAHOMA COUNTY

## 2018 Centrally Valued Public Service Properties

| Industry Type | Fair Cash Valuation | Assessed Value | Estimate of Tax Dollars |
|---|---|---|---|
| Airline | 159,804,063 | 18,920,797 | 2,191,047 |
| Distribution Pipeline | 131,458,492 | 30,038,266 | 3,478,461 |
| Electric | 811,551,357 | 185,439,485 | 21,474,073 |
| Fluid Pipeline | 68,986,075 | 15,763,318 | 1,825,408 |
| Gas Pipeline | 26,118,851 | 5,968,153 | 691,118 |
| Railroad | 105,256,874 | 12,462,415 | 1,443,160 |
| Telecommunication | 290,824,772 | 66,453,440 | 7,695,373 |
| Video Services Provider | 8,789,045 | 1,054,685 | 122,134 |
| Water | 0 | 0 | 0 |
| Total Public Service Valuation | 1,602,789,529 | 336,100,559 | 38,920,773 |
| Grand Total Public Service, County Abstract Values and Tax | 68,632,808,264 | 7,574,474,970 | 877,131,594 |

| Contribution to Total Net Assessed Values | Net Assessed Value | Percent |
|---|---|---|
| 1. Personal Property | 975,846,291 | 12.88% |
| 2. Real Property | 6,262,528,120 | 82.68% |
| 3. Public Service Property | 336,100,559 | 4.44% |
| Total Net Assessed Values | 7,574,474,970 | 100.00% |

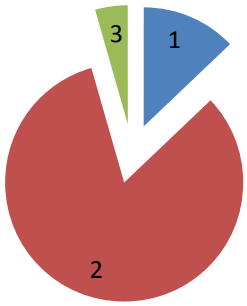

# 2018 ANNUAL COUNTY ABSTRACT
# OKLAHOMA COUNTY

## Gross Personal Property Assessed Values

| | | |
|---|---|---|
| 1 | Manufacturing and Processing (other than Oil and Gas) | 64,371,878 |
| 2 | Refineries, Gasoline Plants, Gather and Compression | 1,165,458 |
| 3 | Other Oil, Gas and Mining Property | 46,957,434 |
| 4 | Business Inventories (gross) | 541,343,481 |
| 5 | Business Furniture, Fixtures and Equipment | 452,462,358 |
| 6 | Manufactured Homes on Land Owned by Others | 8,134,805 |
| 7 | Improvements on Leased Land and Leasehold Improvements | 53,457,092 |
| 8 | Livestock and Animals | 0 |
| 9 | Farm Tractors and Equipment | 2,247,669 |
| 10 | Household Equipment and Other Personal Property | 0 |
| | Total Gross Personal Property Assessed Value | 1,170,140,175 |

## Gross Personal Property Assessed Values

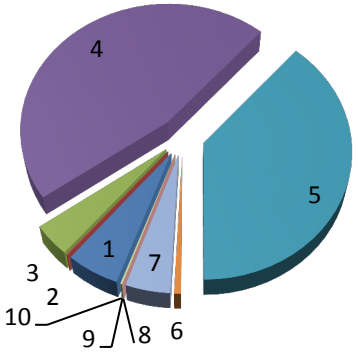


## Gross Real Estate & Improvements Assessed Values

| | | |
|---|---|---|
| 1 | Residential Real Estate | 893,726,141 |
| 2 | Commercial Real Estate | 419,399,619 |
| 3 | Agricultural Real Estate | 5,735,071 |
| 4 | Residential Improvements | 3,405,647,253 |
| 5 | Commercial Improvements | 1,680,731,398 |
| 6 | Agricultural Improvements | 32,021,554 |
| | Total Gross Real Estate and Improvements | 6,437,261,036 |

## Gross Real Estate and Improvements Assessed Values

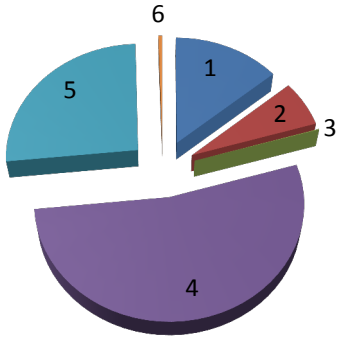

# 2018 ANNUAL COUNTY ABSTRACT
# OKLAHOMA COUNTY

**Public Service Property Assessed Values**

**Industry Type**

| | | |
|---|---|---|
| 1 | Airline | 18,920,797 |
| 2 | Distribution Pipeline | 30,038,266 |
| 3 | Electric | 185,439,485 |
| 4 | Fluid Pipeline | 15,763,318 |
| 5 | Gas Pipeline | 5,968,153 |
| 6 | Railroad | 12,462,415 |
| 7 | Telecommunication | 66,453,440 |
| 8 | Video Services | 1,054,685 |
| 9 | Water | 0 |
| | Total Public Service Assessed Value | 336,100,559 |

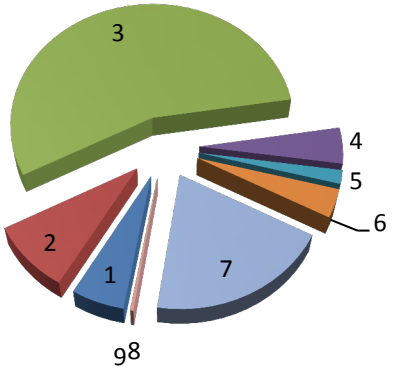


**Household Personal Property Tax Abolished: Yes** **Effective Year: 1996**

**County Information**

| | |
|---|---|
| Population | 787,958 |
| Area (SQ Miles) | 720 |
| Area (Acres) | 460,800 |

**Parcel Information**

| | | |
|---|---|---|
| Residential | 277,566 | 87.53% |
| Commercial | 21,542 | 6.79% |
| Agricultural | 3,010 | 0.95% |
| Exempt | 14,976 | 4.72% |
| Total | 317,094 | 100.00% |

# 2018 ANNUAL COUNTY ABSTRACT
# OKMULGEE COUNTY

## 2018 Centrally Valued Public Service Properties

| Industry Type | Fair Cash Valuation | Assessed Value | Estimate of Tax Dollars |
|---|---|---|---|
| Airline | 585 | 69 | 6 |
| Distribution Pipeline | 7,077,104 | 1,617,115 | 148,685 |
| Electric | 41,042,238 | 9,378,151 | 862,269 |
| Fluid Pipeline | 38,369,619 | 8,767,458 | 806,119 |
| Gas Pipeline | 7,431,123 | 1,698,012 | 156,123 |
| Railroad | 47,025,246 | 5,567,791 | 511,928 |
| Telecommunication | 20,564,505 | 4,698,986 | 432,046 |
| Video Services Provider | 375,907 | 45,109 | 4,148 |
| Water | 0 | 0 | 0 |
| Total Public Service Valuation | 161,886,327 | 31,772,691 | 2,921,323 |
| Grand Total Public Service, County Abstract Values and Tax | 1,634,827,861 | 191,992,194 | 17,652,619 |

| Contribution to Total Net Assessed Values | Net Assessed Value | Percent |
|---|---|---|
| 1. Personal Property | 32,080,608 | 16.71% |
| 2. Real Property | 128,138,895 | 66.74% |
| 3. Public Service Property | 31,772,691 | 16.55% |
| Total Net Assessed Values | 191,992,194 | 100.00% |

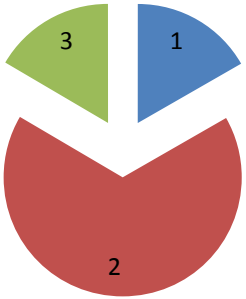

# 2018 ANNUAL COUNTY ABSTRACT
# OKMULGEE COUNTY

## Gross Personal Property Assessed Values

| | | |
|---|---|---|
| 1 | Manufacturing and Processing (other than Oil and Gas) | 5,500 |
| 2 | Refineries, Gasoline Plants, Gather and Compression | 4,750 |
| 3 | Other Oil, Gas and Mining Property | 6,231 |
| 4 | Business Inventories (gross) | 15,337,912 |
| 5 | Business Furniture, Fixtures and Equipment | 16,663,472 |
| 6 | Manufactured Homes on Land Owned by Others | 1,403,410 |
| 7 | Improvements on Leased Land and Leasehold Improvements | 812,352 |
| 8 | Livestock and Animals | 0 |
| 9 | Farm Tractors and Equipment | 2,678,339 |
| 10 | Household Equipment and Other Personal Property | 1,223,692 |
| | Total Gross Personal Property Assessed Value | 38,135,658 |

## Gross Personal Property Assessed Values

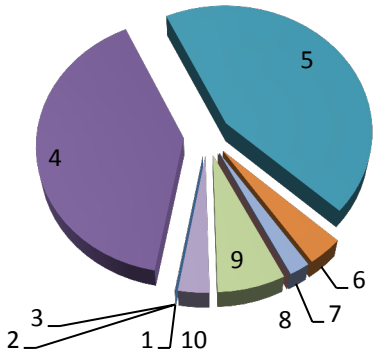


## Gross Real Estate & Improvements Assessed Values

| | | |
|---|---|---|
| 1 | Residential Real Estate | 12,205,522 |
| 2 | Commercial Real Estate | 2,989,382 |
| 3 | Agricultural Real Estate | 6,499,366 |
| 4 | Residential Improvements | 78,243,534 |
| 5 | Commercial Improvements | 17,819,915 |
| 6 | Agricultural Improvements | 20,859,643 |
| | Total Gross Real Estate and Improvements | 138,617,362 |

## Gross Real Estate and Improvements Assessed Values

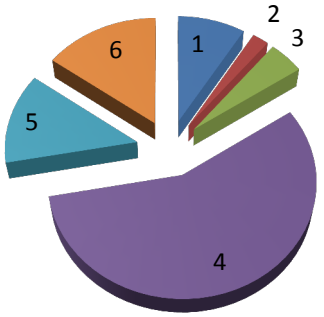

# 2018 ANNUAL COUNTY ABSTRACT
# OKMULGEE COUNTY

**Public Service Property Assessed Values**

**Industry Type**

| | | |
|---|---|---|
| 1 | Airline | 69 |
| 2 | Distribution Pipeline | 1,617,115 |
| 3 | Electric | 9,378,151 |
| 4 | Fluid Pipeline | 8,767,458 |
| 5 | Gas Pipeline | 1,698,012 |
| 6 | Railroad | 5,567,791 |
| 7 | Telecommunication | 4,698,986 |
| 8 | Video Services | 45,109 |
| 9 | Water | 0 |
| | Total Public Service Assessed Value | 31,772,691 |

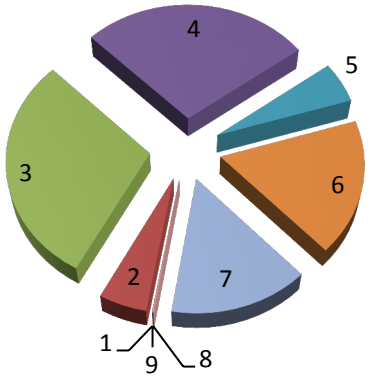


**Household Personal Property Tax Abolished: Yes** **Effective Year: 2010**

**County Information**

| | |
|---|---|
| Population | 38,930 |
| Area (SQ Miles) | 698 |
| Area (Acres) | 446,720 |

**Parcel Information**

| | | |
|---|---|---|
| Residential | 18,504 | 68.43% |
| Commercial | 1,265 | 4.68% |
| Agricultural | 5,386 | 19.92% |
| Exempt | 1,887 | 6.98% |
| Total | 27,042 | 100.00% |

# 2018 ANNUAL COUNTY ABSTRACT
# OSAGE COUNTY

## 2018 Centrally Valued Public Service Properties

| Industry Type | Fair Cash Valuation | Assessed Value | Estimate of Tax Dollars |
|---|---|---|---|
| Airline | 1,170 | 138 | 12 |
| Distribution Pipeline | 7,294,365 | 1,666,761 | 149,156 |
| Electric | 35,194,460 | 8,041,934 | 719,660 |
| Fluid Pipeline | 242,100,267 | 55,319,911 | 4,950,491 |
| Gas Pipeline | 18,613,885 | 4,253,272 | 380,619 |
| Railroad | 2,126,163 | 251,737 | 22,528 |
| Telecommunication | 23,174,758 | 5,295,432 | 473,880 |
| Video Services Provider | 358,021 | 42,963 | 3,845 |
| Water | 46,791 | 10,692 | 957 |
| Total Public Service Valuation | 328,909,880 | 74,882,840 | 6,701,146 |
| Grand Total Public Service, County Abstract Values and Tax | 3,201,861,968 | 404,824,871 | 36,227,134 |

| Contribution to Total Net Assessed Values | Net Assessed Value | Percent |
|---|---|---|
| 1. Personal Property | 75,558,351 | 18.66% |
| 2. Real Property | 254,383,680 | 62.84% |
| 3. Public Service Property | 74,882,840 | 18.50% |
| Total Net Assessed Values | 404,824,871 | 100.00% |

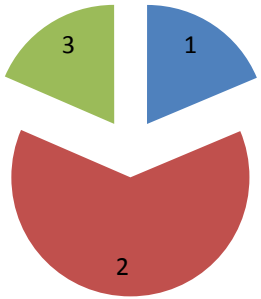

# 2018 ANNUAL COUNTY ABSTRACT
# OSAGE COUNTY

## Gross Personal Property Assessed Values

| | | |
|---|---|---|
| 1 | Manufacturing and Processing (other than Oil and Gas) | 31,803,038 |
| 2 | Refineries, Gasoline Plants, Gather and Compression | 7,693,645 |
| 3 | Other Oil, Gas and Mining Property | 3,249,153 |
| 4 | Business Inventories (gross) | 3,980,220 |
| 5 | Business Furniture, Fixtures and Equipment | 20,107,948 |
| 6 | Manufactured Homes on Land Owned by Others | 2,673,737 |
| 7 | Improvements on Leased Land and Leasehold Improvements | 3,079,485 |
| 8 | Livestock and Animals | 0 |
| 9 | Farm Tractors and Equipment | 4,114,323 |
| 10 | Household Equipment and Other Personal Property | 0 |
| | Total Gross Personal Property Assessed Value | 76,701,549 |

## Gross Personal Property Assessed Values

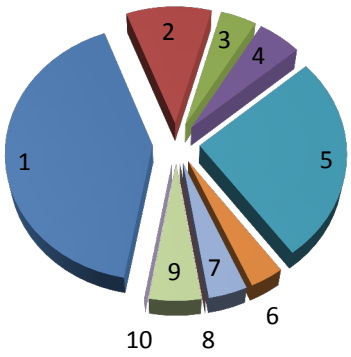


## Gross Real Estate & Improvements Assessed Values

| | | |
|---|---|---|
| 1 | Residential Real Estate | 26,280,481 |
| 2 | Commercial Real Estate | 3,369,935 |
| 3 | Agricultural Real Estate | 12,358,131 |
| 4 | Residential Improvements | 164,662,943 |
| 5 | Commercial Improvements | 26,167,424 |
| 6 | Agricultural Improvements | 35,213,871 |
| | Total Gross Real Estate and Improvements | 268,052,785 |

## Gross Real Estate and Improvements Assessed Values

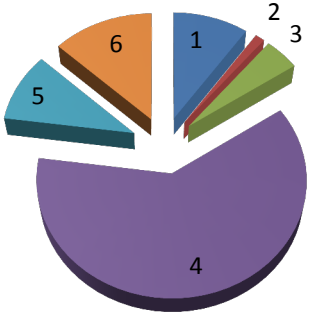

# 2018 ANNUAL COUNTY ABSTRACT
# OSAGE COUNTY

**Public Service Property Assessed Values**

**Industry Type**

| | | |
|---|---|---|
| 1 | Airline | 138 |
| 2 | Distribution Pipeline | 1,666,761 |
| 3 | Electric | 8,041,934 |
| 4 | Fluid Pipeline | 55,319,911 |
| 5 | Gas Pipeline | 4,253,272 |
| 6 | Railroad | 251,737 |
| 7 | Telecommunication | 5,295,432 |
| 8 | Video Services | 42,963 |
| 9 | Water | 10,692 |
| | Total Public Service Assessed Value | 74,882,840 |

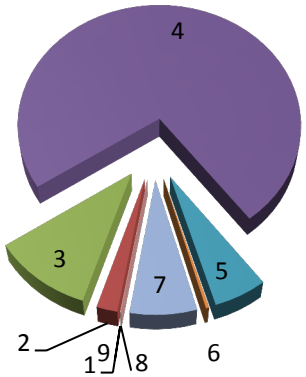


**Household Personal Property Tax Abolished: Yes** **Effective Year: 2011**

**County Information**

| | |
|---|---|
| Population | 47,472 |
| Area (SQ Miles) | 2,251 |
| Area (Acres) | 1,448,960 |

**Parcel Information**

| | | |
|---|---|---|
| Residential | 25,790 | 61.74% |
| Commercial | 1,275 | 3.05% |
| Agricultural | 11,562 | 27.68% |
| Exempt | 3,147 | 7.53% |
| Total | 41,774 | 100.00% |

# 2018 ANNUAL COUNTY ABSTRACT
# OTTAWA COUNTY

## 2018 Centrally Valued Public Service Properties

| Industry Type | Fair Cash Valuation | Assessed Value | Estimate of Tax Dollars |
|---|---|---|---|
| Airline | 3,778 | 447 | 37 |
| Distribution Pipeline | 3,821,761 | 873,272 | 71,501 |
| Electric | 27,367,870 | 6,253,559 | 512,027 |
| Fluid Pipeline | 16,731,240 | 3,823,089 | 313,026 |
| Gas Pipeline | 1,720,921 | 393,230 | 32,197 |
| Railroad | 56,595,813 | 6,700,946 | 548,658 |
| Telecommunication | 21,180,157 | 4,839,667 | 396,261 |
| Video Services Provider | 5,688,975 | 682,678 | 55,896 |
| Water | 0 | 0 | 0 |
| Total Public Service Valuation | 133,110,515 | 23,566,888 | 1,929,601 |
| Grand Total Public Service, County Abstract Values and Tax | 1,453,747,299 | 167,292,144 | 13,697,487 |

| Contribution to Total Net Assessed Values | Net Assessed Value | Percent |
|---|---|---|
| 1. Personal Property | 29,450,223 | 17.60% |
| 2. Real Property | 114,275,033 | 68.31% |
| 3. Public Service Property | 23,566,888 | 14.09% |
| Total Net Assessed Values | 167,292,144 | 100.00% |

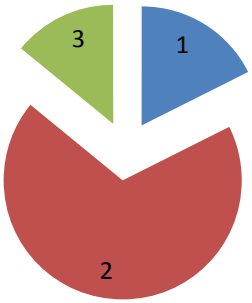

# 2018 ANNUAL COUNTY ABSTRACT
# OTTAWA COUNTY

## Gross Personal Property Assessed Values

| | | |
|---|---|---|
| 1 | Manufacturing and Processing (other than Oil and Gas) | 804,072 |
| 2 | Refineries, Gasoline Plants, Gather and Compression | 0 |
| 3 | Other Oil, Gas and Mining Property | 0 |
| 4 | Business Inventories (gross) | 12,373,630 |
| 5 | Business Furniture, Fixtures and Equipment | 19,621,887 |
| 6 | Manufactured Homes on Land Owned by Others | 861,806 |
| 7 | Improvements on Leased Land and Leasehold Improvements | 277,711 |
| 8 | Livestock and Animals | 14,350 |
| 9 | Farm Tractors and Equipment | 2,022,565 |
| 10 | Household Equipment and Other Personal Property | 724,007 |
| | Total Gross Personal Property Assessed Value | 36,700,028 |

## Gross Personal Property Assessed Values

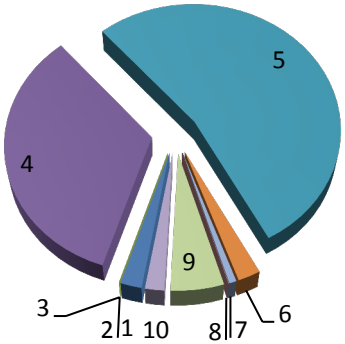


## Gross Real Estate & Improvements Assessed Values

| | | |
|---|---|---|
| 1 | Residential Real Estate | 11,359,185 |
| 2 | Commercial Real Estate | 3,754,138 |
| 3 | Agricultural Real Estate | 7,114,816 |
| 4 | Residential Improvements | 66,011,491 |
| 5 | Commercial Improvements | 21,834,364 |
| 6 | Agricultural Improvements | 12,346,618 |
| | Total Gross Real Estate and Improvements | 122,420,612 |

## Gross Real Estate and Improvements Assessed Values

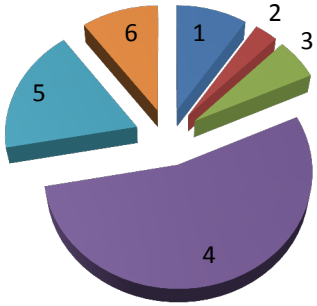

# 2018 ANNUAL COUNTY ABSTRACT
# OTTAWA COUNTY

**Gross Personal Property Assessed Values**

**Industry Type**

| | | |
|---|---|---|
| 1 | Airline | 447 |
| 2 | Distribution Pipeline | 873,272 |
| 3 | Electric | 6,253,559 |
| 4 | Fluid Pipeline | 3,823,089 |
| 5 | Gas Pipeline | 393,230 |
| 6 | Railroad | 6,700,946 |
| 7 | Telecommunication | 4,839,667 |
| 8 | Video Services | 682,678 |
| 9 | Water | 0 |
| | Total Public Service Assessed Value | 23,566,888 |

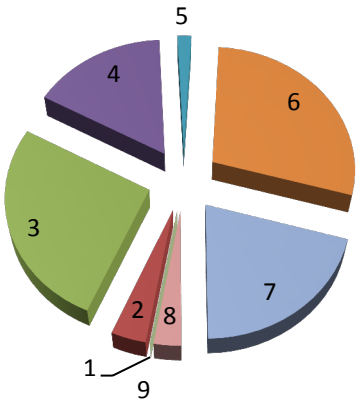


**Household Personal Property Tax Abolished: Yes** **Effective Year: 2007**

**County Information**

| | |
|---|---|
| Population | 31,312 |
| Area (SQ Miles) | 477 |
| Area (Acres) | 294,572 |

**Parcel Information**

| | | |
|---|---|---|
| Residential | 14,159 | 61.59% |
| Commercial | 1,011 | 4.40% |
| Agricultural | 4,870 | 21.18% |
| Exempt | 2,950 | 12.83% |
| Total | 22,990 | 100.00% |

# 2018 ANNUAL COUNTY ABSTRACT
# PAWNEE COUNTY

## 2018 Centrally Valued Public Service Properties

| Industry Type | Fair Cash Valuation | Assessed Value | Estimate of Tax Dollars |
|---|---|---|---|
| Airline | 0 | 0 | 0 |
| Distribution Pipeline | 1,459,105 | 333,404 | 31,044 |
| Electric | 25,992,637 | 5,939,317 | 553,021 |
| Fluid Pipeline | 50,670,132 | 11,578,123 | 1,078,061 |
| Gas Pipeline | 4,056,508 | 926,912 | 86,307 |
| Railroad | 34,575,717 | 4,093,764 | 381,178 |
| Telecommunication | 8,100,801 | 1,851,034 | 172,353 |
| Video Services Provider | 342,520 | 41,105 | 3,827 |
| Water | 0 | 0 | 0 |
| Total Public Service Valuation | 125,197,420 | 24,763,659 | 2,305,791 |
| Grand Total Public Service, County Abstract Values and Tax | 760,266,119 | 96,252,788 | 8,962,280 |

| Contribution to Total Net Assessed Values | Net Assessed Value | Percent |
|---|---|---|
| 1. Personal Property | 6,410,663 | 6.66% |
| 2. Real Property | 65,078,466 | 67.61% |
| 3. Public Service Property | 24,763,659 | 25.73% |
| Total Net Assessed Values | 96,252,788 | 100.00% |

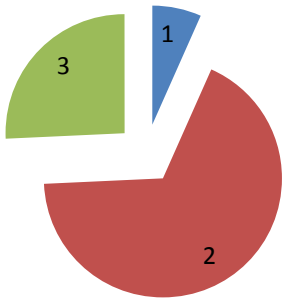

# 2018 ANNUAL COUNTY ABSTRACT
# PAWNEE COUNTY

## Gross Personal Property Assessed Values

| | | |
|---|---|---|
| 1 | Manufacturing and Processing (other than Oil and Gas) | 6,153 |
| 2 | Refineries, Gasoline Plants, Gather and Compression | 582,353 |
| 3 | Other Oil, Gas and Mining Property | 261,607 |
| 4 | Business Inventories (gross) | 1,091,317 |
| 5 | Business Furniture, Fixtures and Equipment | 2,234,766 |
| 6 | Manufactured Homes on Land Owned by Others | 775,129 |
| 7 | Improvements on Leased Land and Leasehold Improvements | 202,614 |
| 8 | Livestock and Animals | 21,219 |
| 9 | Farm Tractors and Equipment | 980,579 |
| 10 | Household Equipment and Other Personal Property | 1,533 |
| | Total Gross Personal Property Assessed Value | 6,157,270 |

## Gross Personal Property Assessed Values

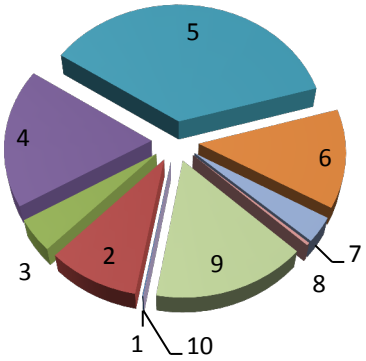


## Gross Real Estate & Improvements Assessed Values

| | | |
|---|---|---|
| 1 | Residential Real Estate | 10,022,422 |
| 2 | Commercial Real Estate | 1,482,147 |
| 3 | Agricultural Real Estate | 5,780,328 |
| 4 | Residential Improvements | 37,378,390 |
| 5 | Commercial Improvements | 5,250,666 |
| 6 | Agricultural Improvements | 10,137,105 |
| | Total Gross Real Estate and Improvements | 70,051,058 |

## Gross Real Estate and Improvements Assessed Values

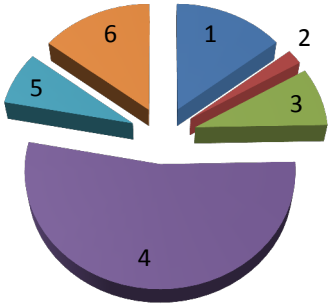

# 2018 ANNUAL COUNTY ABSTRACT
# PAWNEE COUNTY

**Public Service Property Assessed Values**

**Industry Type**

| | | |
|---|---|---|
| 1 | Airline | 0 |
| 2 | Distribution Pipeline | 333,404 |
| 3 | Electric | 5,939,317 |
| 4 | Fluid Pipeline | 11,578,123 |
| 5 | Gas Pipeline | 926,912 |
| 6 | Railroad | 4,093,764 |
| 7 | Telecommunication | 1,851,034 |
| 8 | Video Services | 41,105 |
| 9 | Water | 0 |
| | Total Public Service Assessed Value | 24,763,659 |

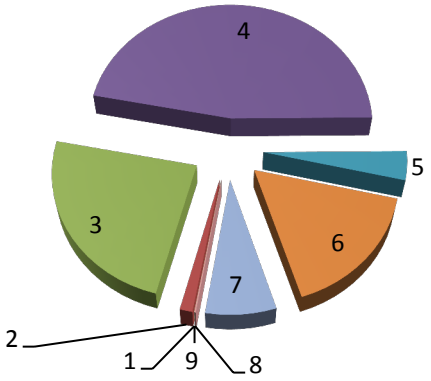


**Household Personal Property Tax Abolished: Yes** **Effective Year: 2009**

**County Information**

| | |
|---|---|
| Population | 16,472 |
| Area (SQ Miles) | 551 |
| Area (Acres) | 352,640 |

**Parcel Information**

| | | |
|---|---|---|
| Residential | 9,489 | 62.17% |
| Commercial | 521 | 3.41% |
| Agricultural | 3,624 | 23.74% |
| Exempt | 1,630 | 10.68% |
| Total | 15,264 | 100.00% |

# 2018 ANNUAL COUNTY ABSTRACT
# PAYNE COUNTY

## 2018 Centrally Valued Public Service Properties

| Industry Type | Fair Cash Valuation | Assessed Value | Estimate of Tax Dollars |
|---|---|---|---|
| Airline | 2,000,006 | 236,802 | 22,037 |
| Distribution Pipeline | 12,523,347 | 2,861,585 | 266,298 |
| Electric | 22,302,683 | 5,096,162 | 474,246 |
| Fluid Pipeline | 410,140,808 | 93,717,182 | 8,721,275 |
| Gas Pipeline | 3,749,779 | 856,825 | 79,736 |
| Railroad | 2,843,605 | 336,682 | 31,331 |
| Telecommunication | 43,541,676 | 9,949,272 | 925,874 |
| Video Services Provider | 1,253,648 | 150,437 | 14,000 |
| Water | 0 | 0 | 0 |
| Total Public Service Valuation | 498,355,552 | 113,204,947 | 10,534,797 |
| Grand Total Public Service, County Abstract Values and Tax | 7,714,439,680 | 184,694,076 | 17,187,541 |

| Contribution to Total Net Assessed Values | Net Assessed Value | Percent |
|---|---|---|
| 1. Personal Property | 6,410,663 | 3.47% |
| 2. Real Property | 65,078,466 | 35.24% |
| 3. Public Service Property | 113,204,947 | 61.29% |
| Total Net Assessed Values | 184,694,076 | 100.00% |

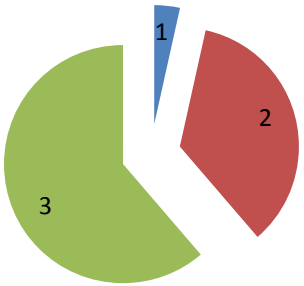

# 2018 ANNUAL COUNTY ABSTRACT
# PAYNE COUNTY

## Gross Personal Property Assessed Values

| | | |
|---|---|---|
| 1 | Manufacturing and Processing (other than Oil and Gas) | 0 |
| 2 | Refineries, Gasoline Plants, Gather and Compression | 115,988,225 |
| 3 | Other Oil, Gas and Mining Property | 51,300 |
| 4 | Business Inventories (gross) | 146,897,414 |
| 5 | Business Furniture, Fixtures and Equipment | 33,783,742 |
| 6 | Manufactured Homes on Land Owned by Others | 5,739,023 |
| 7 | Improvements on Leased Land and Leasehold Improvements | 432,204 |
| 8 | Livestock and Animals | 32,700 |
| 9 | Farm Tractors and Equipment | 2,753,528 |
| 10 | Household Equipment and Other Personal Property | 0 |
| | Total Gross Personal Property Assessed Value | 305,678,136 |

## Gross Personal Property Assessed Values

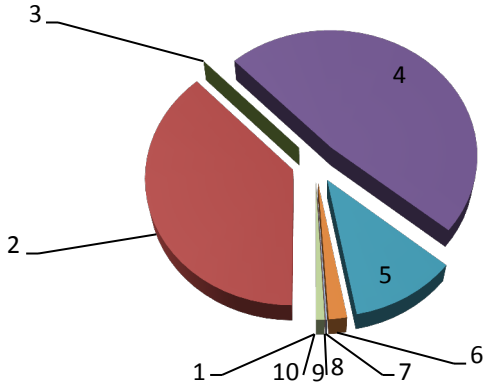


## Gross Real Estate & Improvements Assessed Values

| | | |
|---|---|---|
| 1 | Residential Real Estate | 63,300,155 |
| 2 | Commercial Real Estate | 31,793,290 |
| 3 | Agricultural Real Estate | 11,647,767 |
| 4 | Residential Improvements | 257,971,260 |
| 5 | Commercial Improvements | 115,192,540 |
| 6 | Agricultural Improvements | 37,050,437 |
| | Total Gross Real Estate and Improvements | 516,955,449 |

## Gross Real Estate and Improvements Assessed Values

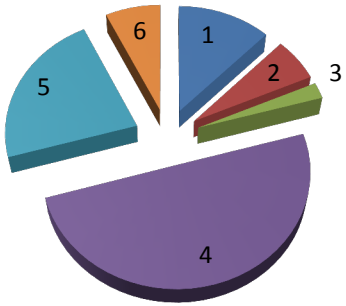

# 2018 ANNUAL COUNTY ABSTRACT
# PAYNE COUNTY

**Public Service Property Assessed Values**

**Industry Type**

| | | |
|---|---|---|
| 1 | Airline | 236,802 |
| 2 | Distribution Pipeline | 2,861,585 |
| 3 | Electric | 5,096,162 |
| 4 | Fluid Pipeline | 93,717,182 |
| 5 | Gas Pipeline | 856,825 |
| 6 | Railroad | 336,682 |
| 7 | Telecommunication | 9,949,272 |
| 8 | Video Services | 150,437 |
| 9 | Water | 0 |
| | Total Public Service Assessed Value | 113,204,947 |

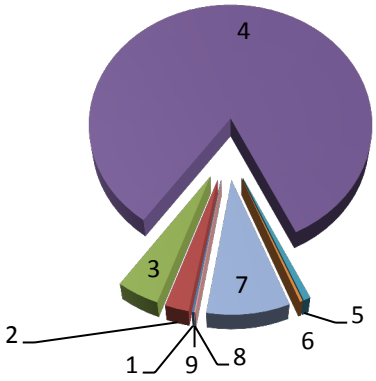


**Household Personal Property Tax Abolished: Yes** **Effective Year: 2010**

**County Information**

| | |
|---|---|
| Population | 81,575 |
| Area (SQ Miles) | 691 |
| Area (Acres) | 442,240 |

**Parcel Information**

| | | |
|---|---|---|
| Residential | 23,934 | 71.88% |
| Commercial | 2,539 | 7.63% |
| Agricultural | 5,401 | 16.22% |
| Exempt | 1,424 | 4.28% |
| Total | 33,298 | 100.00% |

# 2018 ANNUAL COUNTY ABSTRACT
# PITTSBURG COUNTY

## 2018 Centrally Valued Public Service Properties

| Industry Type | Fair Cash Valuation | Assessed Value | Estimate of Tax Dollars |
|---|---|---|---|
| Airline | 375,036 | 44,405 | 3,670 |
| Distribution Pipeline | 8,178,043 | 1,868,683 | 154,448 |
| Electric | 95,216,025 | 21,756,862 | 1,798,215 |
| Fluid Pipeline | 8,603,101 | 1,965,809 | 162,475 |
| Gas Pipeline | 16,188,803 | 3,699,142 | 305,736 |
| Railroad | 37,129,947 | 4,396,184 | 363,347 |
| Telecommunication | 27,477,591 | 6,278,635 | 518,932 |
| Video Services Provider | 381,861 | 45,822 | 3,787 |
| Water | 0 | 0 | 0 |
| Total Public Service Valuation | 193,550,407 | 40,055,542 | 3,310,610 |
| Grand Total Public Service, County Abstract Values and Tax | 3,450,708,673 | 405,136,027 | 33,484,690 |

| Contribution to Total Net Assessed Values | Net Assessed Value | Percent |
|---|---|---|
| 1. Personal Property | 161,913,708 | 39.97% |
| 2. Real Property | 203,166,777 | 50.15% |
| 3. Public Service Property | 40,055,542 | 9.89% |
| Total Net Assessed Values | 405,136,027 | 100.00% |

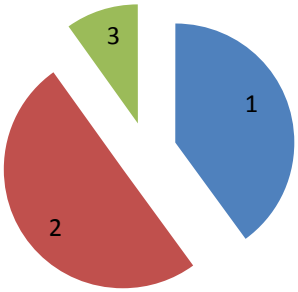

# 2018 ANNUAL COUNTY ABSTRACT
# PITTSBURG COUNTY

## Gross Personal Property Assessed Values

| | | |
|---|---|---|
| 1 | Manufacturing and Processing (other than Oil and Gas) | 56,408,280 |
| 2 | Refineries, Gasoline Plants, Gather and Compression | 36,863,019 |
| 3 | Other Oil, Gas and Mining Property | 35,001,197 |
| 4 | Business Inventories (gross) | 18,965,324 |
| 5 | Business Furniture, Fixtures and Equipment | 11,979,194 |
| 6 | Manufactured Homes on Land Owned by Others | 1,442,850 |
| 7 | Improvements on Leased Land and Leasehold Improvements | 1,721,436 |
| 8 | Livestock and Animals | 0 |
| 9 | Farm Tractors and Equipment | 4,267,822 |
| 10 | Household Equipment and Other Personal Property | 532 |
| | Total Gross Personal Property Assessed Value | 166,649,654 |

## Gross Personal Property Assessed Values

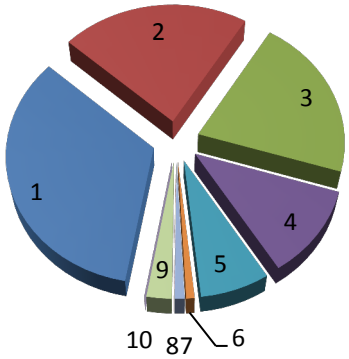


## Gross Real Estate & Improvements Assessed Values

| | | |
|---|---|---|
| 1 | Residential Real Estate | 23,925,299 |
| 2 | Commercial Real Estate | 9,692,207 |
| 3 | Agricultural Real Estate | 6,184,876 |
| 4 | Residential Improvements | 116,057,973 |
| 5 | Commercial Improvements | 38,963,153 |
| 6 | Agricultural Improvements | 22,231,979 |
| | Total Gross Real Estate and Improvements | 217,055,487 |

## Gross Real Estate and Improvements Assessed Values

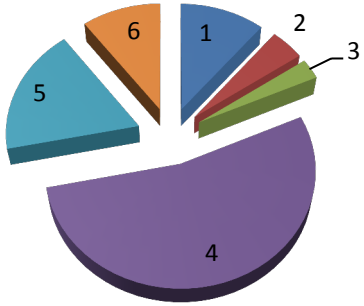

# 2018 ANNUAL COUNTY ABSTRACT
# PITTSBURG COUNTY

**Public Service Property Assessed Values**

**Industry Type**

| | | |
|---|---|---|
| 1 | Airline | 44,405 |
| 2 | Distribution Pipeline | 1,868,683 |
| 3 | Electric | 21,756,862 |
| 4 | Fluid Pipeline | 1,965,809 |
| 5 | Gas Pipeline | 3,699,142 |
| 6 | Railroad | 4,396,184 |
| 7 | Telecommunication | 6,278,635 |
| 8 | Video Services | 45,822 |
| 9 | Water | 0 |
| | Total Public Service Assessed Value | 40,055,542 |

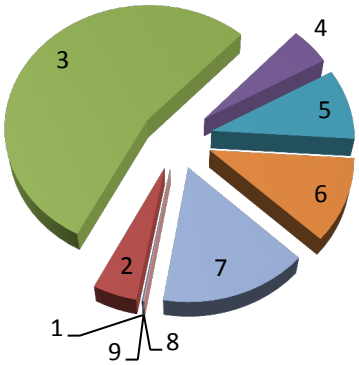


**Household Personal Property Tax Abolished: Yes** **Effective Year: 1997**

**County Information**

| | |
|---|---|
| Population | 45,837 |
| Area (SQ Miles) | 1,359 |
| Area (Acres) | 869,760 |

**Parcel Information**

| | | |
|---|---|---|
| Residential | 30,921 | 67.00% |
| Commercial | 1,894 | 4.10% |
| Agricultural | 9,475 | 20.53% |
| Exempt | 3,859 | 8.36% |
| Total | 46,149 | 100.00% |

# 2018 ANNUAL COUNTY ABSTRACT
# PONTOTOC COUNTY

## 2018 Centrally Valued Public Service Properties

| Industry Type | Fair Cash Valuation | Assessed Value | Estimate of Tax Dollars |
|---|---|---|---|
| Airline | 2,130 | 252 | 22 |
| Distribution Pipeline | 9,143,460 | 2,089,280 | 181,309 |
| Electric | 40,285,729 | 9,205,291 | 798,839 |
| Fluid Pipeline | 149,956,650 | 34,265,095 | 2,973,541 |
| Gas Pipeline | 33,325,874 | 7,614,962 | 660,830 |
| Railroad | 36,441,033 | 4,314,620 | 374,425 |
| Telecommunication | 13,309,517 | 3,041,222 | 263,919 |
| Video Services Provider | 427,844 | 51,342 | 4,455 |
| Water | 0 | 0 | 0 |
| Total Public Service Valuation | 282,892,237 | 60,582,064 | 5,257,339 |
| Grand Total Public Service, County Abstract Values and Tax | 2,300,762,648 | 292,336,134 | 25,369,065 |

| Contribution to Total Net Assessed Values | Net Assessed Value | Percent |
|---|---|---|
| 1. Personal Property | 55,096,592 | 18.85% |
| 2. Real Property | 176,657,478 | 60.43% |
| 3. Public Service Property | 60,582,064 | 20.72% |
| Total Net Assessed Values | 292,336,134 | 100.00% |

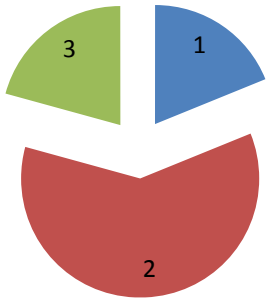

# 2018 ANNUAL COUNTY ABSTRACT
# PONTOTOC COUNTY

## Gross Personal Property Assessed Values

| | | |
|---|---|---|
| 1 | Manufacturing and Processing (other than Oil and Gas) | 14,760,769 |
| 2 | Refineries, Gasoline Plants, Gather and Compression | 211,633 |
| 3 | Other Oil, Gas and Mining Property | 13,131,105 |
| 4 | Business Inventories (gross) | 10,585,456 |
| 5 | Business Furniture, Fixtures and Equipment | 10,734,664 |
| 6 | Manufactured Homes on Land Owned by Others | 698,115 |
| 7 | Improvements on Leased Land and Leasehold Improvements | 3,231,595 |
| 8 | Livestock and Animals | 0 |
| 9 | Farm Tractors and Equipment | 2,129,282 |
| 10 | Household Equipment and Other Personal Property | 0 |
| | Total Gross Personal Property Assessed Value | 55,482,619 |

## Gross Personal Property Assessed Values

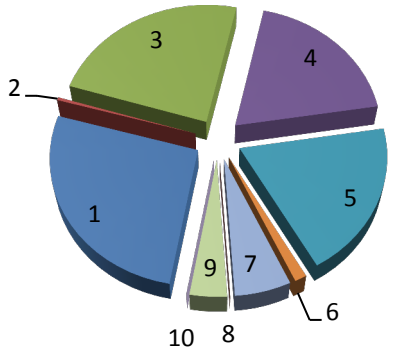


## Gross Real Estate & Improvements Assessed Values

| | | |
|---|---|---|
| 1 | Residential Real Estate | 21,252,638 |
| 2 | Commercial Real Estate | 11,392,043 |
| 3 | Agricultural Real Estate | 5,781,835 |
| 4 | Residential Improvements | 101,417,797 |
| 5 | Commercial Improvements | 30,289,793 |
| 6 | Agricultural Improvements | 16,527,695 |
| | Total Gross Real Estate and Improvements | 186,661,801 |

## Gross Real Estate and Improvements Assessed Values

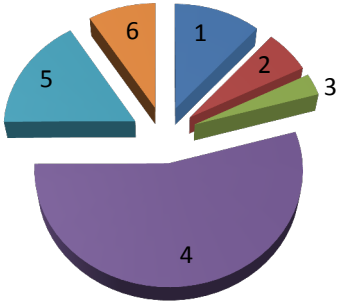

# 2018 ANNUAL COUNTY ABSTRACT
# PONTOTOC COUNTY

**Public Service Property Assessed Values**

**Industry Type**

| | | |
|---|---|---|
| 1 | Airline | 252 |
| 2 | Distribution Pipeline | 2,089,280 |
| 3 | Electric | 9,205,291 |
| 4 | Fluid Pipeline | 34,265,095 |
| 5 | Gas Pipeline | 7,614,962 |
| 6 | Railroad | 4,314,620 |
| 7 | Telecommunication | 3,041,222 |
| 8 | Video Services | 51,342 |
| 9 | Water | 0 |
| | Total Public Service Assessed Value | 60,582,064 |

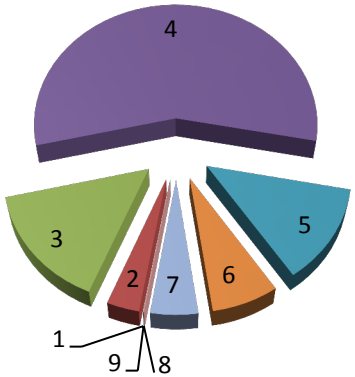


**Household Personal Property Tax Abolished: Yes** **Effective Year: 1998**

**County Information**

| | |
|---|---|
| Population | 37,492 |
| Area (SQ Miles) | 717 |
| Area (Acres) | 458,880 |

**Parcel Information**

| | | |
|---|---|---|
| Residential | 16,800 | 67.79% |
| Commercial | 1,452 | 5.86% |
| Agricultural | 4,266 | 17.21% |
| Exempt | 2,264 | 9.14% |
| Total | 24,782 | 100.00% |

# 2018 ANNUAL COUNTY ABSTRACT
# POTTAWATOMIE COUNTY

## 2018 Centrally Valued Public Service Properties

| Industry Type | Fair Cash Valuation | Assessed Value | Estimate of Tax Dollars |
|---|---|---|---|
| Airline | 6,545 | 775 | 79 |
| Distribution Pipeline | 15,968,858 | 3,648,882 | 371,097 |
| Electric | 68,124,323 | 15,566,405 | 1,583,126 |
| Fluid Pipeline | 112,333,869 | 25,668,290 | 2,610,503 |
| Gas Pipeline | 10,293,114 | 2,351,971 | 239,199 |
| Railroad | 8,045,841 | 952,627 | 96,884 |
| Telecommunication | 32,032,269 | 7,319,373 | 744,391 |
| Video Services Provider | 502,904 | 60,349 | 6,138 |
| Water | 0 | 0 | 0 |
| Total Public Service Valuation | 247,307,723 | 55,568,672 | 5,651,415 |
| Grand Total Public Service, County Abstract Values and Tax | 3,304,198,914 | 398,594,816 | 40,537,674 |

| Contribution to Total Net Assessed Values | Net Assessed Value | Percent |
|---|---|---|
| 1. Personal Property | 50,555,348 | 12.68% |
| 2. Real Property | 292,470,796 | 73.38% |
| 3. Public Service Property | 55,568,672 | 13.94% |
| Total Net Assessed Values | 398,594,816 | 100.00% |

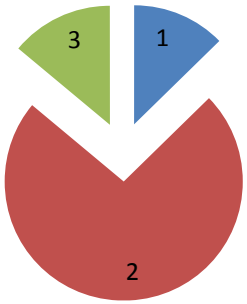

# 2018 ANNUAL COUNTY ABSTRACT
# POTTAWATOMIE COUNTY

## Gross Personal Property Assessed Values

| | | |
|---|---|---|
| 1 | Manufacturing and Processing (other than Oil and Gas) | 12,597,048 |
| 2 | Refineries, Gasoline Plants, Gather and Compression | 1,324,161 |
| 3 | Other Oil, Gas and Mining Property | 297,361 |
| 4 | Business Inventories (gross) | 24,707,870 |
| 5 | Business Furniture, Fixtures and Equipment | 16,662,101 |
| 6 | Manufactured Homes on Land Owned by Others | 2,678,260 |
| 7 | Improvements on Leased Land and Leasehold Improvements | 522,294 |
| 8 | Livestock and Animals | 0 |
| 9 | Farm Tractors and Equipment | 3,428,698 |
| 10 | Household Equipment and Other Personal Property | 0 |
| | Total Gross Personal Property Assessed Value | 62,217,793 |

## Gross Personal Property Assessed Values

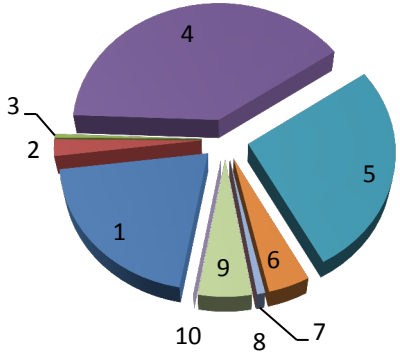


## Gross Real Estate & Improvements Assessed Values

| | | |
|---|---|---|
| 1 | Residential Real Estate | 31,048,442 |
| 2 | Commercial Real Estate | 12,399,977 |
| 3 | Agricultural Real Estate | 7,769,231 |
| 4 | Residential Improvements | 182,453,458 |
| 5 | Commercial Improvements | 52,536,222 |
| 6 | Agricultural Improvements | 27,290,255 |
| | Total Gross Real Estate and Improvements | 313,497,585 |

## Gross Real Estate and Improvements Assessed Values

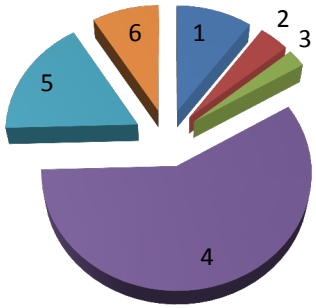

# 2018 ANNUAL COUNTY ABSTRACT
# POTTAWATOMIE COUNTY

**Public Service Property Assessed Values**

**Industry Type**

| | | |
|---|---|---|
| 1 | Airline | 775 |
| 2 | Distribution Pipeline | 3,648,882 |
| 3 | Electric | 15,566,405 |
| 4 | Fluid Pipeline | 25,668,290 |
| 5 | Gas Pipeline | 2,351,971 |
| 6 | Railroad | 952,627 |
| 7 | Telecommunication | 7,319,373 |
| 8 | Video Services | 60,349 |
| 9 | Water | 0 |
| | Total Public Service Assessed Value | 55,568,672 |

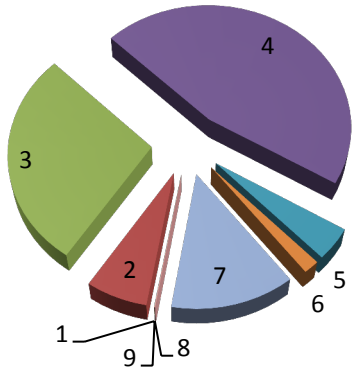


**Household Personal Property Tax Abolished: Yes** **Effective Year: 1995**

**County Information**

| | |
|---|---|
| Population | 72,226 |
| Area (SQ Miles) | 783 |
| Area (Acres) | 501,120 |

**Parcel Information**

| | | |
|---|---|---|
| Residential | 28,895 | 70.75% |
| Commercial | 1,866 | 4.57% |
| Agricultural | 6,552 | 16.04% |
| Exempt | 3,526 | 8.63% |
| Total | 40,839 | 100.00% |

# 2018 ANNUAL COUNTY ABSTRACT
# PUSHMATAHA COUNTY

## 2018 Centrally Valued Public Service Properties

| Industry Type | Fair Cash Valuation | Assessed Value | Estimate of Tax Dollars |
|---|---|---|---|
| Airline | 0 | 0 | 0 |
| Distribution Pipeline | 598,012 | 136,645 | 10,018 |
| Electric | 24,611,564 | 5,623,742 | 412,291 |
| Fluid Pipeline | 0 | 0 | 0 |
| Gas Pipeline | 3,589,106 | 820,110 | 60,124 |
| Railroad | 1,499,697 | 177,564 | 13,018 |
| Telecommunication | 14,851,883 | 3,393,659 | 248,798 |
| Video Services Provider | 155,471 | 18,657 | 1,368 |
| Water | 0 | 0 | 0 |
| Total Public Service Valuation | 45,305,733 | 10,170,377 | 745,617 |
| Grand Total Public Service, County Abstract Values and Tax | 487,268,478 | 55,321,206 | 4,055,742 |

| Contribution to Total Net Assessed Values | Net Assessed Value | Percent |
|---|---|---|
| 1. Personal Property | 4,617,483 | 8.35% |
| 2. Real Property | 40,533,346 | 73.27% |
| 3. Public Service Property | 10,170,377 | 18.38% |
| Total Net Assessed Values | 55,321,206 | 100.00% |

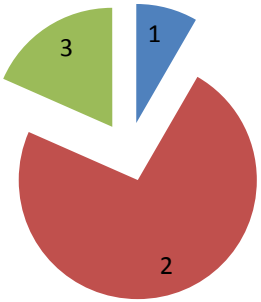

# 2018 ANNUAL COUNTY ABSTRACT
# PUSHMATAHA COUNTY

## Gross Personal Property Assessed Values

| | | |
|---|---|---|
| 1 | Manufacturing and Processing (other than Oil and Gas) | 4,775 |
| 2 | Refineries, Gasoline Plants, Gather and Compression | 54,097 |
| 3 | Other Oil, Gas and Mining Property | 45,345 |
| 4 | Business Inventories (gross) | 526,257 |
| 5 | Business Furniture, Fixtures and Equipment | 1,139,227 |
| 6 | Manufactured Homes on Land Owned by Others | 1,097,158 |
| 7 | Improvements on Leased Land and Leasehold Improvements | 116,781 |
| 8 | Livestock and Animals | 0 |
| 9 | Farm Tractors and Equipment | 1,257,830 |
| 10 | Household Equipment and Other Personal Property | 4,460 |
| | Total Gross Personal Property Assessed Value | 4,245,930 |

## Gross Personal Property Assessed Values

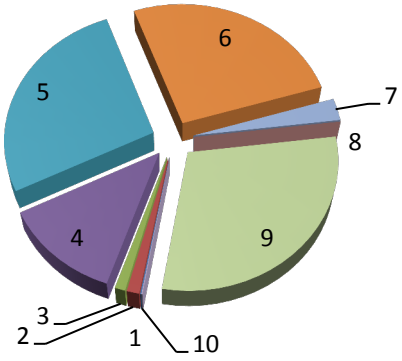


## Gross Real Estate & Improvements Assessed Values

| | | |
|---|---|---|
| 1 | Residential Real Estate | 4,949,375 |
| 2 | Commercial Real Estate | 847,836 |
| 3 | Agricultural Real Estate | 7,511,229 |
| 4 | Residential Improvements | 15,819,348 |
| 5 | Commercial Improvements | 4,401,910 |
| 6 | Agricultural Improvements | 10,416,111 |
| | Total Gross Real Estate and Improvements | 43,945,809 |

## Gross Real Estate and Improvements Assessed Values

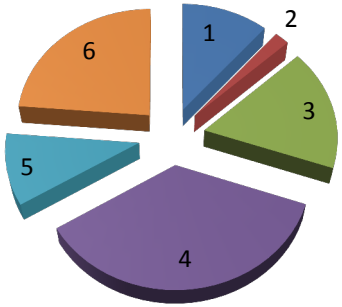

# 2018 ANNUAL COUNTY ABSTRACT
# PUSHMATAHA COUNTY

**Public Service Property Assessed Values**

**Industry Type**

| | | |
|---|---|---|
| 1 | Airline | 0 |
| 2 | Distribution Pipeline | 136,645 |
| 3 | Electric | 5,623,742 |
| 4 | Fluid Pipeline | 0 |
| 5 | Gas Pipeline | 820,110 |
| 6 | Railroad | 177,564 |
| 7 | Telecommunication | 3,393,659 |
| 8 | Video Services | 18,657 |
| 9 | Water | 0 |
| | Total Public Service Assessed Value | 10,170,377 |

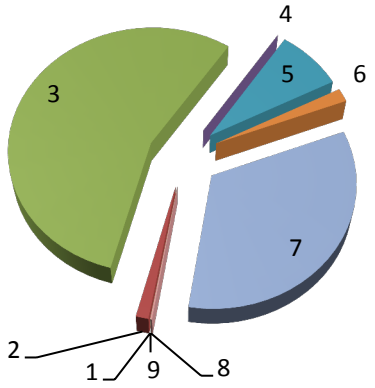


**Household Personal Property Tax Abolished: Yes** **Effective Year: 1999**

**County Information**

| | |
|---|---|
| Population | 11,173 |
| Area (SQ Miles) | 1,417 |
| Area (Acres) | 906,880 |

**Parcel Information**

| | | |
|---|---|---|
| Residential | 7,690 | 48.12% |
| Commercial | 502 | 3.14% |
| Agricultural | 6,758 | 42.29% |
| Exempt | 1,031 | 6.45% |
| Total | 15,981 | 100.00% |

# 2018 ANNUAL COUNTY ABSTRACT
# ROGER MILLS COUNTY

## 2018 Centrally Valued Public Service Properties

| Industry Type | Fair Cash Valuation | Assessed Value | Estimate of Tax Dollars |
|---|---|---|---|
| Airline | 0 | 0 | 0 |
| Distribution Pipeline | 476,565 | 108,895 | 7,653 |
| Electric | 11,465,273 | 2,619,814 | 184,108 |
| Fluid Pipeline | 30,584,690 | 6,988,602 | 491,125 |
| Gas Pipeline | 16,593,295 | 3,791,571 | 266,453 |
| Railroad | 346,396 | 41,013 | 2,882 |
| Telecommunication | 8,672,601 | 1,981,688 | 139,263 |
| Video Services Provider | 366,706 | 44,006 | 3,093 |
| Water | 0 | 0 | 0 |
| Total Public Service Valuation | 68,505,526 | 15,575,589 | 1,094,576 |
| Grand Total Public Service, County Abstract Values and Tax | 1,501,124,528 | 187,037,436 | 13,144,071 |

| Contribution to Total Net Assessed Values | Net Assessed Value | Percent |
|---|---|---|
| 1. Personal Property | 148,546,271 | 79.42% |
| 2. Real Property | 22,915,576 | 12.25% |
| 3. Public Service Property | 15,575,589 | 8.33% |
| Total Net Assessed Values | 187,037,436 | 100.00% |

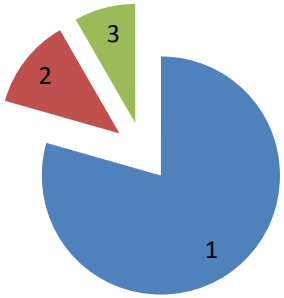

# 2018 ANNUAL COUNTY ABSTRACT
# ROGER MILLS COUNTY

## Gross Personal Property Assessed Values

| | | |
|---|---|---|
| 1 | Manufacturing and Processing (other than Oil and Gas) | 67,429,816 |
| 2 | Refineries, Gasoline Plants, Gather and Compression | 70,594,212 |
| 3 | Other Oil, Gas and Mining Property | 0 |
| 4 | Business Inventories (gross) | 720,162 |
| 5 | Business Furniture, Fixtures and Equipment | 5,083,445 |
| 6 | Manufactured Homes on Land Owned by Others | 351,921 |
| 7 | Improvements on Leased Land and Leasehold Improvements | 453,513 |
| 8 | Livestock and Animals | 21,625 |
| 9 | Farm Tractors and Equipment | 3,454,037 |
| 10 | Household Equipment and Other Personal Property | 0 |
| | Total Gross Personal Property Assessed Value | 148,108,731 |

## Gross Personal Property Assessed Values

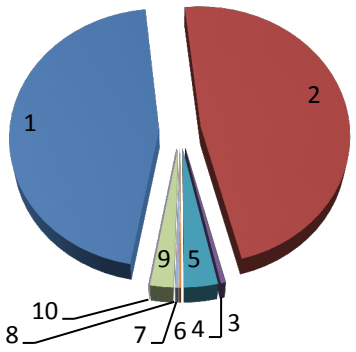


## Gross Real Estate & Improvements Assessed Values

| | | |
|---|---|---|
| 1 | Residential Real Estate | 526,914 |
| 2 | Commercial Real Estate | 499,338 |
| 3 | Agricultural Real Estate | 7,428,841 |
| 4 | Residential Improvements | 6,835,426 |
| 5 | Commercial Improvements | 945,046 |
| 6 | Agricultural Improvements | 7,570,015 |
| | Total Gross Real Estate and Improvements | 23,805,580 |

## Gross Real Estate and Improvements Assessed Values

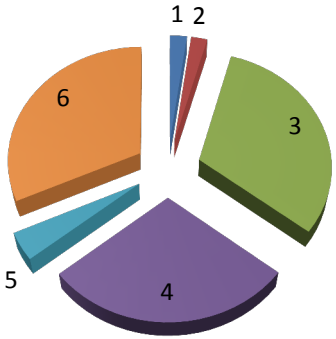

# 2018 ANNUAL COUNTY ABSTRACT
# ROGER MILLS COUNTY

**Public Service Property Assessed Values**

**Industry Type**

| | | |
|---|---|---|
| 1 | Airline | 0 |
| 2 | Distribution Pipeline | 108,895 |
| 3 | Electric | 2,619,814 |
| 4 | Fluid Pipeline | 6,988,602 |
| 5 | Gas Pipeline | 3,791,571 |
| 6 | Railroad | 41,013 |
| 7 | Telecommunication | 1,981,688 |
| 8 | Video Services | 44,006 |
| 9 | Water | 0 |
| | Total Public Service Assessed Value | 15,575,589 |

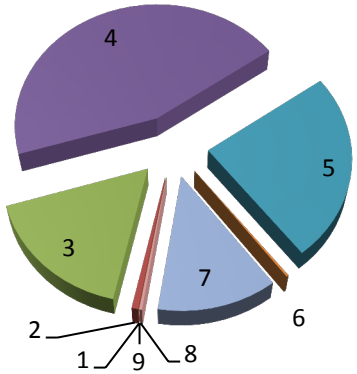


**Household Personal Property Tax Abolished: Yes** **Effective Year: 1997**

**County Information**

| | |
|---|---|
| Population | 3,716 |
| Area (SQ Miles) | 1,146 |
| Area (Acres) | 733,440 |

**Parcel Information**

| | | |
|---|---|---|
| Residential | 1,614 | 22.90% |
| Commercial | 272 | 3.86% |
| Agricultural | 4,540 | 64.42% |
| Exempt | 622 | 8.83% |
| Total | 7,048 | 100.00% |

# 2018 ANNUAL COUNTY ABSTRACT
# ROGERS COUNTY

## 2018 Centrally Valued Public Service Properties

| Industry Type | Fair Cash Valuation | Assessed Value | Estimate of Tax Dollars |
|---|---|---|---|
| Airline | 2,767 | 327 | 31 |
| Distribution Pipeline | 14,133,081 | 3,229,411 | 311,090 |
| Electric | 304,259,237 | 69,523,236 | 6,697,186 |
| Fluid Pipeline | 18,837,382 | 4,304,342 | 414,638 |
| Gas Pipeline | 9,396,767 | 2,147,163 | 206,837 |
| Railroad | 146,623,502 | 17,360,217 | 1,672,313 |
| Telecommunication | 33,398,893 | 7,631,648 | 735,158 |
| Video Services Provider | 1,880,091 | 225,612 | 21,733 |
| Water | 0 | 0 | 0 |
| Total Public Service Valuation | 528,531,720 | 104,421,956 | 10,058,987 |
| Grand Total Public Service, County Abstract Values and Tax | 8,545,173,475 | 929,981,309 | 89,585,273 |

| Contribution to Total Net Assessed Values | Net Assessed Value | Percent |
|---|---|---|
| 1. Personal Property | 191,017,881 | 20.54% |
| 2. Real Property | 634,541,472 | 68.23% |
| 3. Public Service Property | 104,421,956 | 11.23% |
| Total Net Assessed Values | 929,981,309 | 100.00% |

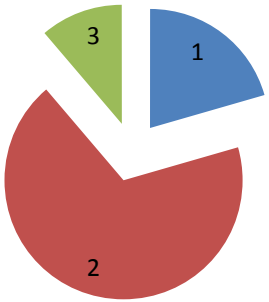

# 2018 ANNUAL COUNTY ABSTRACT
# ROGERS COUNTY

## Gross Personal Property Assessed Values

| | | |
|---|---|---|
| 1 | Manufacturing and Processing (other than Oil and Gas) | 0 |
| 2 | Refineries, Gasoline Plants, Gather and Compression | 1,670,346 |
| 3 | Other Oil, Gas and Mining Property | 0 |
| 4 | Business Inventories (gross) | 61,948,185 |
| 5 | Business Furniture, Fixtures and Equipment | 77,351,594 |
| 6 | Manufactured Homes on Land Owned by Others | 3,588,524 |
| 7 | Improvements on Leased Land and Leasehold Improvements | 70,557,298 |
| 8 | Livestock and Animals | 4,807 |
| 9 | Farm Tractors and Equipment | 2,487,926 |
| 10 | Household Equipment and Other Personal Property | 384 |
| | Total Gross Personal Property Assessed Value | 217,609,064 |

## Gross Personal Property Assessed Values

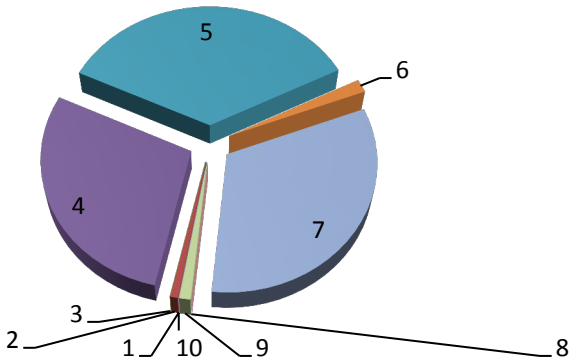


## Gross Real Estate & Improvements Assessed Values

| | | |
|---|---|---|
| 1 | Residential Real Estate | 90,905,145 |
| 2 | Commercial Real Estate | 22,408,305 |
| 3 | Agricultural Real Estate | 5,329,237 |
| 4 | Residential Improvements | 411,258,802 |
| 5 | Commercial Improvements | 80,444,541 |
| 6 | Agricultural Improvements | 53,876,309 |
| | Total Gross Real Estate and Improvements | 664,222,339 |

## Gross Real Estate and Improvements Assessed Values

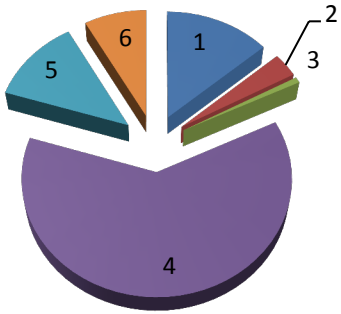

# 2018 ANNUAL COUNTY ABSTRACT
# ROGERS COUNTY

**Public Service Property Assessed Values**

**Industry Type**

| | | |
|---|---|---|
| 1 | Airline | 327 |
| 2 | Distribution Pipeline | 3,229,411 |
| 3 | Electric | 69,523,236 |
| 4 | Fluid Pipeline | 4,304,342 |
| 5 | Gas Pipeline | 2,147,163 |
| 6 | Railroad | 17,360,217 |
| 7 | Telecommunication | 7,631,648 |
| 8 | Video Services | 225,612 |
| 9 | Water | 0 |
| | Total Public Service Assessed Value | 104,421,956 |

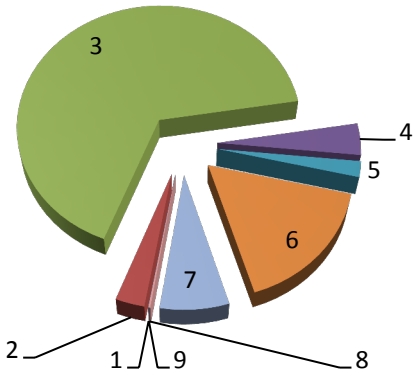


**Household Personal Property Tax Abolished: Yes** **Effective Year: 1997**

**County Information**

| | |
|---|---|
| Population | 91,444 |
| Area (SQ Miles) | 683 |
| Area (Acres) | 437,120 |

**Parcel Information**

| | | |
|---|---|---|
| Residential | 34,036 | 73.23% |
| Commercial | 1,948 | 4.19% |
| Agricultural | 7,836 | 16.86% |
| Exempt | 2,660 | 5.72% |
| Total | 46,480 | 100.00% |

# 2018 ANNUAL COUNTY ABSTRACT
# SEMINOLE COUNTY

## 2018 Centrally Valued Public Service Properties

| Industry Type | Fair Cash Valuation | Assessed Value | Estimate of Tax Dollars |
|---|---|---|---|
| Airline | 2,181 | 258 | 22 |
| Distribution Pipeline | 4,266,811 | 974,965 | 84,134 |
| Electric | 161,326,617 | 36,863,132 | 3,181,098 |
| Fluid Pipeline | 189,355,098 | 43,267,639 | 3,733,773 |
| Gas Pipeline | 17,029,830 | 3,891,315 | 335,800 |
| Railroad | 18,018,363 | 2,133,374 | 184,099 |
| Telecommunication | 9,678,245 | 2,211,480 | 190,839 |
| Video Services Provider | 384,705 | 46,164 | 3,984 |
| Water | 0 | 0 | 0 |
| Total Public Service Valuation | 400,061,850 | 89,388,327 | 7,713,750 |
| Grand Total Public Service, County Abstract Values and Tax | 1,354,855,734 | 190,103,168 | 16,404,920 |

| Contribution to Total Net Assessed Values | Net Assessed Value | Percent |
|---|---|---|
| 1. Personal Property | 24,474,461 | 12.87% |
| 2. Real Property | 76,240,380 | 40.10% |
| 3. Public Service Property | 89,388,327 | 47.02% |
| Total Net Assessed Values | 190,103,168 | 100.00% |

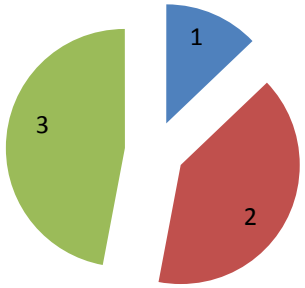

# 2018 ANNUAL COUNTY ABSTRACT
# SEMINOLE COUNTY

## Gross Personal Property Assessed Values

| | | |
|---|---|---|
| 1 | Manufacturing and Processing (other than Oil and Gas) | 4,853,150 |
| 2 | Refineries, Gasoline Plants, Gather and Compression | 5,197,223 |
| 3 | Other Oil, Gas and Mining Property | 1,137,143 |
| 4 | Business Inventories (gross) | 11,707,097 |
| 5 | Business Furniture, Fixtures and Equipment | 4,913,958 |
| 6 | Manufactured Homes on Land Owned by Others | 1,530,620 |
| 7 | Improvements on Leased Land and Leasehold Improvements | 1,136,772 |
| 8 | Livestock and Animals | 0 |
| 9 | Farm Tractors and Equipment | 1,379,098 |
| 10 | Household Equipment and Other Personal Property | 24,276 |
| | Total Gross Personal Property Assessed Value | 31,879,337 |

## Gross Personal Property Assessed Values

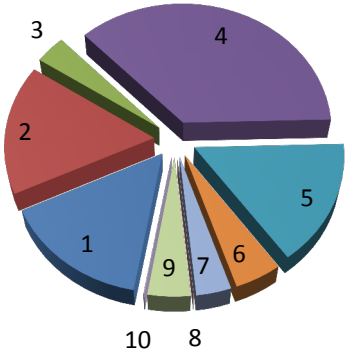


## Gross Real Estate & Improvements Assessed Values

| | | |
|---|---|---|
| 1 | Residential Real Estate | 5,850,213 |
| 2 | Commercial Real Estate | 1,738,033 |
| 3 | Agricultural Real Estate | 3,920,749 |
| 4 | Residential Improvements | 38,318,942 |
| 5 | Commercial Improvements | 15,251,969 |
| 6 | Agricultural Improvements | 17,616,127 |
| | Total Gross Real Estate and Improvements | 82,696,033 |

## Gross Real Estate and Improvements Assessed Values

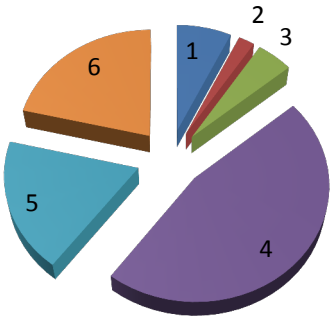

# 2018 ANNUAL COUNTY ABSTRACT
# SEMINOLE COUNTY

**Public Service Property Assessed Values**

**Industry Type**

| | | |
|---|---|---|
| 1 | Airline | 258 |
| 2 | Distribution Pipeline | 974,965 |
| 3 | Electric | 36,863,132 |
| 4 | Fluid Pipeline | 43,267,639 |
| 5 | Gas Pipeline | 3,891,315 |
| 6 | Railroad | 2,133,374 |
| 7 | Telecommunication | 2,211,480 |
| 8 | Video Services | 46,164 |
| 9 | Water | 0 |
| | Total Public Service Assessed Value | 89,388,327 |

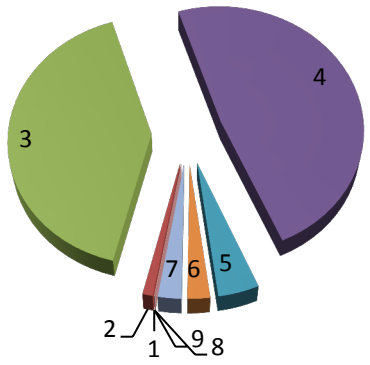


**Household Personal Property Tax Abolished: Yes** **Effective Year: 1999**

**County Information**

| | |
|---|---|
| Population | 24,878 |
| Area (SQ Miles) | 639 |
| Area (Acres) | 408,960 |

**Parcel Information**

| | | |
|---|---|---|
| Residential | 11,236 | 48.40% |
| Commercial | 809 | 3.48% |
| Agricultural | 8,292 | 35.72% |
| Exempt | 2,878 | 12.40% |
| Total | 23,215 | 100.00% |

# 2018 ANNUAL COUNTY ABSTRACT
# SEQUOYAH COUNTY

## 2018 Centrally Valued Public Service Properties

| Industry Type | Fair Cash Valuation | Assessed Value | Estimate of Tax Dollars |
|---|---|---|---|
| Airline | 1,170 | 138 | 12 |
| Distribution Pipeline | 4,795,399 | 1,095,749 | 91,314 |
| Electric | 14,760,401 | 3,372,752 | 281,068 |
| Fluid Pipeline | 0 | 0 | 0 |
| Gas Pipeline | 421,287 | 96,264 | 8,022 |
| Railroad | 118,087,605 | 13,981,571 | 1,165,153 |
| Telecommunication | 16,219,819 | 3,706,231 | 308,859 |
| Video Services Provider | 306,365 | 36,764 | 3,064 |
| Water | 0 | 0 | 0 |
| Total Public Service Valuation | 154,592,046 | 22,289,469 | 1,857,492 |
| Grand Total Public Service, County Abstract Values and Tax | 1,855,455,785 | 192,761,378 | 16,063,758 |

| Contribution to Total Net Assessed Values | Net Assessed Value | Percent |
|---|---|---|
| 1. Personal Property | 18,822,555 | 9.76% |
| 2. Real Property | 151,649,354 | 78.67% |
| 3. Public Service Property | 22,289,469 | 11.56% |
| Total Net Assessed Values | 192,761,378 | 100.00% |

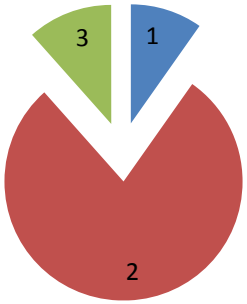

# 2018 ANNUAL COUNTY ABSTRACT
# SEQUOYAH COUNTY

## Gross Personal Property Assessed Values

| | | |
|---|---|---|
| 1 | Manufacturing and Processing (other than Oil and Gas) | 0 |
| 2 | Refineries, Gasoline Plants, Gather and Compression | 366,998 |
| 3 | Other Oil, Gas and Mining Property | 211 |
| 4 | Business Inventories (gross) | 5,594,813 |
| 5 | Business Furniture, Fixtures and Equipment | 9,833,961 |
| 6 | Manufactured Homes on Land Owned by Others | 2,086,375 |
| 7 | Improvements on Leased Land and Leasehold Improvements | 224,658 |
| 8 | Livestock and Animals | 0 |
| 9 | Farm Tractors and Equipment | 2,522,612 |
| 10 | Household Equipment and Other Personal Property | 0 |
| | Total Gross Personal Property Assessed Value | 20,629,628 |

## Gross Personal Property Assessed Values

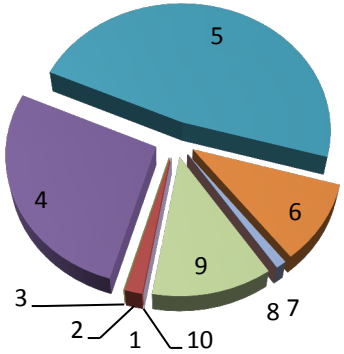


## Gross Real Estate & Improvements Assessed Values

| | | |
|---|---|---|
| 1 | Residential Real Estate | 22,231,134 |
| 2 | Commercial Real Estate | 6,960,023 |
| 3 | Agricultural Real Estate | 6,972,813 |
| 4 | Residential Improvements | 90,968,410 |
| 5 | Commercial Improvements | 22,675,512 |
| 6 | Agricultural Improvements | 14,596,473 |
| | Total Gross Real Estate and Improvements | 164,404,365 |

## Gross Real Estate and Improvements Assessed Values

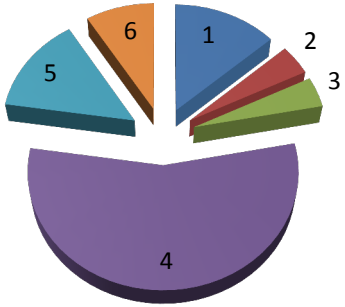

# 2018 ANNUAL COUNTY ABSTRACT
# SEQUOYAH COUNTY

**Public Service Property Assessed Values**

**Industry Type**

| | | |
|---|---|---|
| 1 | Airline | 138 |
| 2 | Distribution Pipeline | 1,095,749 |
| 3 | Electric | 3,372,752 |
| 4 | Fluid Pipeline | 0 |
| 5 | Gas Pipeline | 96,264 |
| 6 | Railroad | 13,981,571 |
| 7 | Telecommunication | 3,706,231 |
| 8 | Video Services | 36,764 |
| 9 | Water | 0 |
| | Total Public Service Assessed Value | 22,289,469 |

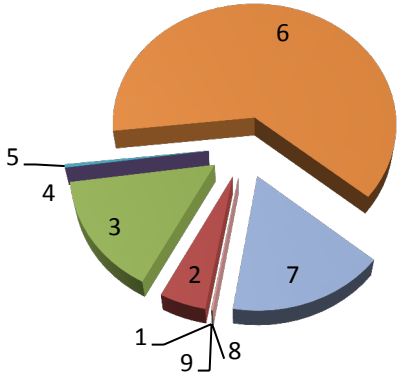


**Household Personal Property Tax Abolished: Yes** **Effective Year: 2010**

**County Information**

| | |
|---|---|
| Population | 41,252 |
| Area (SQ Miles) | 678 |
| Area (Acres) | 433,920 |

**Parcel Information**

| | | |
|---|---|---|
| Residential | 23,451 | 73.02% |
| Commercial | 1,400 | 4.36% |
| Agricultural | 5,007 | 15.59% |
| Exempt | 2,258 | 7.03% |
| Total | 32,116 | 100.00% |

# 2018 ANNUAL COUNTY ABSTRACT
# STEPHENS COUNTY

## 2018 Centrally Valued Public Service Properties

| Industry Type | Fair Cash Valuation | Assessed Value | Estimate of Tax Dollars |
|---|---|---|---|
| Airline | 585 | 69 | 6 |
| Distribution Pipeline | 6,481,972 | 1,481,128 | 128,764 |
| Electric | 27,732,707 | 6,336,923 | 550,908 |
| Fluid Pipeline | 61,900,814 | 14,144,335 | 1,229,654 |
| Gas Pipeline | 7,647,724 | 1,747,506 | 151,921 |
| Railroad | 9,759,200 | 1,155,491 | 100,454 |
| Telecommunication | 16,396,960 | 3,746,709 | 325,725 |
| Video Services Provider | 618,868 | 74,265 | 6,456 |
| Water | 0 | 0 | 0 |
| Total Public Service Valuation | 130,538,830 | 28,686,426 | 2,493,888 |
| Grand Total Public Service, County Abstract Values and Tax | 3,615,401,632 | 362,642,067 | 31,526,713 |

| Contribution to Total Net Assessed Values | Net Assessed Value | Percent |
|---|---|---|
| 1. Personal Property | 135,500,347 | 37.36% |
| 2. Real Property | 198,455,294 | 54.72% |
| 3. Public Service Property | 28,686,426 | 7.91% |
| Total Net Assessed Values | 362,642,067 | 100.00% |

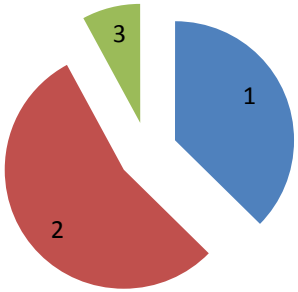

# 2018 ANNUAL COUNTY ABSTRACT
# STEPHENS COUNTY

## Gross Personal Property Assessed Values

| | | |
|---|---|---|
| 1 | Manufacturing and Processing (other than Oil and Gas) | 14,183,388 |
| 2 | Refineries, Gasoline Plants, Gather and Compression | 50,983,539 |
| 3 | Other Oil, Gas and Mining Property | 0 |
| 4 | Business Inventories (gross) | 58,989,548 |
| 5 | Business Furniture, Fixtures and Equipment | 40,374,868 |
| 6 | Manufactured Homes on Land Owned by Others | 974,874 |
| 7 | Improvements on Leased Land and Leasehold Improvements | 3,074,236 |
| 8 | Livestock and Animals | 0 |
| 9 | Farm Tractors and Equipment | 1,933,885 |
| 10 | Household Equipment and Other Personal Property | 0 |
| | Total Gross Personal Property Assessed Value | 170,514,338 |

## Gross Personal Property Assessed Values

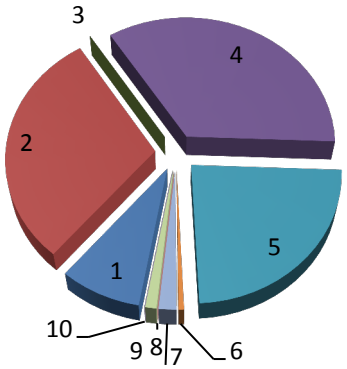


## Gross Real Estate & Improvements Assessed Values

| | | |
|---|---|---|
| 1 | Residential Real Estate | 14,896,504 |
| 2 | Commercial Real Estate | 8,120,882 |
| 3 | Agricultural Real Estate | 8,100,009 |
| 4 | Residential Improvements | 120,586,811 |
| 5 | Commercial Improvements | 35,239,927 |
| 6 | Agricultural Improvements | 25,876,580 |
| | Total Gross Real Estate and Improvements | 212,820,713 |

## Gross Real Estate and Improvements Assessed Values

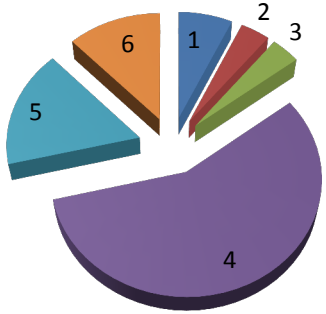

# 2018 ANNUAL COUNTY ABSTRACT
# STEPHENS COUNTY

**Public Service Property Assessed Values**

**Industry Type**

| | | |
|---|---|---|
| 1 | Airline | 69 |
| 2 | Distribution Pipeline | 1,481,128 |
| 3 | Electric | 6,336,923 |
| 4 | Fluid Pipeline | 14,144,335 |
| 5 | Gas Pipeline | 1,747,506 |
| 6 | Railroad | 1,155,491 |
| 7 | Telecommunication | 3,746,709 |
| 8 | Video Services | 74,265 |
| 9 | Water | 0 |
| | Total Public Service Assessed Value | 28,686,426 |

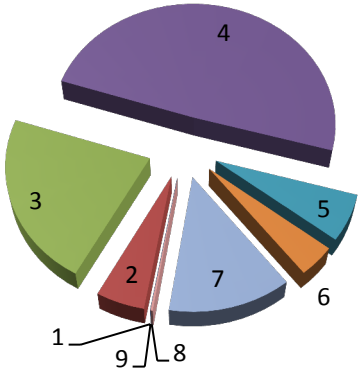


**Household Personal Property Tax Abolished: Yes** **Effective Year: 2005**

**County Information**

| | |
|---|---|
| Population | 43,332 |
| Area (SQ Miles) | 891 |
| Area (Acres) | 566,851 |

**Parcel Information**

| | | |
|---|---|---|
| Residential | 19,788 | 67.86% |
| Commercial | 1,691 | 5.80% |
| Agricultural | 6,354 | 21.79% |
| Exempt | 1,326 | 4.55% |
| Total | 29,159 | 100.00% |

# 2018 ANNUAL COUNTY ABSTRACT
# TEXAS COUNTY

## 2018 Centrally Valued Public Service Properties

| Industry Type | Fair Cash Valuation | Assessed Value | Estimate of Tax Dollars |
|---|---|---|---|
| Airline | 133,504 | 15,807 | 1,146 |
| Distribution Pipeline | 6,667 | 1,523 | 110 |
| Electric | 55,686,435 | 12,724,351 | 922,873 |
| Fluid Pipeline | 4,981,458 | 1,138,262 | 82,556 |
| Gas Pipeline | 29,782,209 | 6,805,233 | 493,571 |
| Railroad | 11,939,322 | 1,413,617 | 102,527 |
| Telecommunication | 27,814,463 | 6,355,607 | 460,960 |
| Video Services Provider | 2,228,051 | 267,365 | 19,391 |
| Water | 0 | 0 | 0 |
| Total Public Service Valuation | 132,572,109 | 28,721,765 | 2,083,136 |
| Grand Total Public Service, County Abstract Values and Tax | 2,116,893,396 | 284,832,857 | 20,658,392 |

| Contribution to Total Net Assessed Values | Net Assessed Value | Percent |
|---|---|---|
| 1. Personal Property | 133,421,454 | 46.84% |
| 2. Real Property | 122,689,638 | 43.07% |
| 3. Public Service Property | 28,721,765 | 10.08% |
| Total Net Assessed Values | 284,832,857 | 100.00% |

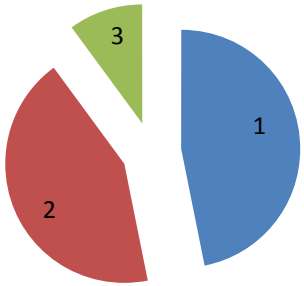

# 2018 ANNUAL COUNTY ABSTRACT
# TEXAS COUNTY

## Gross Personal Property Assessed Values

| | | |
|---|---|---|
| 1 | Manufacturing and Processing (other than Oil and Gas) | 5,184,583 |
| 2 | Refineries, Gasoline Plants, Gather and Compression | 28,696,245 |
| 3 | Other Oil, Gas and Mining Property | 4,329,969 |
| 4 | Business Inventories (gross) | 8,385,463 |
| 5 | Business Furniture, Fixtures and Equipment | 55,797,979 |
| 6 | Manufactured Homes on Land Owned by Others | 2,340,646 |
| 7 | Improvements on Leased Land and Leasehold Improvements | 853,734 |
| 8 | Livestock and Animals | 15,677,192 |
| 9 | Farm Tractors and Equipment | 10,847,624 |
| 10 | Household Equipment and Other Personal Property | 0 |
| | Total Gross Personal Property Assessed Value | 132,113,435 |

## Gross Personal Property Assessed Values

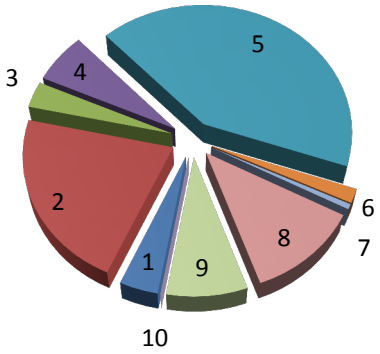


## Gross Real Estate & Improvements Assessed Values

| | | |
|---|---|---|
| 1 | Residential Real Estate | 7,133,392 |
| 2 | Commercial Real Estate | 2,986,406 |
| 3 | Agricultural Real Estate | 25,979,562 |
| 4 | Residential Improvements | 47,844,016 |
| 5 | Commercial Improvements | 23,313,017 |
| 6 | Agricultural Improvements | 18,592,193 |
| | Total Gross Real Estate and Improvements | 125,848,586 |

## Gross Real Estate and Improvements Assessed Values

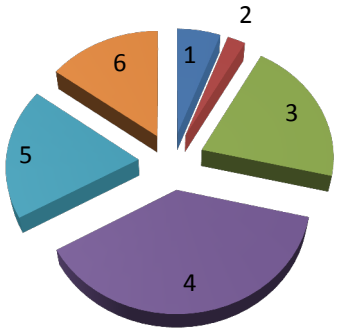

# 2018 ANNUAL COUNTY ABSTRACT
# TEXAS COUNTY

**Public Service Property Assessed Values**

**Industry Type**

| | | |
|---|---|---|
| 1 | Airline | 15,807 |
| 2 | Distribution Pipeline | 1,523 |
| 3 | Electric | 12,724,351 |
| 4 | Fluid Pipeline | 1,138,262 |
| 5 | Gas Pipeline | 6,805,233 |
| 6 | Railroad | 1,413,617 |
| 7 | Telecommunication | 6,355,607 |
| 8 | Video Services | 267,365 |
| 9 | Water | 0 |
| | Total Public Service Assessed Value | 28,721,765 |

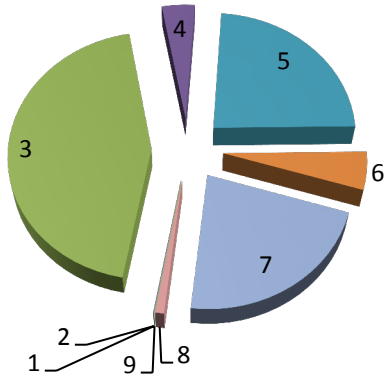


**Household Personal Property Tax Abolished: Yes** **Effective Year: 2017**

**County Information**

| | |
|---|---|
| Population | 20,900 |
| Area (SQ Miles) | 2,040 |
| Area (Acres) | 1,305,600 |

**Parcel Information**

| | | |
|---|---|---|
| Residential | 7,666 | 42.23% |
| Commercial | 1,105 | 6.09% |
| Agricultural | 8,240 | 45.39% |
| Exempt | 1,141 | 6.29% |
| Total | 18,152 | 100.00% |

# 2018 ANNUAL COUNTY ABSTRACT
# TILLMAN COUNTY

## 2018 Centrally Valued Public Service Properties

| Industry Type | Fair Cash Valuation | Assessed Value | Estimate of Tax Dollars |
|---|---|---|---|
| Airline | 0 | 0 | 0 |
| Distribution Pipeline | 2,377,981 | 543,370 | 50,325 |
| Electric | 14,163,768 | 3,236,421 | 299,746 |
| Fluid Pipeline | 4,670,918 | 1,067,305 | 98,850 |
| Gas Pipeline | 398,499 | 91,057 | 8,433 |
| Railroad | 4,978,445 | 589,447 | 54,593 |
| Telecommunication | 5,936,241 | 1,356,431 | 125,628 |
| Video Services Provider | 381,889 | 45,826 | 4,244 |
| Water | 0 | 0 | 0 |
| Total Public Service Valuation | 32,907,741 | 6,929,857 | 641,820 |
| Grand Total Public Service, County Abstract Values and Tax | 381,549,947 | 46,888,603 | 4,342,661 |

| Contribution to Total Net Assessed Values | Net Assessed Value | Percent |
|---|---|---|
| 1. Personal Property | 8,764,681 | 18.69% |
| 2. Real Property | 31,194,065 | 66.53% |
| 3. Public Service Property | 6,929,857 | 14.78% |
| Total Net Assessed Values | 46,888,603 | 100.00% |

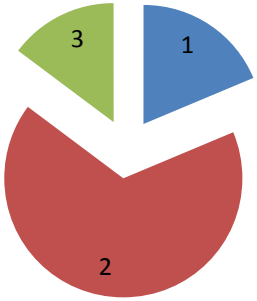

# 2018 ANNUAL COUNTY ABSTRACT
# TILLMAN COUNTY

## Gross Personal Property Assessed Values

| | | |
|---|---|---|
| 1 | Manufacturing and Processing (other than Oil and Gas) | 1,286,143 |
| 2 | Refineries, Gasoline Plants, Gather and Compression | 0 |
| 3 | Other Oil, Gas and Mining Property | 0 |
| 4 | Business Inventories (gross) | 728,886 |
| 5 | Business Furniture, Fixtures and Equipment | 2,298,280 |
| 6 | Manufactured Homes on Land Owned by Others | 65,489 |
| 7 | Improvements on Leased Land and Leasehold Improvements | 333,843 |
| 8 | Livestock and Animals | 59,921 |
| 9 | Farm Tractors and Equipment | 3,579,754 |
| 10 | Household Equipment and Other Personal Property | 94,863 |
| | Total Gross Personal Property Assessed Value | 8,447,179 |

## Gross Personal Property Assessed Values

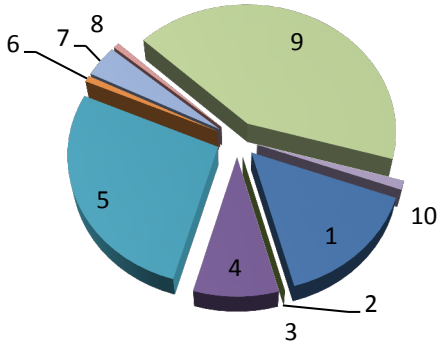


## Gross Real Estate & Improvements Assessed Values

| | | |
|---|---|---|
| 1 | Residential Real Estate | 1,374,638 |
| 2 | Commercial Real Estate | 157,090 |
| 3 | Agricultural Real Estate | 11,946,651 |
| 4 | Residential Improvements | 12,847,952 |
| 5 | Commercial Improvements | 2,693,881 |
| 6 | Agricultural Improvements | 4,369,671 |
| | Total Gross Real Estate and Improvements | 33,389,883 |

## Gross Real Estate and Improvements Assessed Values

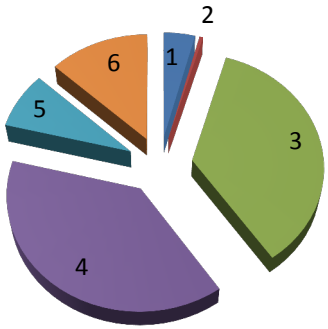

# 2018 ANNUAL COUNTY ABSTRACT
# TILLMAN COUNTY

**Public Service Property Assessed Values**

**Industry Type**

| | | |
|---|---|---|
| 1 | Airline | 0 |
| 2 | Distribution Pipeline | 543,370 |
| 3 | Electric | 3,236,421 |
| 4 | Fluid Pipeline | 1,067,305 |
| 5 | Gas Pipeline | 91,057 |
| 6 | Railroad | 589,447 |
| 7 | Telecommunication | 1,356,431 |
| 8 | Video Services | 45,826 |
| 9 | Water | 0 |
| | Total Public Service Assessed Value | 6,929,857 |

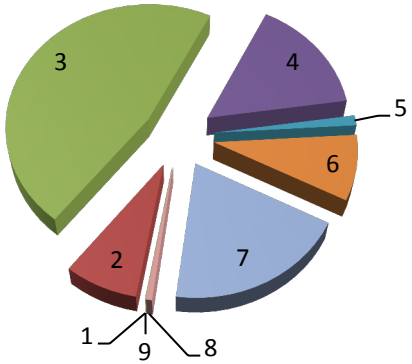


**Household Personal Property Tax Abolished: Yes** **Effective Year: 1997**

**County Information**

| | |
|---|---|
| Population | 7,433 |
| Area (SQ Miles) | 904 |
| Area (Acres) | 578,560 |

**Parcel Information**

| | | |
|---|---|---|
| Residential | 4,327 | 41.03% |
| Commercial | 498 | 4.72% |
| Agricultural | 4,822 | 45.73% |
| Exempt | 898 | 8.52% |
| Total | 10,545 | 100.00% |

# 2018 ANNUAL COUNTY ABSTRACT
# TULSA COUNTY

## 2018 Centrally Valued Public Service Properties

| Industry Type | Fair Cash Valuation | Assessed Value | Estimate of Tax Dollars |
|---|---|---|---|
| Airline | 142,225,825 | 16,839,546 | 2,222,533 |
| Distribution Pipeline | 116,482,982 | 26,616,364 | 3,512,906 |
| Electric | 521,344,950 | 119,127,320 | 15,722,774 |
| Fluid Pipeline | 142,213,969 | 32,495,888 | 4,288,903 |
| Gas Pipeline | 17,754,203 | 4,056,837 | 535,433 |
| Railroad | 135,851,715 | 16,084,844 | 2,122,925 |
| Telecommunication | 340,926,031 | 77,901,605 | 10,281,683 |
| Video Services Provider | 6,320,442 | 758,457 | 100,103 |
| Water | 0 | 0 | 0 |
| Total Public Service Valuation | 1,423,120,117 | 293,880,861 | 38,787,260 |
| Grand Total Public Service, County Abstract Values and Tax | 57,457,599,313 | 6,097,025,341 | 804,703,326 |

| Contribution to Total Net Assessed Values | Net Assessed Value | Percent |
|---|---|---|
| 1. Personal Property | 811,774,640 | 13.31% |
| 2. Real Property | 4,991,369,840 | 81.87% |
| 3. Public Service Property | 293,880,861 | 4.82% |
| Total Net Assessed Values | 6,097,025,341 | 100.00% |

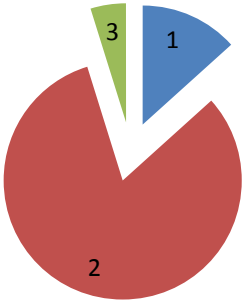

# 2018 ANNUAL COUNTY ABSTRACT
# TULSA COUNTY

## Gross Personal Property Assessed Values

| | | |
|---|---|---|
| 1 | Manufacturing and Processing (other than Oil and Gas) | 103,679,034 |
| 2 | Refineries, Gasoline Plants, Gather and Compression | 65,265,896 |
| 3 | Other Oil, Gas and Mining Property | 32,880,644 |
| 4 | Business Inventories (gross) | 365,586,759 |
| 5 | Business Furniture, Fixtures and Equipment | 349,558,870 |
| 6 | Manufactured Homes on Land Owned by Others | 4,388,820 |
| 7 | Improvements on Leased Land and Leasehold Improvements | 12,412,699 |
| 8 | Livestock and Animals | 0 |
| 9 | Farm Tractors and Equipment | 1,508,131 |
| 10 | Household Equipment and Other Personal Property | 8,152 |
| | Total Gross Personal Property Assessed Value | 935,289,005 |

## Gross Personal Property Assessed Values

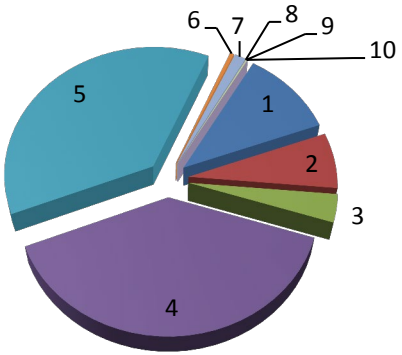


## Gross Real Estate & Improvements Assessed Values

| | | |
|---|---|---|
| 1 | Residential Real Estate | 746,317,239 |
| 2 | Commercial Real Estate | 461,727,030 |
| 3 | Agricultural Real Estate | 2,011,714 |
| 4 | Residential Improvements | 2,765,119,534 |
| 5 | Commercial Improvements | 1,156,243,711 |
| 6 | Agricultural Improvements | 3,560,378 |
| | Total Gross Real Estate and Improvements | 5,134,979,606 |

## Gross Real Estate and Improvements Assessed Values

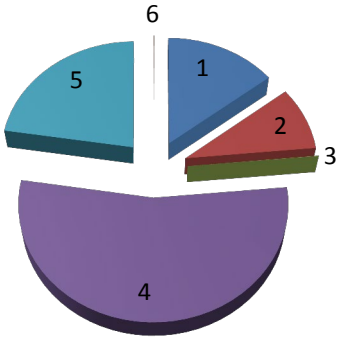

# 2018 ANNUAL COUNTY ABSTRACT
# TULSA COUNTY

**Public Service Property Assessed Values**

**Industry Type**

| | | |
|---|---|---|
| 1 | Airline | 16,839,546 |
| 2 | Distribution Pipeline | 26,616,364 |
| 3 | Electric | 119,127,320 |
| 4 | Fluid Pipeline | 32,495,888 |
| 5 | Gas Pipeline | 4,056,837 |
| 6 | Railroad | 16,084,844 |
| 7 | Telecommunication | 77,901,605 |
| 8 | Video Services | 758,457 |
| 9 | Water | 0 |
| | Total Public Service Assessed Value | 293,880,861 |

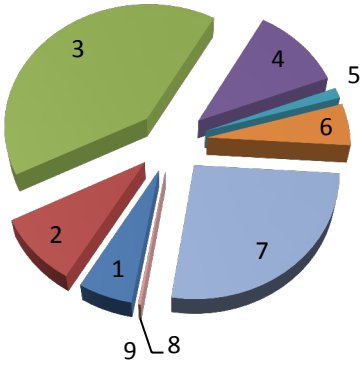


**Household Personal Property Tax Abolished: Yes** **Effective Year: 1994**

**County Information**

| | |
|---|---|
| Population | 646,266 |
| Area (SQ Miles) | 571 |
| Area (Acres) | 365,440 |

**Parcel Information**

| | | |
|---|---|---|
| Residential | 226,899 | 85.50% |
| Commercial | 18,166 | 6.85% |
| Agricultural | 4,256 | 1.60% |
| Exempt | 16,068 | 6.05% |
| Total | 265,389 | 100.00% |

# 2018 ANNUAL COUNTY ABSTRACT
# WAGONER COUNTY

## 2018 Centrally Valued Public Service Properties

| Industry Type | Fair Cash Valuation | Assessed Value | Estimate of Tax Dollars |
|---|---|---|---|
| Airline | 6,227 | 737 | 75 |
| Distribution Pipeline | 13,508,275 | 3,086,639 | 313,273 |
| Electric | 75,189,501 | 17,180,800 | 1,743,735 |
| Fluid Pipeline | 5,179,365 | 1,183,485 | 120,116 |
| Gas Pipeline | 2,113,057 | 482,833 | 49,004 |
| Railroad | 80,468,236 | 9,527,439 | 966,971 |
| Telecommunication | 37,825,480 | 8,643,124 | 877,219 |
| Video Services Provider | 202,215 | 24,265 | 2,463 |
| Water | 0 | 0 | 0 |
| Total Public Service Valuation | 214,492,356 | 40,129,322 | 4,072,855 |
| Grand Total Public Service, County Abstract Values and Tax | 5,024,092,978 | 556,269,708 | 56,457,610 |

| Contribution to Total Net Assessed Values | Net Assessed Value | Percent |
|---|---|---|
| 1. Personal Property | 74,214,215 | 13.34% |
| 2. Real Property | 441,926,171 | 79.44% |
| 3. Public Service Property | 40,129,322 | 7.21% |
| Total Net Assessed Values | 556,269,708 | 100.00% |

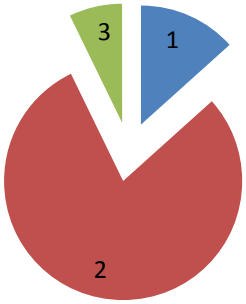

# 2018 ANNUAL COUNTY ABSTRACT
# WAGONER COUNTY

## Gross Personal Property Assessed Values

| | | |
|---|---|---|
| 1 | Manufacturing and Processing (other than Oil and Gas) | 569 |
| 2 | Refineries, Gasoline Plants, Gather and Compression | 1,764,699 |
| 3 | Other Oil, Gas and Mining Property | 193 |
| 4 | Business Inventories (gross) | 17,565,374 |
| 5 | Business Furniture, Fixtures and Equipment | 49,826,333 |
| 6 | Manufactured Homes on Land Owned by Others | 4,114,739 |
| 7 | Improvements on Leased Land and Leasehold Improvements | 1,423,402 |
| 8 | Livestock and Animals | 0 |
| 9 | Farm Tractors and Equipment | 1,057,960 |
| 10 | Household Equipment and Other Personal Property | 0 |
| | Total Gross Personal Property Assessed Value | 75,753,269 |

## Gross Personal Property Assessed Values

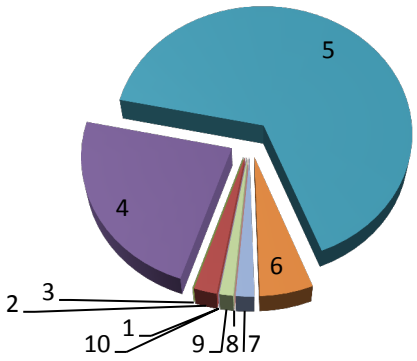


## Gross Real Estate & Improvements Assessed Values

| | | |
|---|---|---|
| 1 | Residential Real Estate | 67,437,834 |
| 2 | Commercial Real Estate | 11,433,142 |
| 3 | Agricultural Real Estate | 7,715,266 |
| 4 | Residential Improvements | 318,661,323 |
| 5 | Commercial Improvements | 34,424,993 |
| 6 | Agricultural Improvements | 28,299,811 |
| | Total Gross Real Estate and Improvements | 467,972,369 |

## Gross Real Estate and Improvements Assessed Values

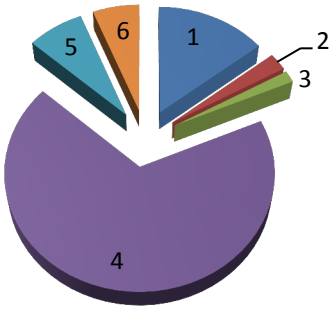

# 2018 ANNUAL COUNTY ABSTRACT
# WAGONER COUNTY

**Public Service Property Assessed Values**

**Industry Type**

| | | |
|---|---|---|
| 1 | Airline | 737 |
| 2 | Distribution Pipeline | 3,086,639 |
| 3 | Electric | 17,180,800 |
| 4 | Fluid Pipeline | 1,183,485 |
| 5 | Gas Pipeline | 482,833 |
| 6 | Railroad | 9,527,439 |
| 7 | Telecommunication | 8,643,124 |
| 8 | Video Services | 24,265 |
| 9 | Water | 0 |
| | Total Public Service Assessed Value | 40,129,322 |

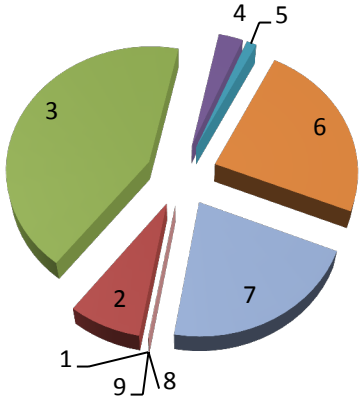


**Household Personal Property Tax Abolished: Yes** **Effective Year: 1999**

**County Information**

| | |
|---|---|
| Population | 78,657 |
| Area (SQ Miles) | 559 |
| Area (Acres) | 357,760 |

**Parcel Information**

| | | |
|---|---|---|
| Residential | 37,284 | 78.15% |
| Commercial | 1,245 | 2.61% |
| Agricultural | 5,626 | 11.79% |
| Exempt | 3,553 | 7.45% |
| Total | 47,708 | 100.00% |

# 2018 ANNUAL COUNTY ABSTRACT
# WASHINGTON COUNTY

## 2018 Centrally Valued Public Service Properties

| Industry Type | Fair Cash Valuation | Assessed Value | Estimate of Tax Dollars |
|---|---|---|---|
| Airline | 1,920 | 227 | 26 |
| Distribution Pipeline | 9,223,283 | 2,107,520 | 239,562 |
| Electric | 38,728,825 | 8,849,538 | 1,005,928 |
| Fluid Pipeline | 52,526,646 | 12,002,340 | 1,364,308 |
| Gas Pipeline | 6,435,025 | 1,470,404 | 167,141 |
| Railroad | 4,154,678 | 491,915 | 55,916 |
| Telecommunication | 19,602,019 | 4,479,060 | 509,136 |
| Video Services Provider | 460,847 | 55,300 | 6,286 |
| Water | 0 | 0 | 0 |
| Total Public Service Valuation | 131,133,243 | 29,456,304 | 3,348,303 |
| Grand Total Public Service, County Abstract Values and Tax | 3,061,295,186 | 370,940,070 | 42,164,821 |

| Contribution to Total Net Assessed Values | Net Assessed Value | Percent |
|---|---|---|
| 1. Personal Property | 43,193,406 | 11.64% |
| 2. Real Property | 298,290,360 | 80.41% |
| 3. Public Service Property | 29,456,304 | 7.94% |
| Total Net Assessed Values | 370,940,070 | 100.00% |

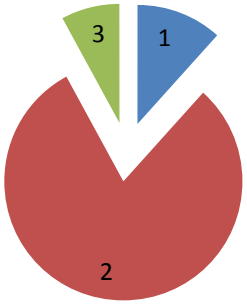

# 2018 ANNUAL COUNTY ABSTRACT
# WASHINGTON COUNTY

## Gross Personal Property Assessed Values

| | | |
|---|---|---|
| 1 | Manufacturing and Processing (other than Oil and Gas) | 1,090,112 |
| 2 | Refineries, Gasoline Plants, Gather and Compression | 1,119,546 |
| 3 | Other Oil, Gas and Mining Property | 9,191 |
| 4 | Business Inventories (gross) | 18,840,472 |
| 5 | Business Furniture, Fixtures and Equipment | 23,594,896 |
| 6 | Manufactured Homes on Land Owned by Others | 1,173,292 |
| 7 | Improvements on Leased Land and Leasehold Improvements | 1,004,134 |
| 8 | Livestock and Animals | 7,416 |
| 9 | Farm Tractors and Equipment | 1,998,397 |
| 10 | Household Equipment and Other Personal Property | 0 |
| | Total Gross Personal Property Assessed Value | 48,837,456 |

## Gross Personal Property Assessed Values

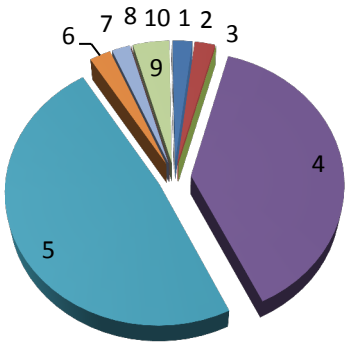


## Gross Real Estate & Improvements Assessed Values

| | | |
|---|---|---|
| 1 | Residential Real Estate | 28,447,859 |
| 2 | Commercial Real Estate | 12,508,283 |
| 3 | Agricultural Real Estate | 6,022,011 |
| 4 | Residential Improvements | 189,296,555 |
| 5 | Commercial Improvements | 52,173,284 |
| 6 | Agricultural Improvements | 24,102,191 |
| | Total Gross Real Estate and Improvements | 312,550,183 |

## Gross Real Estate and Improvements Assessed Values

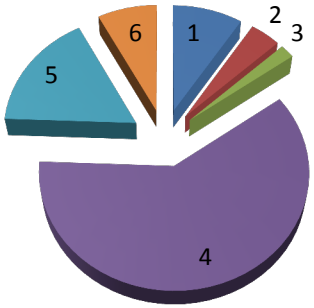

# 2018 ANNUAL COUNTY ABSTRACT
# WASHINGTON COUNTY

**Public Service Property Assessed Values**

**Industry Type**

| | | |
|---|---|---|
| 1 | Airline | 227 |
| 2 | Distribution Pipeline | 2,107,520 |
| 3 | Electric | 8,849,538 |
| 4 | Fluid Pipeline | 12,002,340 |
| 5 | Gas Pipeline | 1,470,404 |
| 6 | Railroad | 491,915 |
| 7 | Telecommunication | 4,479,060 |
| 8 | Video Services | 55,300 |
| 9 | Water | 0 |
| | Total Public Service Assessed Value | 29,456,304 |

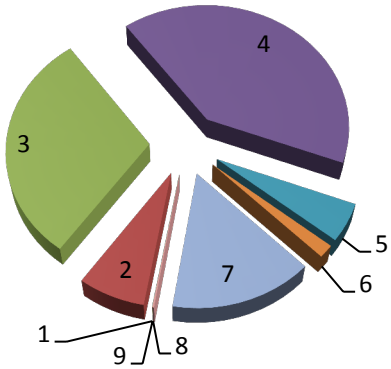


**Household Personal Property Tax Abolished: Yes** **Effective Year: 2009**

**County Information**

| | |
|---|---|
| Population | 51,577 |
| Area (SQ Miles) | 423 |
| Area (Acres) | 270,720 |

**Parcel Information**

| | | |
|---|---|---|
| Residential | 22,104 | 71.96% |
| Commercial | 1,602 | 5.22% |
| Agricultural | 4,119 | 13.41% |
| Exempt | 2,894 | 9.42% |
| Total | 30,719 | 100.00% |

# 2018 ANNUAL COUNTY ABSTRACT
# WASHITA COUNTY

## 2018 Centrally Valued Public Service Properties

| Industry Type | Fair Cash Valuation | Assessed Value | Estimate of Tax Dollars |
|---|---|---|---|
| Airline | 0 | 0 | 0 |
| Distribution Pipeline | 2,223,955 | 508,173 | 41,357 |
| Electric | 31,445,331 | 7,185,258 | 584,764 |
| Fluid Pipeline | 4,821,237 | 1,101,652 | 89,657 |
| Gas Pipeline | 18,503,593 | 4,228,073 | 344,097 |
| Railroad | 3,044,842 | 360,509 | 29,340 |
| Telecommunication | 10,932,832 | 2,498,150 | 203,309 |
| Video Services Provider | 754,789 | 90,577 | 7,372 |
| Water | 0 | 0 | 0 |
| Total Public Service Valuation | 71,726,579 | 15,972,392 | 1,299,896 |
| Grand Total Public Service, County Abstract Values and Tax | 1,123,318,827 | 152,325,623 | 12,396,857 |

| Contribution to Total Net Assessed Values | Net Assessed Value | Percent |
|---|---|---|
| 1. Personal Property | 86,742,051 | 56.95% |
| 2. Real Property | 49,611,180 | 32.57% |
| 3. Public Service Property | 15,972,392 | 10.49% |
| Total Net Assessed Values | 152,325,623 | 100.00% |

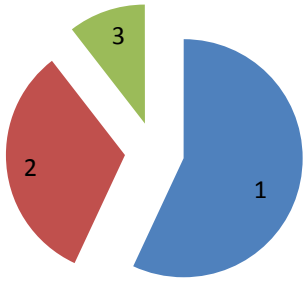

# 2018 ANNUAL COUNTY ABSTRACT
# WASHITA COUNTY

## Gross Personal Property Assessed Values

| | | |
|---|---|---|
| 1 | Manufacturing and Processing (other than Oil and Gas) | 0 |
| 2 | Refineries, Gasoline Plants, Gather and Compression | 22,645,777 |
| 3 | Other Oil, Gas and Mining Property | 3,055,213 |
| 4 | Business Inventories (gross) | 3,728,821 |
| 5 | Business Furniture, Fixtures and Equipment | 48,885,397 |
| 6 | Manufactured Homes on Land Owned by Others | 588,229 |
| 7 | Improvements on Leased Land and Leasehold Improvements | 119,828 |
| 8 | Livestock and Animals | 0 |
| 9 | Farm Tractors and Equipment | 7,266,142 |
| 10 | Household Equipment and Other Personal Property | 2,377 |
| | Total Gross Personal Property Assessed Value | 86,291,784 |

## Gross Personal Property Assessed Values

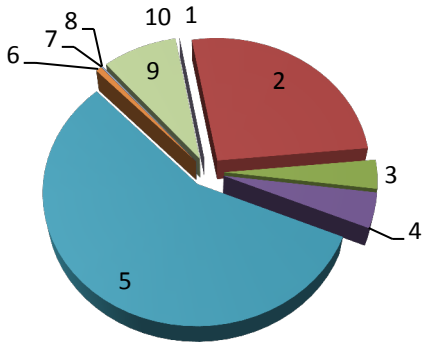


## Gross Real Estate & Improvements Assessed Values

| | | |
|---|---|---|
| 1 | Residential Real Estate | 2,815,746 |
| 2 | Commercial Real Estate | 620,829 |
| 3 | Agricultural Real Estate | 14,977,476 |
| 4 | Residential Improvements | 22,178,317 |
| 5 | Commercial Improvements | 4,618,055 |
| 6 | Agricultural Improvements | 7,184,551 |
| | Total Gross Real Estate and Improvements | 52,394,974 |

## Gross Real Estate and Improvements Assessed Values

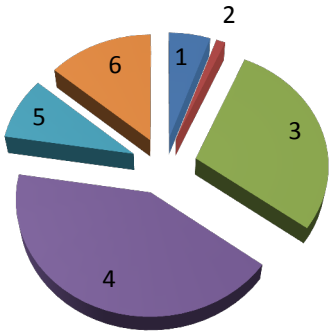

# 2018 ANNUAL COUNTY ABSTRACT
# WASHITA COUNTY

**Public Service Property Assessed Values**

**Industry Type**

| | | |
|---|---|---|
| 1 | Airline | 0 |
| 2 | Distribution Pipeline | 508,173 |
| 3 | Electric | 7,185,258 |
| 4 | Fluid Pipeline | 1,101,652 |
| 5 | Gas Pipeline | 4,228,073 |
| 6 | Railroad | 360,509 |
| 7 | Telecommunication | 2,498,150 |
| 8 | Video Services | 90,577 |
| 9 | Water | 0 |
| | Total Public Service Assessed Value | 15,972,392 |

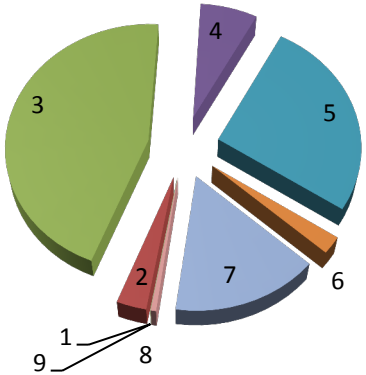


**Household Personal Property Tax Abolished: Yes** **Effective Year: 2001**

**County Information**

| | |
|---|---|
| Population | 11,629 |
| Area (SQ Miles) | 1,006 |
| Area (Acres) | 643,840 |

**Parcel Information**

| | | |
|---|---|---|
| Residential | 5,156 | 42.59% |
| Commercial | 579 | 4.78% |
| Agricultural | 5,483 | 45.29% |
| Exempt | 889 | 7.34% |
| Total | 12,107 | 100.00% |

# 2018 ANNUAL COUNTY ABSTRACT
# WOODS COUNTY

## 2018 Centrally Valued Public Service Properties

| Industry Type | Fair Cash Valuation | Assessed Value | Estimate of Tax Dollars |
|---|---|---|---|
| Airline | 798 | 94 | 7 |
| Distribution Pipeline | 2,137,231 | 488,358 | 38,266 |
| Electric | 34,805,262 | 7,953,003 | 623,177 |
| Fluid Pipeline | 26,229,564 | 5,993,456 | 469,632 |
| Gas Pipeline | 40,528,248 | 9,260,700 | 725,645 |
| Railroad | 93,094,882 | 11,022,425 | 863,689 |
| Telecommunication | 6,731,121 | 1,538,060 | 120,518 |
| Video Services Provider | 287,634 | 34,516 | 2,705 |
| Water | 0 | 0 | 0 |
| Total Public Service Valuation | 203,814,740 | 36,290,612 | 2,843,640 |
| Grand Total Public Service, County Abstract Values and Tax | 1,783,694,715 | 221,313,082 | 17,341,527 |

| Contribution to Total Net Assessed Values | Net Assessed Value | Percent |
|---|---|---|
| 1. Personal Property | 125,507,877 | 56.71% |
| 2. Real Property | 59,514,593 | 26.89% |
| 3. Public Service Property | 36,290,612 | 16.40% |
| Total Net Assessed Values | 221,313,082 | 100.00% |

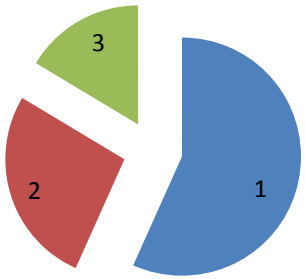

# 2018 ANNUAL COUNTY ABSTRACT
# WOODS COUNTY

## Gross Personal Property Assessed Values

| | | |
|---|---|---|
| 1 | Manufacturing and Processing (other than Oil and Gas) | 567,324 |
| 2 | Refineries, Gasoline Plants, Gather and Compression | 36,319,490 |
| 3 | Other Oil, Gas and Mining Property | 73,512,576 |
| 4 | Business Inventories (gross) | 4,267,113 |
| 5 | Business Furniture, Fixtures and Equipment | 4,059,283 |
| 6 | Manufactured Homes on Land Owned by Others | 323,742 |
| 7 | Improvements on Leased Land and Leasehold Improvements | 1,308,390 |
| 8 | Livestock and Animals | 0 |
| 9 | Farm Tractors and Equipment | 5,088,072 |
| 10 | Household Equipment and Other Personal Property | 3,114 |
| | Total Gross Personal Property Assessed Value | 125,449,104 |

## Gross Personal Property Assessed Values

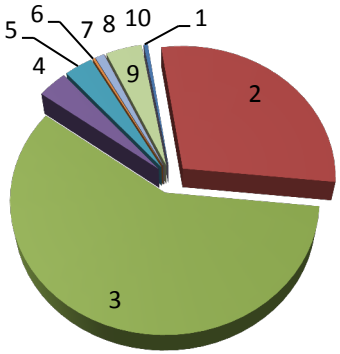


## Gross Real Estate & Improvements Assessed Values

| | | |
|---|---|---|
| 1 | Residential Real Estate | 4,373,390 |
| 2 | Commercial Real Estate | 2,295,409 |
| 3 | Agricultural Real Estate | 14,770,585 |
| 4 | Residential Improvements | 23,358,117 |
| 5 | Commercial Improvements | 9,577,759 |
| 6 | Agricultural Improvements | 7,089,569 |
| | Total Gross Real Estate and Improvements | 61,464,829 |

## Gross Real Estate and Improvements Assessed Values

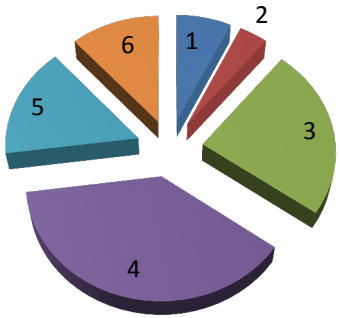

# 2018 ANNUAL COUNTY ABSTRACT
# WOODS COUNTY

**Public Service Property Assessed Values**

**Industry Type**

| | | |
|---|---|---|
| 1 | Airline | 94 |
| 2 | Distribution Pipeline | 488,358 |
| 3 | Electric | 7,953,003 |
| 4 | Fluid Pipeline | 5,993,456 |
| 5 | Gas Pipeline | 9,260,700 |
| 6 | Railroad | 11,022,425 |
| 7 | Telecommunication | 1,538,060 |
| 8 | Video Services | 34,516 |
| 9 | Water | 0 |
| | Total Public Service Assessed Value | 36,290,612 |

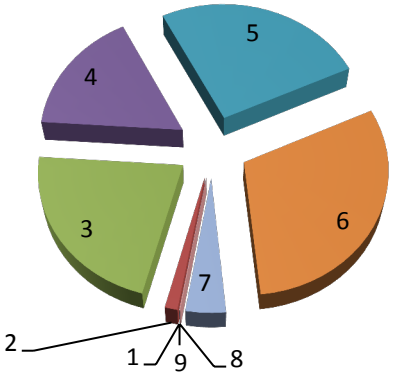


**Household Personal Property Tax Abolished: Yes** **Effective Year: 2001**

**County Information**

| | |
|---|---|
| Population | 8,423 |
| Area (SQ Miles) | 1,291 |
| Area (Acres) | 826,240 |

**Parcel Information**

| | | |
|---|---|---|
| Residential | 4,343 | 38.47% |
| Commercial | 645 | 5.71% |
| Agricultural | 5,612 | 49.72% |
| Exempt | 688 | 6.09% |
| Total | 11,288 | 100.00% |

# 2018 ANNUAL COUNTY ABSTRACT
# WOODWARD COUNTY

## 2018 Centrally Valued Public Service Properties

| Industry Type | Fair Cash Valuation | Assessed Value | Estimate of Tax Dollars |
|---|---|---|---|
| Airline | 238,049 | 28,185 | 2,582 |
| Distribution Pipeline | 4,765,009 | 1,088,805 | 99,755 |
| Electric | 168,306,677 | 38,458,075 | 3,523,475 |
| Fluid Pipeline | 35,270,153 | 8,059,229 | 738,375 |
| Gas Pipeline | 21,807,018 | 4,982,903 | 456,527 |
| Railroad | 82,886,711 | 9,813,789 | 899,126 |
| Telecommunication | 12,061,969 | 2,756,161 | 252,516 |
| Video Services Provider | 685,755 | 82,291 | 7,539 |
| Water | 0 | 0 | 0 |
| Total Public Service Valuation | 326,021,341 | 65,269,438 | 5,979,895 |
| Grand Total Public Service, County Abstract Values and Tax | 2,456,271,804 | 294,644,774 | 26,994,942 |

| Contribution to Total Net Assessed Values | Net Assessed Value | Percent |
|---|---|---|
| 1. Personal Property | 118,533,511 | 40.23% |
| 2. Real Property | 110,841,825 | 37.62% |
| 3. Public Service Property | 65,269,438 | 22.15% |
| Total Net Assessed Values | 294,644,774 | 100.00% |

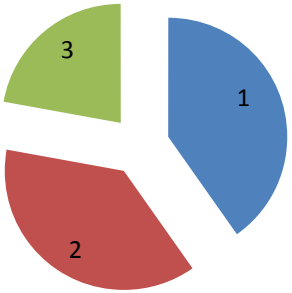

# 2018 ANNUAL COUNTY ABSTRACT
# WOODWARD COUNTY

## Gross Personal Property Assessed Values

| | | |
|---|---|---|
| 1 | Manufacturing and Processing (other than Oil and Gas) | 43,271,443 |
| 2 | Refineries, Gasoline Plants, Gather and Compression | 19,853,553 |
| 3 | Other Oil, Gas and Mining Property | 12,483,858 |
| 4 | Business Inventories (gross) | 16,391,147 |
| 5 | Business Furniture, Fixtures and Equipment | 22,624,226 |
| 6 | Manufactured Homes on Land Owned by Others | 1,175,778 |
| 7 | Improvements on Leased Land and Leasehold Improvements | 1,242,515 |
| 8 | Livestock and Animals | 0 |
| 9 | Farm Tractors and Equipment | 2,201,133 |
| 10 | Household Equipment and Other Personal Property | 2,058 |
| | Total Gross Personal Property Assessed Value | 119,245,711 |

## Gross Personal Property Assessed Values

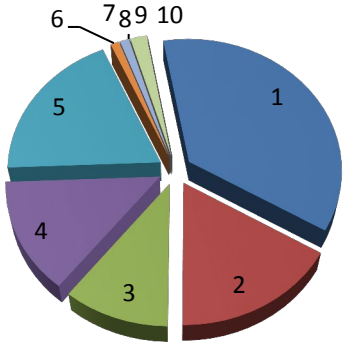


## Gross Real Estate & Improvements Assessed Values

| | | |
|---|---|---|
| 1 | Residential Real Estate | 8,470,820 |
| 2 | Commercial Real Estate | 4,629,814 |
| 3 | Agricultural Real Estate | 10,114,583 |
| 4 | Residential Improvements | 50,149,948 |
| 5 | Commercial Improvements | 21,270,961 |
| 6 | Agricultural Improvements | 20,446,036 |
| | Total Gross Real Estate and Improvements | 115,082,162 |

## Gross Real Estate and Improvements Assessed Values

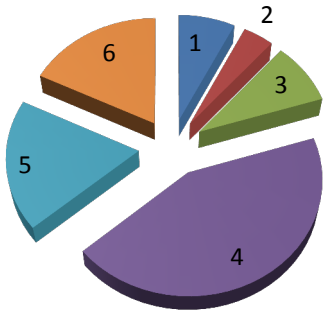

# 2018 ANNUAL COUNTY ABSTRACT
# WOODWARD COUNTY

**Public Service Property Assessed Values**

**Industry Type**

| | | |
|---|---|---|
| 1 | Airline | 28,185 |
| 2 | Distribution Pipeline | 1,088,805 |
| 3 | Electric | 38,458,075 |
| 4 | Fluid Pipeline | 8,059,229 |
| 5 | Gas Pipeline | 4,982,903 |
| 6 | Railroad | 9,813,789 |
| 7 | Telecommunication | 2,756,161 |
| 8 | Video Services | 82,291 |
| 9 | Water | 0 |
| | Total Public Service Assessed Value | 65,269,438 |

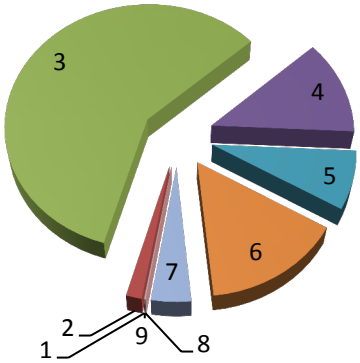


**Household Personal Property Tax Abolished: Yes** **Effective Year: 1997**

**County Information**

| | |
|---|---|
| Population | 20,459 |
| Area (SQ Miles) | 1,242 |
| Area (Acres) | 794,880 |

**Parcel Information**

| | | |
|---|---|---|
| Residential | 8,401 | 49.58% |
| Commercial | 1,308 | 7.72% |
| Agricultural | 6,305 | 37.21% |
| Exempt | 931 | 5.49% |
| Total | 16,945 | 100.00% |

# Selected Statutes

**Fees or Taxes to be levied in lieu of Ad Valorem Tax**
Section 2805, Title 68 Oklahoma Statutes

The following fees or taxes levied by the provisions of the Oklahoma Statutes shall be in lieu of ad valorem tax, whether in lieu of real property tax, personal property tax, or both as provided by law:

1. The registration fees and taxes imposed upon aircraft by Section 251 et seq. of Title 3 of the Oklahoma Statutes;

2. Registration fees for motor vehicles as provided in Section 1103 of Title 47 of the Oklahoma Statutes, except as otherwise specifically provided;

3. The fee imposed upon transfers of used vehicles in lieu of the ad valorem tax upon inventories of used motor vehicles by Section 1137.1 of Title 47 of the Oklahoma Statutes;

4. The registration and license fees imposed upon vessels and motors pursuant to the Oklahoma Vessel and Motor Registration Act, Section 4001 et seq. of Title 63 of the Oklahoma Statutes;

5. The taxes levied upon the gross production of substances pursuant to Section 1001 of this title;

6. The taxes levied upon the gross production of substances pursuant to Section 1020 of this title;

7. The tax imposed upon gross receipts pursuant to Section 1803 of this title;

8. The tax imposed upon certain textile products pursuant to Section 2001 of this title;

9. The tax imposed upon certain freight cars pursuant to Section 2202 of this title;

10. The tax imposed on certain parts of the inventories, both new and used items, owned and/or possessed for sale by retailers of farm tractors and other equipment pursuant to Sections 1 through 4 of this act;

11. The tax imposed upon inventories of new vehicles and certain vessels pursuant to Section 5301 of this title; and

12. Such other fees or taxes as may be expressly provided by law to be in lieu of ad valorem taxation.

**Exempt Property**
Section 2887, Title 68 Oklahoma Statutes

The following property shall be exempt from ad valorem taxation:

1. All property of the United States, and such property as may be exempt by reason of treaty stipulations existing at statehood between the Indians and the United States government, or by reason of federal laws in effect at statehood, during the time such treaties or federal laws are in force and effect. In instances where a federal agency has obtained title to property through foreclosure, voluntary or involuntary liquidation or bankruptcy, which was

previously subject to ad valorem taxation, the property may continue to be assessed for ad valorem taxes if such federal agency has agreed to pay such taxes;

2. All property of this state, and of the counties, school districts, and municipalities of this state, including property acquired for the use of such entities pursuant to the terms of a lease-purchase agreement which provides for the passage of title or the release of security interest, if applicable, upon payment of all rental payments and an additional nominal amount;

3. All property of any college or school, provided such property is devoted exclusively and directly to the appropriate objects of such college or school within this state and all property used exclusively for nonprofit schools and colleges;

4. The books, papers, furniture and scientific or other apparatus pertaining to any institution, college or society referred to in paragraph 3 of this section, and devoted exclusively and directly for the purpose above contemplated, and the like property of students in any such institution or college, while such property is used for the purpose of their education;

5. All fraternal orphan homes and other orphan homes;

6. All property used for free public libraries, free museums, public cemeteries, or free public schools;

7. All property used exclusively and directly for fraternal or religious purposes within this state. For purposes of administering the exemption authorized by this section and in order to determine whether a single family residential property is used exclusively and directly for fraternal or religious purposes, the fair cash value of a single family residential property, for which an exemption is claimed as authorized by this subsection, in excess of Two Hundred Fifty Thousand Dollars ($250,000.00) for the applicable assessment year shall not be exempt from taxation;

8. All property of any charitable institution organized or chartered under the laws of this state as a nonprofit or charitable institution, provided the net income from such property is used exclusively within this state for charitable purposes and no part of such income inures to the benefit of any private stockholder, including property which is not leased or rented to any person other than a governmental body, a charitable institution or a member of the general public who is authorized to be a tenant in property owned by a charitable institution under Section 501(c)(3) of the Internal Revenue Code and which includes but is not limited to an institution that either:

   a. additionally satisfies the income standards set forth in Internal Revenue Service Revenue Procedure 96-32, which may be audited by the county assessor of the applicable county, in addition to other requirements of this subparagraph, as a condition of obtaining and maintaining the exemption, if:

      (1) the property provides residential rental accommodations regardless of whether services or meals are provided, and

      (2) the property:

         (a) is occupied as of the applicable January 1 assessment date if the structure is a single-family dwelling, or

(b) has an average seventy-five percent (75%) occupancy rate, based upon the total number of units suitable for occupancy, during the calendar year preceding the applicable January 1 assessment date if the property contains multiple structures suitable for multi-family housing. The owner of any property subject to the occupancy requirements prescribed herein shall submit a report to the county assessor of the county in which the property is located no later than December 15 each year regarding the occupancy rate for the preceding eleven (11) months. If the report indicates that the average occupancy rate was less than seventy-five percent (75%), the county assessor shall determine the taxable value of the property for the succeeding assessment year and the property shall not be exempt for any subsequent assessment year unless the average occupancy rate is at least seventy-five percent (75%) during the succeeding eleven-month period. Except as provided in Section 178.6 of Title 60 of the Oklahoma Statutes, no asset consisting of a single-family or multi-family dwelling unit owned by an entity the property of which would otherwise be exempt pursuant to subparagraph a of this paragraph shall be exempt from ad valorem taxation if any such dwelling unit was improved with or acquired with any portion of proceeds from the sale of obligations issued by any entity organized pursuant to Section 176 of Title 60 of the Oklahoma Statutes if the interest income derived from such obligations is exempt from federal income tax, or

(1) for a facility constructed prior to January 1, 2006, is a continuum of care retirement community providing housing for the aged, licensed under Oklahoma law, owned by a nonprofit entity recognized by the Internal Revenue Service as a Section 501(c)(3) tax-exempt entity and located in a county with a population of more than five hundred thousand (500,000) according to the latest Federal Decennial Census, and

(2)(a) for a facility in which construction was completed on or after January 1, 2006, is:

i. a continuum of care retirement community providing housing for the aged, licensed under Oklahoma law,

ii. owned by a nonprofit entity recognized by the Internal Revenue Service as a Section 501(c)(3) tax-exempt entity, and

iii. located in any county of the state regardless of population, or

(b) for a facility other than a facility described by division (1) of subparagraph b of this paragraph and which is partially or fully constructed prior to January 1, 2006, is:

i. owned and occupied on or after January 1, 2006, by an entity that operates a continuum of care retirement community providing housing for the aged, licensed under Oklahoma law,

ii. owned by a nonprofit entity recognized by the Internal Revenue Service as a Section 501(c)(3) tax-exempt entity, and

iii. is located in any county of the state regardless of population;

9. All property used exclusively and directly for charitable purposes within this state, provided the charity using said property does not pay any rent or remuneration to the owner thereof unless the owner is a charitable institution described in Section 501(c)(3) of the Internal Revenue Code, 26 U.S.C., Section 501(c)(3), or a veterans' organization described in Section 501(c)(19) of the Internal Revenue Code, 26 U.S.C., Section 501(c)(19);

10. All property of any hospital established, organized and operated by any person, partnership, association, organization, trust, or corporation, as a nonprofit and charitable hospital, provided the property and net income from such hospital are used directly, solely, and exclusively within this state for charitable purposes and that no part of such income shall inure to the benefit of any individual, person, partner, shareholder, or stockholder, and provided further that such hospital facilities shall be open to the public without discrimination as to race, color or creed and regardless of ability to pay, and that such hospital is licensed and otherwise complies with the laws of this state relating to the licensing and regulation of hospitals;

11. All libraries and office equipment of ministers of the Gospel actively engaged in ministerial work in the State of Oklahoma, where said libraries and office equipment are being used by said ministers in their ministerial work, shall be deemed to be used exclusively for religious purposes and are declared to be within the meaning of the term "religious purposes" as used in Article X, Section 6 of the Constitution of the State of Oklahoma;

12. Household goods, tools, implements and livestock of every person maintaining a home, not exceeding One Hundred Dollars ($100.00) in value or One Thousand Dollars ($1,000.00) in value if Article X, Section 6 of the Oklahoma Constitution provides for an exemption in such amount; and in addition thereto, there shall be exempt from taxation on personal property the further sum of Two Hundred Dollars ($200.00) to all enlisted and commissioned personnel, whether on active duty or honorably discharged, who served in the Armed Forces of the United States during:

    a. the Spanish-American War,
    b. the period beginning on April 6, 1917, and ending on July 2, 1921,
    c. the period beginning on December 6, 1941, and ending on such date as the state of national emergency as declared by the President of the United States shall cease to exist, or
    d. any other or future period during which a state of national emergency shall have been or shall be declared to exist by the Congress or the President of the United States. All surviving spouses made so by the death of such enlisted or commissioned personnel, who are bona fide residents of this state, shall be entitled to the above additional exemption provided in this paragraph;

13. Family portraits;

14. All food and fuel provided in kind for the use of the family not to exceed provisions for one (1) year's time, and all grain and forage necessary to maintain for one (1) year the livestock used to provide food for the family. No person from whom pay is received or expected for board shall be considered a member of the family within the intent and meaning of this paragraph;

15. All growing crops; and

16. All game animals, fowl and reptile, which are not being grown for food or sale and which are kept exclusively for propagation or exhibition, in private grounds or public parks in this state.

**Homesteads - Classification - Exemption From Ad Valorem Taxation**
Section 2889, Title 68 Oklahoma Statutes

Homesteads, as defined in Section 2888 of this title, are hereby classified for the purpose of taxation as provided in Section 22 of Article X of the Oklahoma Constitution. All homesteads in this state shall be assessed for taxation the same as other real property therein, except that each homestead, as defined by Section 2801 et seq. of this title, shall be exempted from all forms of ad valorem taxation to the extent of One Thousand Dollars ($1,000.00) of the assessed valuation.

**Additional Homestead Exemption**
Section 2890, Title 68 Oklahoma Statutes

In addition to the amount of the homestead exemption authorized and allowed in Section 2889 of this title, an additional exemption is hereby granted, to the extent of One Thousand Dollars ($1,000.00) of the assessed valuation on each homestead of heads of households whose gross household income from all sources for the preceding calendar year did not exceed Twenty Thousand Dollars ($20,000.00).

**Rural Water or Sewer District -- Exemption from Ad Valorem and Other Taxes**
Section 2903, Title 68 Oklahoma Statutes

All property, both real and personal, of any rural water or sewer district, as defined in the "Rural Water and Sewer Districts Act" contained in Chapter 266, Oklahoma Session Laws 1963, as amended (Chapter 18, Title 82, O.S. Supp. 1969), and created and organized for the purposes therein described, but which districts are incorporated as nonprofit corporations under the provisions of Chapter 13, Oklahoma Session Laws 1968 (Chapter 19, Title 18, O.S. Supp. 1969), shall be exempt from all ad valorem taxation. The motor vehicles or other vehicles of any such district shall be registered and licensed each year for a license fee of One Dollar ($1.00), and said districts shall be exempt from sales and use taxes.

**Personal Property Tax Exemption for Heads of Households 62 Years of age or older Residing in Certain Manufactured Homes**
Section 2949, Title 68 Oklahoma Statutes

Beginning with the year 1990 and through the year 2018, any person sixty-two (62) years of age or older, who is the head of a household, is a resident of and is domiciled in this state during the entire preceding calendar year, whose gross household income for the preceding year did not exceed Ten Thousand Dollars ($10,000.00) and owns and resides in a manufactured home which is located on land not owned by the owner of the manufactured home may receive an exemption on the manufactured home in an amount equal to Two Thousand Dollars ($2,000.00).

**Household Personal Property Exemption for 100% Disabled Veterans**
Oklahoma Constitution, Article 10, Section 8D

Despite any provision to the contrary, beginning January 1, 2009, each head of household who has been honorably discharged from active service in any branch of the Armed Forces of the United States or Oklahoma National Guard and who has been certified by the United States Department of Veterans Affairs or its successor to have a one-hundred-percent (100%) permanent disability sustained through military action or accident or resulting from disease contracted while in such active service or the surviving spouse of such head of household shall be

entitled to claim an exemption for the full amount of all household personal property which is subject to ad valorem taxation and which is not subject to any form of taxation in lieu of ad valorem taxation.

**Homestead Exemption for 100% Disabled Veterans**
Oklahoma Constitution, Article 10, Section 8E

Despite any provision to the contrary, beginning January 1, 2006, each head of household who has been honorably discharged from active service in any branch of the Armed Forces of the United States or Oklahoma National Guard and who has been certified by the United States Department of Veterans Affairs or its successor to have a one hundred percent (100%) permanent disability sustained through military action or accident or resulting from disease contracted while in such active service or the surviving spouse of such head of household shall be entitled to claim an exemption for the full amount of the fair cash value of the homestead.