Crime in Oklahoma

2015

Oklahoma State Bureau of Investigation
Office of Criminal Justice Statistics

State of Oklahoma

Mary Fallin, Governor

Oklahoma State Bureau of Investigation

Stan Florence, Director

Charles D. Curtis, Deputy Director

Information Services Division

Bryan Rizzi, Division Director

Data Collection and Reporting Section

Anne Simons, Section Supervisor

Office of Criminal Justice Statistics

Angie Baker, Research Director

2015

This publication is issued by the Oklahoma State Bureau of Investigation under the authority of Director Stan Florence. Copies have been deposited with the Publications Clearinghouse of the Oklahoma Department of Libraries.

This report has been prepared by the Office of Criminal Justice Statistics. Crime data for this report were provided by the Field Services Unit, Information Services Division. Research staff would like to thank the following individuals for their assistance and support in creating this report.

Section Supervisor	Anne Simons
Field Services Unit	Talia Casey
	Jacquelyn Cruise
	Derrie Fox
	Annie Gilbreath
	Aaron Gray
	Lenedia Hendricks
	Ryan Weber
	Anita Wood
Research Director	Angie Baker
Office of Criminal Justice Statistics	John Flores-Hidones
	Nikki Lofftus
	Meredith Mouser
OMES Law Enforcement Director	Ben Gherezgiher
OMES Staff	Jack Keisorn
	Jebessa Mosisa

The Oklahoma State Bureau of Investigation would also like to thank the 333 law enforcement agencies that contributed data to the Uniform Crime Reporting Program by using the Summary Reporting System or the State Incident-Based Reporting System.

Table of Contents

Contents **Page Number**

OSBI Commission VI
Introduction VIII
Legislative Mandate X
Reporting and Collection Procedures XI
Classification of UCR Offenses XII
Index Crime Summary 1-1
Index Crime 2-1
- Index Crime Offenses 2-2
- Murder 2-5
- Rape 2-9
- Robbery 2-10
- Aggravated Assault 2-12
- Burglary 2-14
- Larceny 2-17
- Motor Vehicle Theft 2-20
- Arson 2-21

Property Stolen and Recovered 3-1
Arrest and Clearance Data 4-1
- Arrest and Clearance Data 4-2
- Overview of Juvenile Arrests 4-3
- Overview of Adult Arrests 4-9
- County Arrests by Category 2015 4-15

Law Enforcement Officers Killed or Assaulted 5-1
- Officers Killed or Assaulted 5-2
- Law Enforcement Employee Data 5-6

Domestic Abuse and Hate/Bias Crime 6-1
- Domestic Abuse 6-2
- Hate/Bias Crimes 6-11

Index Crime Offenses by Contributor 7-1
- Contributors 7-2

Contributor Participation 8-1
- History of Program Participation 8-2
- Contributor History 8-3

State Incident-Based Reporting System 9-1
Statement of Regulations 10-1
- Statement of Policy 10-2

Appendix 11-1
- Glossary of Terms 11-2

Tables **Page Number**

Table 1. Index Crime Comparisons (2012-2014) 1-2
Table 2. Total Violent Crimes Reported (2006-2015) 1-3
Table 3. Total Non-Violent Crimes Reported (2006-2015) 1-4
Table 4. Index Crime Offenses, by Month (2012-2015) 2-2
Table 5. Violent Crime, by Month (2012-2015) 2-3
Table 6. Non-Violent Crime, by Month (2012-2015) 2-4
Table 7. Murder, by Month (2012-2015) 2-5
Table 8. Murder, by Day of Week (2012-2015) 2-6
Table 9. Murder, by Offense 2-6
Table 10. Murder, by Age, Sex, and Race (2012-2015) 2-7
Table 11. Murder, by Victim-Offender Relationship 2-8
Table 12. Murder, by Weapon 2-8
Table 13. Rape, by Month (2012-2015) 2-9
Table 14. Robbery, by Month (2012-2015) 2-10
Table 15. Robbery, by Weapon (2012-2015) 2-11
Table 16. Robbery, by Type (2012-2015) 2-11
Table 17. Aggravated Assault, by Month (2012-2015) 2-12
Table 18. Aggravated Assault, by Weapon (2012-2015) 2-13
Table 19. Burglary, by Month (2012-2015) 2-14
Table 20. Burglary, by Type (2012-2015) 2-15
Table 21. Burglary, by Residence (2012-2015) 2-15
Table 22. Burglary, by Non-Residence (2012-2015) 2-15
Table 23. Burglary, by Classification (2012-2015) 2-16
Table 24. Larceny, by Month (2012-2015) 2-17
Table 25. Larceny, by Classification (2012-2015) 2-18
Table 26. Larceny, by Value (2012-2015) 2-19
Table 27. Motor Vehicle Theft, by Month (2012-2015) 2-20
Table 28. Arson, by Classification (2012-2015) 2-22
Table 29. Property Values, by Type 3-2
Table 30. Value of Property Stolen/Recovered, by Month (2012-2015) 3-3
Table 31. Index Crimes, Clearance Rates (2012-2015) 4-2
Table 32. Juvenile Arrests (2006-2015) 4-2
Table 33. Juvenile Dispositions 4-3
Table 34. Juvenile Arrests, by Offense 4-4
Table 35. Adult Arrests (2006-2015) 4-9
Table 36. Adult Arrests, by Offense 4-10
Table 37. Arrests, by County 4-15
Table 38. Officer Assignment Information (2012-2015) 5-2
Table 39. Officer Assaults, by Activity (2012-2015) 5-3
Table 40. Officer Assaults, by Time (2012-2015) 5-4
Table 41. Officer Assaults, by Weapon (2012-2015) 5-5
Table 42. Officer Injuries (2012-2015) 5-5
Table 43. Full-Time Law Enforcement and Civilian Employees 5-6
Table 44. Domestic Abuse, by Offense 6-2
Table 45. Domestic Abuse, by Time of Day 6-3
Table 46. Domestic Abuse, by Day of Week 6-4
Table 47. Domestic Abuse, by Month 6-5
Table 48. Domestic Abuse, by County (2012-2015) 6-6
Table 49. Hate/Bias, by Offenders 6-11

Table 50. Hate/Bias, by Incident 6-12
Table 51. Hate/Bias, by Type 6-12
Table 52. Alphabetical Agency Listing 7-3
Table 53. Index Crimes, by County 7-7
Table 54. Contributor History (2012-2015) 8-2
Table 55. Offenses Reported by SIBRS Agencies, 2015 9-3

Figures **Page Number**

Figure 1. Domestic Abuse (2006-2015) 6-2
Figure 2. Reported Sex Offenses, by Month 9-4
Figure 3. Reported Sex Offenses, by Time of Day 9-4

OSBI Commission

The OSBI Commission includes one sheriff, one district attorney, one police chief, and four lay members. Each member is appointed by the Governor and approved by the Oklahoma Senate to serve a seven-year term. The Commission has five statutory responsibilities: to appoint the Director of the OSBI; to hear complaints against the OSBI or any of its employees; to make recommendations to the Director of any needed disciplinary action as a result of any investigation conducted upon a complaint received; to establish general procedures with regard to assisting law enforcement officer and district attorneys; and to establish a program of training for agents. Current Commissioners include:

Russell Noble – Chairman, Lay Member

Russell Noble is the President of the Sea Cattle Company and the Quien Sabe Corporation in Ardmore. Mr. Noble is a Trustee of the Samuel Roberts Noble Foundation. Mr. Noble was originally appointed to the Commission by Governor Frank Keating in 1997. He was re-appointed by Governor Brad Henry in 2004 and again by Governor Mary Fallin in 2011.

Mike Boring – Vice-Chairman, District Attorney Member

James M. (Mike) Boring was elected district attorney for District One in 2003. District One covers Beaver, Cimarron, Harper, and Texas counties. Mr. Boring has been a life-long resident of Texas County, graduating from Guymon High School and Panhandle State University. Mr. Boring earned his Juris Doctorate from Oklahoma City University in 1976, at which time he moved back to Guymon to practice law. Mr. Boring was appointed to the Commission by Governor Mary Fallin in 2013.

R.B. Hauf, Sheriff Member

Sheriff R.B. Hauf is a native of Payne County. He began his service with the Payne County Sheriff's Office in 1989 as a dispatcher/jailer. In 1992, he served as a field deputy and was promoted to sheriff's investigator in 2006. He was elected as sheriff of Payne County in 2008. Since Sheriff Hauf's tenure began, he has been active in many facets of the law enforcement community. He is actively involved with the Oklahoma Sheriffs' Association, and serves as a board member for the County Officers and Deputies Association of Oklahoma. Sheriff Hauf was appointed to the Commission by Governor Mary Fallin in 2015.

Keith L. Humphrey, Police Chief Member

Chief Humphrey has served the citizens of Norman since June 2011. He began his police career with the Fort Worth Police Department and later worked for the Arlington Police Department. In January 2008, he became chief of police for Lancaster, Texas. He serves as a consultant for promotion assessments, and continues to mentor and assist officers preparing for promotional processes. He is a member of several organizations and is an adjunct professor at the Langston University Oklahoma City campus. Mr. Humphrey was appointed to the Commission by Governor Mary Fallin in 2014.

Rick Stephens, Lay Member

Rick Stephens brings many years of law enforcement experience to the Commission. At age 18, Mr. Stephens worked as a dispatcher and jailer for the Mayes County Sheriff's Office. A few years later, he took a job as a police officer in Pryor while working his way through college. Mr. Stephens earned his bachelor's degree in criminal justice and worked as an OSBI agent during the 1980s and 1990s. He is one of the four lay members on the OSBI Commission. Mr. Stephens was appointed to the Commission in 2012 by Governor Mary Fallin.

Jeb Boatman, Lay Member

Jeb Boatman serves as Senior Counsel for Boeing Defense's Maintenance, Modifications & Upgrades Division, overseeing the legal needs of Boeing's Oklahoma City and San Antonio Sites, the C-17 Sustainment Program, the F-15 Sustainment Program, and Boeing's relationship with Alsalam Aircraft Company in Riyadh, Saudi Arabia. Before joining Boeing, Mr. Boatman worked at McAfee & Taft and as a federal prosecutor in Oklahoma City. From 2003-2004, Mr. Boatman served as a judicial law clerk for the Honorable Deanell Reece Tacha, who was the Chief Judge of the Tenth Circuit Court of Appeals. Boatman received his Juris Doctorate, summa cum laude, from the University Of Oklahoma College of Law. He was appointed to the Commission by Governor Fallin in 2014.

W. Roger Webb, Lay Member

Mr. Webb is the president emeritus of the University of Central Oklahoma after holding the position of president from 1997-2011. He was the president of Northeastern State University from 1978-1997 and Oklahoma Commissioner of Public Safety from 1974-1978. He earned a bachelor's degree from Oklahoma State University and his Juris Doctorate from the University of Oklahoma. He is presently Vice Chairman of the Board of Citizens Bank of Edmond. Mr. Webb was appointed to the Commission by Governor Mary Fallin in 2013.

Introduction

Background

The Uniform Crime Reporting Program (UCR) was developed by law enforcement as a tool for operational and administrative purposes. Under the auspices of the International Association of Chiefs of Police (IACP), the UCR Program was developed in 1930. Prior to that date, no comprehensive system of data collection on a national scale existed because criminal statutes varied among states in the use of terminology to define criminal behavior. To overcome this problem, IACP developed standard definitions for crimes. At that time, law enforcement began to collect crime data using standard definitions created by the UCR Program. It was not until the 1960s that funds became available to develop state-level data collection systems. The Oklahoma State Bureau of Investigation assumed the statewide administration of the UCR Program on September 1, 1973. This is the 42nd annual report – it includes crime data collected in 2015.

Crime Factors

This report includes the most accurate and current crime data available for the State. Data provided in this report are based on offenses known to law enforcement; however, victims do not always report crime to law enforcement. For that reason, the Oklahoma State Bureau of Investigation cautions using these data to make direct comparisons among jurisdictions in the State. When comparing offense and arrest data, please remember crimes relate to events while arrests relate to people. One crime may involve several offenses, multiple offenders, and/or multiple victims. Other crime factors influence the accuracy of crime data across jurisdictions, including:

- Population density and urbanization
- Composition of the population, particularly in reference to age
- Relative stability of population, especially concerning commuting patterns
- Transportation and highways
- Socioeconomic conditions, such as median household income, poverty, and unemployment
- Cultural factors, and educational, recreational, and religious makeup
- Family dynamics and structure
- Climate
- Effective strength of the police
- The administrative and investigative efficiency of the local law enforcement agency
- Policies of the prosecuting officials and the courts
- Public opinion toward crime
- Crime reporting practices of victims and citizens.

Objectives

The fundamental objectives of the Oklahoma UCR Program are:

(1) Inform the Governor, Legislature, other governmental officials, and the public as to the nature, magnitude, and trends of crime in Oklahoma.

(2) Provide law enforcement administrators with statistics for administrative and operational use.

(3) Provide offender demographics in order to find the proper focus for crime prevention and enforcement.

(4) Provide data and statistics for research to improve the efficiency, effectiveness, and performance of criminal justice agencies.

(5) Provide the FBI with complete UCR data to be included in the national publication *Crime in the United States.*

Legislative Mandate

The *Crime in Oklahoma* report includes information provided by law enforcement agencies for known offenses. The Oklahoma Legislature mandated the responsibility and authority for UCR data collection and dissemination to the Oklahoma State Bureau of Investigation. Guidelines established through Title 74 O.S. §150.10 are as follows:

A. A uniform crime reporting system shall be established by the Oklahoma State Bureau of Investigation. The Director shall have the power and duty, when directed by the Commission, to collect and gather such information from such state agencies as may be prescribed in Section 150.1 et seq. of this title.

B. The Oklahoma State Bureau of Investigation is hereby designated as the agency which shall collect, gather, assemble, and collate such information as is prescribed by this section.

C. 1. All state, county, city, and town law enforcement agencies shall submit reports to the Oklahoma State Bureau of Investigation on forms prescribed by the Bureau. The reports shall contain the number and nature of offenses committed within their respective jurisdictions, the disposition of such matters, and such other information as the Bureau may require, respecting information relating to the cause and prevention of crime, recidivism, the rehabilitation of criminals, and the proper administration of criminal justice.

2. Any information taken from such information, data, records or reports submitted to the uniform crime reporting system and used to prepare the Uniform Crime Report shall be an open record pursuant to the Oklahoma Open Records Act. Requests for such information shall be submitted to the Bureau.

3. Any request under the Oklahoma Open Records Act for any other information, data, records or reports submitted to the uniform reporting system by the Oklahoma State Bureau of Investigation shall be directed to the Bureau pursuant to Section 24A.20 of Title 51 of the Oklahoma Statutes. Such information, data, records or reports shall be considered investigative records of the Bureau and shall be subject to discovery and disclosure only in compliance with Section 150.5 of this title or other applicable statute.

4. Any request under the Oklahoma Open Records Act for any information, data, records or reports submitted by a law enforcement agency other than the Oklahoma State Bureau of Investigation to the uniform crime reporting system shall be directed to the law enforcement agency submitting the information, data, records or reports to the Bureau unit pursuant to Section 24A.20 of Title 51 of the Oklahoma Statutes. Such information, data, records or reports shall be considered law enforcement records and shall be subject to discovery and disclosure only in compliance with Section 24A.8 of Title 51 of the Oklahoma Statutes or other applicable statute.

D. Upon receipt of such information the Director shall have such data collated and formulated and shall compile such statistics as the Director may deem necessary in order to present a proper classification and analysis of the volume and nature of crime and the administration of criminal justice within this state.

E. Refusal or persistent failure of any law enforcement agency to submit reports required by this section may result in discontinued access to Bureau information and assistance.

Reporting and Collection Procedures

Under Title 74 O.S. §150.10, all state, county, city, and town law enforcement agencies are required to submit crime data to the Oklahoma State Bureau of Investigation. Law enforcement agencies report the number of known offenses for the following categories: murder, manslaughter, rape, robbery, assault, burglary, larceny, and motor vehicle theft. Crime counts include "actual offenses known" without regard to (1) whether anyone is arrested for the crime; (2) the stolen property is recovered; (3) the local prosecution policy; and, (4) any other restrictive considerations. Law enforcement agencies also report the number of crimes cleared, either by arrest or exceptional means (a crime solution or clearance recorded when some element beyond law enforcement control precludes the placing of formal charges against the offender). Law enforcement also provides information on stolen property, circumstances surrounding all homicides, and circumstances surrounding officer assaults.

In addition, monthly reports for all persons arrested on all criminal offenses are collected. These reports provide demographic information on each person arrested, with adult and juvenile arrests reported separately. As required by Titles 74 O.S. §150.12B and 21 O.S. §850, UCR offenses reported are also utilized to identify domestic abuse and hate/bias motivation crimes.

Verification

A primary consideration in the collection of criminal statistics in Oklahoma is the uniformity and accuracy of crime data. While the Field Services Unit does provide training and technical assistance to local law enforcement, the accuracy of crime data included in this report cannot be guaranteed. Incident reports uploaded from external records management systems must meet the state's minimum requirements for submission before being accepted into the state repository. Incident reports that are not validated or properly corrected are not included in this report. Throughout the year, field service representatives work with reporting agencies to correct reporting errors. Ongoing communication (phone and personal) with reporting agencies is essential to ensure the accuracy and quality of reporting.

Classification of UCR Offenses

Part I Definitions

Offense data consists of information extracted from reports of Part I offenses that have been submitted by law enforcement agencies in the State of Oklahoma.

1. Criminal homicide - The willful killing of a human being.

2. Rape - The penetration, no matter how slight, of the vagina or anus with any body part or object, or oral penetration by a sex organ of another person, without consent from the victim.

3. Robbery - The forcible taking of the property of another against his/her will by force or fear, including attempts.

4. Aggravated assault - The unlawful attack by one person upon another for the purpose of inflicting severe or aggravated bodily injury, including attempts.

5. Burglary (breaking and entering) - The unlawful or forcible entry of any structure to commit a felony or larceny, including attempts.

6. Larceny (theft) - The unlawful taking of property with intent to deprive another of ownership.

7. Auto theft (or other motor vehicle) – The larceny or attempted larceny of a motor vehicle.

8. Arson – Willful or malicious burning with or without intent to defraud, including attempts.

9. Human trafficking (commercial sex acts) - Inducing a person to take part in commercial sex acts.

10. Human trafficking (involuntary servitude) - Obtaining a person, and subjecting them to involuntary servitude, peonage, debt bondage, or slavery.

Part II Definitions

All other crimes not classified as Part I offenses are classified as Part II offenses. These crimes are only reported when an arrest has been made.

11. Assaults (other, not aggravated) – Assaults or attempted assaults that are simple and minor in nature.

12. Forgery/counterfeiting - Making, altering, uttering, or possessing, or attempts to make, alter, or possess with intent to defraud.

13. Fraud - Fraudulent conversion of another's money or property by false pretenses.

14. Embezzlement - Misappropriation or misapplication of money or property entrusted to one's care, custody, or control.

15. Stolen property – All offenses of buying, receiving, and possessing stolen property, as well as all attempts to commit any of these offenses.

16. Vandalism - Willful or malicious destruction, injury, disfigurement, or defacement of property without consent of the owner or persons having custody or control.

17. Weapons (carrying, possessing, etc.) - All violations of regulations or statutes controlling the carrying, using, possessing, furnishing, and manufacturing of deadly weapons or silencers and all attempts to commit any of the offenses.

18. Prostitution and commercialized vice - Sex offenses of a commercialized nature, such as prostitution, keeping a bawdy house, procuring or transporting women for immoral purposes, and all attempts to commit any of these offenses.

19. Sex offenses (except forcible rape, prostitution, and commercialized vice) - Statutory rape, offenses against chastity, common decency, morals, and the like, including attempts.

20. Drug abuse violations - All arrests for violations of state and local ordinances subdivided into the categories of possession and sale/manufacturing of narcotic drugs.

21. Gambling - Promoting, permitting, or engaging in gambling.

22. Offenses against family and children - Nonsupport, neglect, desertion, or abuse of family and children.

23. Driving under the influence - Driving or operating any motor vehicle while drunk or under the influence of liquor or drugs.

24. Liquor laws - State or local liquor law violations, except "drunkenness" and "driving under the influence."

25. Drunkenness – Consuming alcoholic beverages to the extent the one's is mentally and physically impaired.

26. Disorderly conduct – Disturbing the public peace.

27. Vagrancy – Prohibiting a person from idling in a place or area (not reported in Oklahoma).

28. All other offenses - All other violations of state and local laws, except traffic violations.

29. Suspicion – Arrested for no specific offense, but released without formal charged filed (not reported in Oklahoma).

30. Curfew and loitering laws – Violations of curfew or loitering laws (applicable only to juveniles).

31. Runaway – Juveniles placed in protective custody as stipulated by local laws.

I

Index Crime Summary

Summary Analysis

This section includes trend data for index crimes. Law enforcement agencies reported 125,477 index crimes, representing a 3.8% decrease compared to 2014. Overall, violent crime increased 3.7% while non-violent crime decreased 4.8% in 2015.

Table 1. Index Crime Comparisons (2013-2015)

Offense Type	Year	Number of Offenses	% Change
Murder	2015	241	+35.4%
	2014	178	-14.0
	2013	207	-5.5
Rape	2015	1,948	+3.8
	2014	1,877	+6.5
	2013	1,762	+5.2
Robbery	2015	2,960	-2.2
	2014	3,028	-0.8
	2013	3,052	-5.0
Aggravated Assault	2015	11,324	+4.8
	2014	10,804	-9.3
	2013	11,909	-9.5
Violent Crime Total	**2015**	**16,473**	**+3.7**
	2014	**15,887**	**-6.2**
	2013	**16,930**	**-7.3**
Burglary	2015	27,832	-5.6
	2014	29,470	-12.2
	2013	33,581	-6.4
Larceny (Theft)	2015	71,003	-4.8
	2014	74,590	-8.3
	2013	81,357	-1.1
Auto Theft	2015	10,169	-3.0
	2014	10,484	-5.8
	2013	11,131	-3.7
Non-Violent Crime Total	**2015**	**109,004**	**-4.8**
	2014	**114,544**	**-9.1**
	2013	**126,069**	**-2.8**
Index Crime Total*	**2015**	**125,477**	**-3.8**
	2014	**130,431**	**-8.8**
	2013	**142,999**	**-3.4**

**A collection of statistics regarding arson is shown separately and is not reflected in the Index Offense totals in this table.*

Violent Crime in Oklahoma

Reported index crimes continue to decrease. The number of index crimes decreased 14.3% from 2006 to 2015. The number of violent crimes increased 3.7% compared to the 2014 total; however, the number of violent crimes has decreased 7.3% from 2006 to 2015.

Murders reported in 2015 were the highest for the ten year period (2006-2015). The number of murders increased 16.4% from 2006 to 2015. The number of rapes increased 33.5% from 2011 to 2015. The number of robberies has decreased for the seventh consecutive year. Robberies have decreased 5.5% from 2006 to 2015. After reaching a ten-year low in 2014, the number of aggravated assaults increased in 2015; however, the number of aggravated assaults decreased 12.6% from 2006 to 2015.

Table 2. Total Violent Crimes Reported (2006-2015)

Year	Murder	Rape	Robbery	Aggravated Assault	Total
2006	207	1,484	3,131	12,952	**17,774**
2007	222	1,558	3,369	12,917	**18,066**
2008	212	1,453	3,669	13,794	**19,128**
2009	229	1,526	3,339	13,300	**18,394**
2010	191	1,467	3,320	12,941	**17,919**
2011	219	1,459	3,287	12,665	**17,630**
2012	219	1,675	3,213	13,163	**18,270**
2013	207	1,762	3,052	11,909	**16,930**
2014	178	1,877	3,028	10,804	**15,887**
2015	241	1,948	2,960	11,324	**16,473**

Non-Violent Crime in Oklahoma

Reported non-violent crimes decreased for a third consecutive year. Non-violent crimes decreased 15.3% from 2006 to 2015. The number of burglaries declined 18.8% from 2006 to 2015. Larcenies reported in 2015 were the lowest for the ten year period (2006-2015). The number of larcenies declined 12.4% from 2006 to 2015.

Motor vehicle theft decreased 3.0% compared to the 2014 total, making this the third consecutive year of decline. The number of arsons decreased 37.8% from 2006 to 2015. The value of property stolen in 2015 was $14,403,725 less than that stolen in 2014. Of the $201,012,118 worth of property stolen in 2015, 29.6% was recovered.

Table 3. Total Non-Violent Crimes Reported (2006-2015)

Year	Burglary	Larceny	Motor Vehicle Theft	Arson	Total*
2006	34,280	81,085	13,330	1,150	**128,695**
2007	34,120	79,989	13,460	1,041	**127,569**
2008	34,861	78,861	10,837	1,174	**124,559**
2009	37,815	82,814	10,336	1,020	**130,965**
2010	37,358	79,741	10,076	1,011	**127,175**
2011	36,724	79,970	11,038	991	**127,732**
2012	35,889	82,288	11,562	1,654	**129,739**
2013	33,581	81,357	11,131	837	**126,069**
2014	29,470	74,590	10,484	795	**114,544**
2015	27,832	71,003	10,169	715	**109,004**

**Totals do not include arson.*

II

Index Crime

Index Crime Offenses

Summary Analysis

Law enforcement agencies reported 125,477 index crimes in 2015. With 11,474 offenses, the highest number of index crimes occurred in July. The lowest number of index crimes occurred in February with 7,946 reported offenses. June had the highest number of violent crimes reported, with 1,677 offenses. The lowest number of violent crimes occurred in February, with 1,040 reported offenses. The highest number of non-violence crimes occurred in July, with 9,923 offenses reported. With 6,906 offenses, lowest number of non-violent crimes occurred in February.

Table 4. Index Crime Offenses, by Month (2013-2015)

Month	2013	2014	2015
January	12,125	10,841	10,516
February	9,917	8,588	7,946
March	11,401	9,924	9,536
April	11,925	10,961	10,191
May	12,306	11,708	10,689
June	12,408	11,303	11,432
July	13,056	11,899	11,474
August	12,949	11,602	11,331
September	12,466	11,405	10,644
October	12,405	11,428	11,081
November	11,078	10,129	10,239
December	10,963	10,643	10,398
Total	**142,999**	**130,431**	**125,477**

Table 5. Violent Crime, by Month (2013-2015)

Month	2013	2014	2015
January	1,425	1,219	1,377
February	1,177	1,058	1,040
March	1,368	1,242	1,237
April	1,423	1,367	1,334
May	1,518	1,425	1,422
June	1,504	1,423	1,677
July	1,526	1,516	1,551
August	1,528	1,479	1,508
September	1,505	1,338	1,446
October	1,388	1,379	1,402
November	1,256	1,241	1,270
December	1,312	1,200	1,209
Total	**16,930**	**15,887**	**16,473**

Table 6. Non-Violent Crime, by Month (2013-2015)

Month	2013	2014	2015
January	10,700	9,622	9,139
February	8,740	7,530	6,906
March	10,033	8,682	8,299
April	10,502	9,594	8,857
May	10,788	10,283	9,267
June	10,904	9,880	9,755
July	11,530	10,383	9,923
August	11,421	10,123	9,823
September	10,961	10,067	9,198
October	11,017	10,049	9,679
November	9,822	8,888	8,969
December	9,651	9,443	9,189
Total	**126,069**	**114,544**	**109,004**

Murder

Definition: The unlawful killing of a human being in which the element of malice aforethought was present.

Any death due to a fight, argument, quarrel, assault, or commission of a crime is included. This index offense, as in all other crime index offenses, is scored by law enforcement officials on the basis of their investigation and does not include the findings of a court or the decision of a prosecutor. Manslaughters, suicides, accidental deaths, and justifiable homicides are excluded from this category. Attempts to kill and assaults to kill are scored as assaults and not as murder.

Summary Analysis

Law enforcement agencies reported 241 murders in 2015. Murders accounted for 1.5% of all violent crimes and 0.2% of all index crimes reported. Law enforcement cleared 138 murders by arrest or exceptional means, representing a 57.3% clearance rate. Of the 180 persons arrested for murder, 44.4% were white, 51.1% black, 3.3% American Indian, and 1.1% Asian. Law enforcement determined the victim-offender relationship in 183 of the 241 murders. Domestic murders (i.e., the murder of one family member by another) accounted for 19.5% of all murders; of those, 29.8% were intimate-partner murders (i.e., one spouse killing the other).

Table 7. Murder, by Month (2013-2015)

Month	2013	2014	2015
January	23	16	21
February	9	13	8
March	16	12	24
April	17	14	18
May	25	8	15
June	22	20	22
July	20	15	31
August	16	16	15
September	14	20	19
October	13	20	22
November	18	13	20
December	14	11	26
Total	**207**	**178**	**241**

Table 8. Murder, by Day of Week (2013-2015)

Day	2013	2014	2015
Sunday	30	26	30
Monday	32	27	42
Tuesday	19	22	27
Wednesday	34	33	31
Thursday	31	19	33
Friday	24	22	39
Saturday	38	29	39
Total	**208**	**178**	**241**

Table 9. Murder, by Offense

Felony		Other Than Felony	
Offense	**Murders**	**Offense**	**Murders**
Rape	2	Lover's Triangle	3
Robbery	29	Child Killed by Babysitter	2
Burglary	3	Brawl Due to Influence of Alcohol	1
Arson	1	Argument Over Money or Property	8
Narcotic Drug Laws	2	Other Arguments	67
Other - Not Specified	9	Gangland Killings	17
		Other	48
		Unknown Circumstances	49
Total	**46**	**Total**	**195**

Table 10. Murder, by Age, Sex, and Race (2013-2015)

	2013		2014		2015	
	Number	Percent	Number	Percent	Number	Percent
Age						
1 & Under	4	1.9%	5	2.8%	9	3.7%
2 - 5	3	1.4	4	2.2	8	3.3
6 - 10	1	0.5	0	0.0	3	1.2
11 - 14	1	0.5	3	1.7	3	1.2
15 - 19	12	5.8	10	5.6	18	7.5
20 - 24	39	18.8	29	16.3	34	14.1
25 - 29	22	10.6	23	12.9	39	16.2
30 - 34	28	13.5	25	14.0	31	12.9
35 - 39	28	13.5	22	12.3	22	9.1
40 - 44	14	6.7	9	5.1	19	7.9
45 - 49	17	8.2	9	5.1	11	4.6
50 - 54	11	5.3	13	7.3	15	6.2
55 - 59	11	5.3	13	7.3	12	5.0
60 - 64	6	2.9	4	2.2	5	2.1
65 - 69	1	0.5	4	2.2	7	2.9
70 - 74	1	0.5	2	1.1	2	0.8
75 & Over	9	4.3	3	1.7	3	1.2
Total	**208**	**100.0**	**178**	**100.0**	**241**	**100.0**
Sex						
Male	148	71.2	113	63.5	186	77.2
Female	60	28.8	63	35.3	52	21.6
Unknown	0	0.0	2	1.1	3	1.2
Total	**208**	**100.0**	**178**	**100.0**	**241**	**100.0**
Race						
White	125	60.1	106	59.5	137	56.8
Black	74	35.6	56	31.5	85	35.3
Native American	7	3.4	11	6.2	13	5.4
Asian	2	1.0	1	0.6	2	0.8
Unknown	0	0.0	4	2.2	4	1.7
Total	**208**	**100.0**	**178**	**100.0**	**241**	**100.0**
Ethnicity						
Non-Hispanic	186	89.4	143	80.3	175	72.6
Hispanic	15	7.2	16	9.0	22	9.1
Unknown	7	3.4	19	10.7	44	18.3
Total	**208**	**100.0**	**178**	**100.0**	**241**	**100.0**

Table 11. Murder, by Victim-Offender Relationship

Family		Other Than Family	
Relationship	**Murders**	**Relationship**	**Murders**
Brother	5	Acquaintance	50
Daughter	2	Boyfriend	5
Father	4	Ex-Husband	1
Husband	3	Friend	4
In-Law	1	Girlfriend	6
Mother	3	Neighbor	3
Other Family	3	Other - Known to Victim	29
Sister	2	Relationship Not Determined	58
Son	12	Stranger	38
Stepson	1		
Wife	11		
Total	**47**	**Total**	**194**

Table 12. Murder, by Weapon

Weapon	Murders	Percent (%)
Firearms	**154**	**63.9%**
Rifle	8	3.3
Shotgun	9	3.7
Handgun – (pistol, revolver, etc.)	119	49.4
Firearm – (type not stated)	18	7.5
Chemical	**4**	**1.7**
Asphyxiation/Gassing – (asphyxiation or death by gas)	3	1.2
Poison – (does not include gas)	1	0.4
Objects	**42**	**17.4**
Blunt Object – (hammer, club, etc.)	8	3.3
Knife or Cutting Instrument – (ice pick, screwdriver, ax, etc.)	34	14.1
Physical	**18**	**7.5**
Personal – (hands, fists, feet, etc.)	1	0.4
Strangulation/Hanging	17	7.1
Other	**23**	**9.5**
Other – (type not designated or known)	23	9.5
Total	**241**	**100.0**

Rape

Definition: The penetration, no matter how slight, of the vagina or anus with any body part or object, or oral penetration by a sex organ of another person, without consent from the victim.

For the purpose of Uniform Crime Reporting, rape is divided into two categories: (1) rape by force; (2) attempts to rape. Assaults to commit forcible rape are included in the index offenses category of rape.

Summary Analysis

Law enforcement reported 1,948 forcible and attempted rapes in 2015, representing 11.8% of all violent crimes and 1.6% of index crimes. Law enforcement cleared 610 rapes by arrest or exceptional means, resulting in a clearance rate of 31.3%. Of the 247 offenders arrested for rape, 42.9% were under the age of 25; 66.8% were white, 23.9% black, 7.3% American Indian, and 2.0% Asian.

Table 13. Rape, by Month (2013-2015)

Month	2013	2014	2015
January	130	142	161
February	114	141	153
March	120	152	163
April	140	175	147
May	148	168	181
June	184	163	164
July	161	149	186
August	189	158	186
September	173	173	165
October	152	182	149
November	131	131	135
December	120	143	158
Total	**1,762**	**1,877**	**1,948**

Robbery

Definition: The felonious and forcible taking of property from the care, custody, or control of a person or persons by violence or putting the person in fear and against his/her will.

In order for the crime of robbery to take place, the victim must be present. Robberies are reported in the following categories: gun, knife or cutting instrument, other dangerous weapon, and strong-arm robbery.

Summary Analysis

Law enforcement reported 2,960 robberies in 2015, representing 18.0% of all violent crimes and 2.4% of all index crimes. Law enforcement cleared 836 robberies, resulting in a 28.2% clearance rate. Of all offenders arrested for robbery, 43.7% were white, 50.9% black, and 5.4% American Indian. The value of property stolen in robberies totaled $3,413,764.

Table 14. Robbery, by Month (2013-2015)

Month	2013	2014	2015
January	267	230	275
February	225	188	153
March	231	221	208
April	234	223	215
May	246	268	251
June	235	274	322
July	253	280	248
August	287	304	259
September	273	247	266
October	253	288	244
November	244	267	287
December	304	238	232
Total	**3,052**	**3,028**	**2,960**

Table 15. Robbery, by Weapon (2013-2015)

Weapon	2013	2014	2015
Gun	1,331	1,441	1,398
Knife or Cutting Instrument	258	245	267
Other Dangerous Weapon	238	224	203
Hands, Fists, Feet	1,225	1,118	1,092
Total	**3,052**	**3,028**	**2,960**

Table 16. Robbery, by Type (2013-2015)

Type	2013	2014	2015
Highway	862	757	718
Commercial House	611	628	562
Service Station	37	41	47
Convenience Store	191	233	220
Residence	873	882	907
Bank	77	56	25
Miscellaneous	401	431	481
Total	**3,052**	**3,028**	**2,960**

Aggravated Assault

Definition: The unlawful attack or an attempt to attack through force or violence to do physical injury to another.

An aggravated assault may be committed with a gun, knife or other cutting instrument, other dangerous weapon, or through the aggravated use of hands, fists, or feet. All assaults, where no weapon is used and which result in minor injuries, are classified as non-aggravated and are not counted in the index crime totals.

Summary Analysis

Law enforcement reported 11,324 aggravated assaults, representing 68.7% of all violent crimes and 9.0% of all index crimes reported. Law enforcement cleared 5,252 aggravated assaults, representing a 46.4% clearance rate. Of the 3,797 offenders arrested for aggravated assault, 61.0% were white, 29.0% black, 9.5% American Indian, and 0.5% Asian. Of all offenders arrested for aggravated assault, 21.7% were between the ages of 18 and 24.

Table 17. Aggravated Assault, by Month (2013-2015)

Month	2013	2014	2015
January	1,005	831	920
February	829	716	726
March	1,001	857	842
April	1,032	955	954
May	1,099	981	975
June	1,063	966	1,169
July	1,092	1,072	1,086
August	1,036	1,001	1,048
September	1,045	898	996
October	970	889	987
November	863	830	828
December	874	808	793
Total	**11,909**	**10,804**	**11,324**

Table 18. Aggravated Assault, by Weapon (2013-2015)

Weapon	2013	2014	2015
Gun	2,055	2,107	2,585
Knife or Cutting Instrument	2,129	2,060	1,928
Other Dangerous Weapon	4,246	3,577	3,795
Hands, Fists, Feet	3,479	3,060	3,016
Total	**11,909**	**10,804**	**11,324**

Burglary

Definition: Any unlawful or attempted forcible entry of a structure to commit a felony or larceny, even though force may not have been used to gain entry.

For Uniform Crime Reporting purposes, the offense of burglary is divided into three categories: (1) forcible entry; (2) unlawful entry; (3) attempted forcible entry.

Summary Analysis

Law enforcement agencies reported 27,832 burglaries, representing 25.5% of all non-violent crimes and 22.2% of all index crimes reported. Law enforcement cleared 2,317 burglaries, representing an 8.3% clearance rate. Of the 2,166 offenders arrested for burglary, 66.2% were white, 24.6% black, 8.7% American Indian, 0.4% Asian, and 0.05% were Hawaiian/Pacific Islander. Of all offenders arrested for burglary, 19.0% were under the age of 18. The estimated property value of stolen items was $52,420,392.

Table 19. Burglary, by Month (2013-2015)

Month	2013	2014	2015
January	3,055	2,460	2,377
February	2,388	1,826	1,746
March	2,747	2,224	2,130
April	2,863	2,516	2,251
May	2,883	2,620	2,386
June	2,898	2,481	2,348
July	3,131	2,754	2,523
August	2,954	2,692	2,417
September	2,913	2,509	2,386
October	2,760	2,637	2,419
November	2,504	2,291	2,504
December	2,485	2,460	2,345
Total	**33,581**	**29,470**	**27,832**

Table 20. Burglary, by Type (2013-2015)

Method of Entry	2013	2014	2015
Forcible Entry	22,230	18,533	17,169
Unlawful Entry w/o Force	9,534	9,273	9,019
Attempted Forcible Entry	1,817	1,664	1,644
Total	**33,581**	**29,470**	**27,832**

Table 21. Burglary, by Residence (2013-2015)

Time of Entry	2013	2014	2015
Day	13,567	10,130	9,171
Night	7,543	5,669	5,376
Unknown	5,361	7,225	7,139
Total	**26,471**	**23,024**	**21,686**

Table 22. Burglary, by Non-Residence (2013-2015)

Time of Entry	2013	2014	2015
Day	1,746	1,088	1,044
Night	3,143	2,328	2,351
Unknown	2,131	3,030	2,751
Total	**7,020**	**6,446**	**6,146**

Table 23. Burglary, by Classification (2013-2015)

		Year	Number of Offenses	Percent	% Change
Residence	Night	2015	5,376	19.3%	-5.2%
		2014	5,669	19.2	-24.8
		2013	7,543	22.5	-3.8
	Day	2015	9,171	33.0	-9.5
		2014	10,130	34.4	-25.8
		2013	13,657	40.7	-3.4
	Unknown	2015	7,139	25.7	-1.2
		2014	7,225	24.5	+34.8
		2013	5,361	16.0	-17.4
	Total	**2015**	**21,686**	**77.9**	**-5.8**
		2014	**23,024**	**78.1**	**-13.3**
		2013	**26,561**	**79.1**	**-6.7**
Non-Residence	Night	2015	2,351	8.4	+1.0
		2014	2,328	7.9	-25.9
		2013	3,143	9.4	-8.2
	Day	2015	1,044	3.8	-4.0
		2014	1,088	3.7	-37.7
		2013	1,746	5.2	+0.6
	Unknown	2015	2,751	9.9	-9.2
		2014	3,030	10.3	+42.2
		2013	2,131	6.3	-5.4
	Total	**2015**	**6,146**	**22.1**	**-4.7**
		2014	**6,446**	**21.9**	**-8.2**
		2013	**7,020**	**20.9**	**-5.3**
Total		**2015**	**27,832**	**100.0**	**-5.6**
		2014	**29,470**	**100.0**	**-12.3**
		2013	**33,581**	**100.0**	**-6.4**

Larceny

Definition: The unlawful taking of property of another with intent to deprive him/her of ownership without the use of force, violence, or fraud.

For reporting purposes, larcenies are specifically categorized in crimes resulting from: (1) pocket picking, (2) purse snatching, (3) shoplifting, (4) theft from a motor vehicle, (5) theft of motor vehicle parts and accessories, (6) bicycle theft, (7) theft from buildings, and (8) theft from any coin operated machine. Any remaining crimes of theft are classified in the "all other" category.

Summary Analysis

Law enforcement agencies reported 71,003 larcenies, representing 65.1% of all non-violent crimes and 56.6% of all index crimes reported. Law enforcement cleared 14,981 larcenies, resulting in a 21.1% clearance rate. Of 15,876 offenders arrested for larceny, 71.3% were white, 22.0% black, 6.1% American Indian, 0.6 % Asian, and 0.04% Hawaiian/Pacific Islander. Juveniles accounted for 15.0% of offenders arrested for larceny, while 26.7% of offenders arrested for larceny were between the ages of 18 and 24. The estimated value of stolen property was $69,206,920.

Table 24. Larceny, by Month (2013-2015)

Month	2013	2014	2015
January	6,738	6,254	5,871
February	5,608	4,925	4,562
March	6,437	5,612	5,419
April	6,746	6,204	5,813
May	6,916	6,701	5,987
June	6,996	6,508	6,427
July	7,377	6,670	6,462
August	7,395	6,544	6,449
September	7,097	6,669	5,946
October	7,346	6,567	6,395
November	6,447	5,787	5,667
December	6,254	6,149	6,005
Total	**81,357**	**74,590**	**71,003**

Table 25. Larceny, by Classification (2013-2015)

Classification	Year	Number of Offenses	Percent	% Change
Pocket Picking	2015	169	0.2%	-30.2%
	2014	242	0.3	-4.7
	2013	254	0.3	-10.6
Purse Snatching	2015	186	0.3	-16.6
	2014	223	0.3	-12.9
	2013	256	0.3	+5.3
Shoplifting	2015	17,966	25.3	+0.6
	2014	17,859	23.9	+6.9
	2013	16,711	20.5	+5.7
From Motor Vehicles	2015	17,144	24.1	-2.7
	2014	17,627	23.6	-15.8
	2013	20,936	25.7	-3.9
Motor Vehicle Parts and Accessories	2015	3,530	5.0	-7.9
	2014	3,834	5.1	-21.7
	2013	4,897	6.0	-8.8
Bicycles	2015	1,432	2.0	+7.7
	2014	1,330	1.8	-3.2
	2013	1,374	1.7	-1.6
From Buildings	2015	10,596	14.9	-3.5
	2014	10,980	14.7	-8.7
	2013	12,027	14.8	-2.1
From Coin Operated Machines	2015	199	0.3	-19.4
	2014	247	0.3	+2.5
	2013	241	0.3	+9.5
All Others	2015	19,781	27.9	-11.1
	2014	22,248	29.8	-9.7
	2013	24,661	30.3	-0.9
Total	**2015**	**71,003**	**100.0**	**-4.8**
	2014	**74,590**	**100.0**	**-8.3**
	2013	**81,357**	**100.0**	**-1.1**

Table 26. Larceny, by Value (2013-2015)

Value	2013	2014	2015
Under $50	25,558	23,650	22,483
$50 to $200	16,756	16,183	15,711
Over $200	39,043	34,757	32,809
Total	**81,357**	**74,590**	**71,003**

Motor Vehicle Theft

Definition: The unlawful taking or attempted taking of a motor vehicle.

The term "motor vehicle" includes those self-propelled vehicles which run on a land surface and not on rails. Thefts of farm equipment, bulldozers, airplanes, and construction equipment are not included in the definition of a motor vehicle. Joyriding is included in this category. Motor vehicle theft is divided into three categories: (1) autos; (2) trucks and buses; and (3) other vehicles.

Summary Analysis

Law enforcement agencies reported 10,169 motor vehicle thefts, representing 9.3% of all non-violent crimes and 8.1% of all index crimes reported. Law enforcement cleared 1,014 motor vehicle thefts, resulting in a 10.0% clearance rate. Juveniles accounted for 20.1% of those arrested for motor vehicle theft, while 23.8% of those arrested for motor vehicle theft were between the ages of 18 and 24. Of the 576 offenders arrested for motor vehicle theft, 70.8% were white, 19.4% black, and 9.7 % American Indian. Law enforcement recovered 6,755 stolen vehicles, resulting in a 66.4% recovery rate. The average value of stolen motor vehicles was $7,468.92.

Table 27. Motor Vehicle Theft, by Month (2013-2015)

Month	2013	2014	2015
January	907	908	891
February	744	779	598
March	849	846	750
April	893	874	793
May	989	962	894
June	1,010	891	980
July	1,022	959	938
August	1,072	887	957
September	951	889	866
October	911	845	865
November	871	810	798
December	912	834	839
Total	**11,131**	**10,484**	**10,169**

Arson

Definition: Any willful or malicious burning, or attempt to burn, with or without intent to defraud.

Arson applies only to those fires determined through investigation to have been willfully or maliciously set. Attempts to burn are included in the arson report, but fires of suspicious or unknown origin are not.

Summary Analysis

Law enforcement agencies reported 715 arsons; of those, 391 were structural, 171 mobile, and 153 "all other." Law enforcement cleared 155 arsons, representing a 21.7% clearance rate. The estimated property value for all reported arsons was $9,876,484. The guidelines used by fire departments to report arson to the State Fire Marshal's Office differ from those in which the Uniform Crime Reporting Program obtains its data from law enforcement agencies. For more information on arson, please contact the Oklahoma Fire Incident Reporting System (OFIRS) at:

OFIRS
Oklahoma State Fire Marshal
2401 NW 23rd, Suite 4
Oklahoma City, OK 73107
(405) 522-5005

Table 28. Arson, by Classification (2013-2015)

Classification	Year	Number of Offenses	% Change
Single Occupancy Residential	2015	232	+3.1%
	2014	225	-22.4
	2013	290	-71.1
Other Residential	2015	58	+20.8
	2014	48	-30.4
	2013	69	-19.8
Storage	2015	19	-20.8
	2014	24	+50.0
	2013	16	-62.8
Industrial/Manufacturing	2015	2	-33.3
	2014	3	+300.0
	2013	0	0.0
Other Commercial	2015	21	0.0
	2014	21	-16.0
	2013	25	-26.5
Community/Public	2015	33	0.0
	2014	33	+73.7
	2013	19	-44.1
All Other Structures	2015	26	-38.1
	2014	42	+61.5
	2013	26	0.0
Total	**2015**	**391**	**-1.3**
	2014	**396**	**-11.0**
	2013	**445**	**-63.8**
Motor Vehicles	2015	150	-2.6
	2014	154	-12.0
	2013	175	+4.2
Other Mobile Property	2015	21	-12.5
	2014	24	+14.3
	2013	21	-8.7
Total	**2015**	**171**	**-3.9**
	2014	**178**	**-9.2**
	2013	**196**	**+2.6**
Other	2015	153	-30.8
	2014	221	+12.8
	2013	196	-16.6
Total	**2015**	**715**	**-10.1**
	2014	**795**	**-5.0**
	2013	**837**	**-49.4**

III

Property Stolen and Recovered

Summary Analysis

Law enforcement agencies report supplemental data on crimes that involve money and/or stolen property. The total value of all property stolen was $201,012,118, representing a decrease of 6.7% compared to the previous year. Law enforcement also recovered 2.7% more money and/or stolen property compared 2014.

Table 29. Property Values, by Type

Category	Value Stolen	Value Recovered
Clothing	$4,890,024	$593,657
Consumable Goods	$1,792,726	$298,231
Currency	$10,765,590	$146,056
Firearms	$3,548,858	$331,912
Household Items	$4,607,196	$188,358
Jewelry	$15,810,999	$498,989
Livestock	$2,072,779	$117,861
Office Equipment	$5,865,567	$320,482
TV, Radios, etc.	$11,661,982	$822,850
Vehicles	$78,866,513	$48,765,601
Miscellaneous	$61,129,884	$7,433,532
Total	**$201,012,118**	**$59,517,529**

Table 30. Value of Property Stolen/Recovered, by Month (2013-2015)

Month	Year	Value Stolen	% Change	Value Recovered	% Change
January	2015	$18,217,307	-3.3%	$4,717,618	-10.5%
	2014	$18,846,368	+2.6	$5,273,793	+25.4
	2013	$18,374,605	-1.4	$4,207,012	-14.1
February	2015	$12,291,512	-22.8	$3,587,034	-15.6
	2014	$15,915,867	-2.6	$4,251,386	+32.0
	2013	$16,346,582	+6.0	$3,221,088	-11.9
March	2015	$14,277,464	-16.5	$3,861,460	-21.2
	2014	$17,101,057	-3.9	$4,898,203	+23.6
	2013	$17,787,932	-4.1	$3,963,896	-6.1
April	2015	$16,484,056	-0.7	$4,325,349	-8.5
	2014	$16,600,849	-13.2	$4,726,694	+5.0
	2013	$19,117,797	+6.4	$4,500,667	-4.0
May	2015	$16,765,325	-8.3	$4,507,104	-12.6
	2014	$18,290,551	-4.7	$5,156,695	+8.8
	2013	$19,193,948	-2.4	$4,741,544	+1.3
June	2015	$17,116,141	+0.1	$5,554,004	+19.6
	2014	$17,091,136	-13.8	$4,644,038	-7.3
	2013	$19,822,395	+3.6	$5,009,415	+16.1
July	2015	$17,812,727	-4.4	$5,475,634	+0.4
	2014	$18,631,147	-15.3	$5,456,130	-3.6
	2013	$21,985,205	+2.3	$5,661,323	+15.1
August	2015	$18,935,403	+0.4	$6,100,199	+16.1
	2014	$18,868,728	-6.8	$5,255,417	+5.1
	2013	$20,238,872	+5.4	$5,001,022	+6.0
September	2015	$18,011,949	-2.4	$6,086,933	+30.5
	2014	$18,464,103	-3.7	$4,664,167	-13.9
	2013	$19,182,449	+3.3	$5,416,033	+16.2
October	2015	$17,715,073	-12.8	$4,995,544	-2.3
	2014	$20,324,396	-11.8	$5,110,728	+15.3
	2013	$23,031,204	+18.2	$4,430,967	+23.1
November	2015	$16,888,169	-0.9	$5,293,853	+49.3
	2014	$17,042,931	-6.0	$3,544,757	-29.1
	2013	$18,139,988	-3.1	$5,003,020	+21.6
December	2015	$16,496,992	-9.5	$5,012,797	+0.8
	2014	$18,238,710	-5.5	$4,971,541	+0.9
	2013	$19,302,859	+3.8	$4,928,260	+24.8
Total	**2015**	**$201,012,118**	**-6.7**	**$59,517,529**	**+2.7**
	2014	**$215,415,843**	**-7.4**	**$57,953,549**	**+3.3**
	2013	**$232,523,836**	**+3.1**	**$56,084,247**	**+7.0**

IV

Arrest and Clearance Data

Arrest and Clearance Data

Summary Analysis

The Oklahoma Uniform Crime Reporting Program requests the monthly submission of data concerning persons arrested in Oklahoma. Arrests are reported for both Parts I and II crimes. A person is counted on the monthly arrest report each time he/she is arrested, and the same person may be arrested several times during the reporting period. If a person is arrested for multiple crimes, only the most serious crime will be reported on the arrest report. Oklahoma law enforcement reported 123,157 arrests in 2015, representing a 5.5% decrease compared to 2014.

Clearance Rate

For crime reporting purposes, an index crime is considered cleared when: (1) a law enforcement agency has identified the offender; (2) there is enough evidence to charge the offender; and (3) the offender is actually taken into custody. The arrest of one person may clear several crimes or the arrest of several persons may clear only one crime. An arrest may also be reported as cleared if some element beyond the control of law enforcement is present (e.g., death of offender).

Table 31. Index Crimes, Clearance Rates (2013-2015)

Offense	2013	2014	2015
Murder	73.4%	66.2%	57.3%
Rape	31.5	31.8	31.3
Robbery	26.4	31.8	28.2
Aggravated Assault	49.1	49.8	46.4
Violent Crime Total	**43.5**	**44.4**	**41.5**
Burglary	7.6	8.2	8.3
Larceny (Theft)	18.7	21.1	21.1
Auto Theft	8.0	9.0	10.0
Non-Violent Crimes Total	**14.8**	**16.7**	**16.8**
Total	**18.2**	**20.0**	**20.0**

Overview of Juvenile Arrests

Summary Analysis

Juveniles accounted for 11.0% of all arrests, and 14.2% of all arrests for index crimes. Ten percent of juvenile arrests were related to drugs, while 4.4% of juvenile arrests were related to alcohol.

Table 32. Juvenile Arrests (2006-2015)

Year	Juvenile Arrests	Total Arrests	Percent (%)
2006	21,541	157,598	13.7%
2007	21,463	162,331	13.2
2008	21,818	162,206	13.5
2009	20,880	165,270	12.6
2010	18,943	158,262	12.0
2011	17,205	149,685	11.5
2012	16,357	142,976	11.4
2013	14,868	135,892	10.9
2014	14,048	130,340	10.8
2015	13,590	123,157	11.0

For purposes of this data collection, "arrest" refers to the police handling of juveniles who have committed a crime and are taken into custody when, under the same circumstances, the crime would warrant the arrest of an adult. Police contacts are not counted as arrests if no crime has been committed.

Table 33. Juvenile Dispositions (2013-2015)

Disposition	2013	2014	2015
Handling Within Department and Released	4,187	5,189	5,790
Referred to Juvenile Court or Probation	9,637	6,902	6,162
Referred to Welfare Agency	7	25	55
Referred to Other Police Agency	114	9	3
Referred to Criminal or Adult Court	980	1,934	1,583
Total	**14,925**	**14,059**	**13,593**

Table 34. Juvenile Arrests, by Offense

Offense	SEX	Age							Race					Ethnicity	
		Under 10	10-12	13-14	15	16	17	Total	White	Black	American Indian	Asian	Hawaiian	Hispanic	Non-Hispanic
Murder	M	0	0	1	0	7	4	12	5	7	0	0	0	1	11
	F	0	0	0	0	0	1	1	0	1	0	0	0	0	1
Manslaughter by Negligence	M	0	0	0	0	0	0	0	0	0	0	0	0	0	0
	F	0	0	0	0	0	0	0	0	0	0	0	0	0	0
Forcible Rape	M	0	1	7	11	6	6	31	20	8	3	0	0	4	27
	F	0	0	1	0	0	0	1	0	1	0	0	0	0	1
Robbery	M	0	0	24	18	36	40	118	29	86	3	0	0	7	111
	F	0	0	5	3	2	3	13	4	9	0	0	0	0	13
Aggravated Assault	M	0	17	33	40	47	57	194	115	68	10	1	0	21	173
	F	0	4	12	19	20	23	78	38	33	7	0	0	2	76
Burglary – Breaking & Entering	M	3	28	86	83	78	80	358	193	133	30	2	0	35	323
	F	1	3	12	12	11	14	53	28	19	6	0	0	4	49
Larceny – Theft (Except MV Theft)	M	10	84	321	225	295	337	1,272	725	475	66	5	1	114	1,158
	F	3	60	222	194	278	351	1,108	682	359	58	9	0	90	1,018
Motor Vehicle Theft	M	0	3	19	31	15	20	88	39	37	12	0	0	8	80
	F	0	0	4	10	8	6	28	13	12	3	0	0	5	23
Other Assaults	M	12	62	155	98	133	141	601	380	190	30	1	0	58	543
	F	5	19	126	87	79	92	408	233	154	21	0	0	27	381
Arson	M	1	6	4	4	1	2	18	15	3	0	0	0	2	16
	F	0	0	3	4	1	1	9	8	1	0	0	0	0	9

Juvenile Arrests, by Offense

Offense	SEX	Age						Total	Race					Ethnicity	
		Under 10	10-12	13-14	15	16	17		White	Black	American Indian	Asian	Hawaiian	Hispanic	Non-Hispanic
Forgery & Counterfeiting	M	0	0	0	3	1	4	**8**	5	3	0	0	0	3	5
	F	0	0	0	0	0	1	**1**	0	1	0	0	0	0	1
Fraud	M	0	0	5	1	4	10	**20**	10	9	1	0	0	4	16
	F	0	0	2	3	4	11	**20**	6	13	1	0	0	0	20
Embezzlement	M	0	2	0	2	7	15	**26**	17	9	0	0	0	6	20
	F	0	0	2	1	6	9	**18**	7	11	0	0	0	4	14
Stolen Property; Buying, Receiving, Possessing	M	1	6	41	60	55	69	**232**	105	117	9	1	0	34	198
	F	0	0	13	8	13	13	**47**	25	18	4	0	0	5	42
Vandalism	M	7	38	80	48	58	34	**265**	170	73	21	1	0	31	234
	F	4	5	21	9	9	14	**62**	28	29	5	0	0	2	60
Weapons; Carrying, Possessing, etc.	M	1	7	34	25	47	80	**194**	95	91	7	1	0	25	169
	F	0	2	4	3	3	6	**18**	11	5	2	0	0	2	16
Prostitution & Commercialized Vice	M	0	0	2	1	1	0	**4**	1	3	0	0	0	0	4
	F	0	0	0	1	0	4	**5**	1	4	0	0	0	0	5
Assisting or Promoting Prostitution	M	0	0	0	0	0	0	**0**	0	0	0	0	0	0	0
	F	0	0	0	0	0	0	**0**	0	0	0	0	0	0	0
Sex Offenses	M	0	1	9	9	9	8	**36**	24	10	2	0	0	6	30
	F	0	0	1	1	0	0	**2**	2	0	0	0	0	1	1
Sales/MFG Opium or Cocaine & Their Derivatives	M	0	0	0	0	0	6	**6**	4	2	0	0	0	2	4
	F	0	0	0	0	0	1	**1**	1	0	0	0	0	0	1

Juvenile Arrests, by Offense

Offense	SEX	Age							Race						Ethnicity	
		Under 10	10-12	13-14	15	16	17	Total	White	Black	American Indian	Asian	Hawaiian		Hispanic	Non-Hispanic
Sales/MFG Marijuana	M	0	0	3	8	18	39	68	39	21	7	1	0		9	59
	F	0	0	0	2	2	5	9	6	1	2	0	0		0	9
Sales/MFG Synthetic Narcotics	M	0	0	1	1	3	4	9	7	2	0	0	0		1	8
	F	0	0	1	1	0	2	4	4	0	0	0	0		0	4
Sales/MFG Other	M	0	0	1	4	4	5	14	11	3	0	0	0		2	12
	F	0	0	0	1	1	4	6	2	1	3	0	0		1	5
Possession Opium or Cocaine & Their Derivatives	M	1	0	2	1	4	8	16	16	0	0	0	0		10	6
	F	0	0	1	0	1	1	3	3	0	0	0	0		1	2
Possession Marijuana	M	0	27	105	123	228	355	838	595	201	33	8	1		126	712
	F	0	9	29	33	58	88	217	167	34	15	1	0		29	188
Possession Synthetic Narcotics	M	0	0	3	6	9	19	37	20	14	3	0	0		8	29
	F	0	0	5	6	5	8	24	19	0	5	0	0		1	23
Possession Other	M	0	2	7	14	23	30	76	58	11	7	0	0		10	66
	F	0	0	3	6	8	11	28	26	1	1	0	0		0	28
Bookmaking (Horse & Sport Book)	M	0	0	0	0	0	0	0	0	0	0	0	0	0	0	0
	F	0	0	0	0	0	0	0	0	0	0	0	0	0	0	0
Numbers & Lottery	M	0	0	0	0	0	0	0	0	0	0	0	0	0	0	0
	F	0	0	0	0	0	0	0	0	0	0	0	0	0	0	0
All Other Gambling	M	0	0	0	0	0	0	0	0	0	0	0	0	0	0	0
	F	0	0	0	0	0	0	0	0	0	0	0	0	0	0	0

Juvenile Arrests, by Offense

Offense	SEX	Age							Race					Ethnicity	
		Under 10	10-12	13-14	15	16	17	Total	White	Black	American Indian	Asian	Hawaiian	Hispanic	Non-Hispanic
Offense Against Family & Children	M	0	4	13	10	8	7	42	19	21	2	0	0	3	39
	F	1	2	12	3	6	1	25	15	7	3	0	0	4	21
Driving Under the Influence	M	0	0	4	3	18	55	80	69	4	6	1	0	22	58
	F	0	0	0	1	8	8	17	12	1	4	0	0	1	16
Liquor Laws	M	0	0	15	17	29	50	111	97	7	7	0	0	27	84
	F	0	0	8	15	19	21	63	55	5	1	2	0	1	62
Drunkenness	M	0	0	20	44	61	90	215	156	22	35	2	0	28	187
	F	0	3	27	20	35	26	111	80	12	19	0	0	8	103
Disorderly Conduct	M	1	60	192	83	59	40	435	195	220	17	3	0	91	344
	F	0	29	151	47	39	24	290	110	163	15	2	0	60	230
All Other Offenses (Except Traffic)	M	40	56	224	250	332	361	1,263	818	371	62	11	1	152	1,111
	F	18	29	175	119	126	123	590	401	147	38	4	0	79	511
Curfew & Loitering Law Violations	M	2	23	165	147	166	198	701	464	187	44	4	2	115	586
	F	0	19	71	89	91	88	358	240	95	23	0	0	46	312
Runaway	M	9	62	268	268	345	265	1,217	755	381	69	12	0	153	1,064
	F	4	49	397	349	332	236	1,367	836	434	88	9	0	225	1,142
Human Trafficking – Commercial Sex Acts	M	0	0	0	0	0	0	0	0	0	0	0	0	0	0
	F	0	0	0	0	0	0	0	0	0	0	0	0	0	0
Human Trafficking – Involuntary Servitude	M	0	0	0	0	0	0	0	0	0	0	0	0	0	0
	F	0	0	0	0	0	0	0	0	0	0	0	0	0	0

Juvenile Arrests, State Totals

Offense	SEX	Age						Total	Race					Ethnicity	
		Under 10	10-12	13-14	15	16	17		White	Black	American Indian	Asian	Hawaiian	Hispanic	Non-Hispanic
Sales/MFG	M	0	0	5	13	25	54	97	61	28	7	1	0	14	83
	F	0	0	1	4	3	12	20	13	2	5	0	0	1	19
Total		0	0	6	17	28	66	117	74	30	12	1	0	15	102
Possession	M	1	29	117	144	264	412	967	689	226	43	8	1	154	813
	F	0	9	38	45	72	108	272	215	35	21	1	0	31	241
Total		1	38	155	189	336	520	1,239	904	261	64	9	1	185	1,054
Drugs	M	1	29	122	157	289	466	1,064	750	254	50	9	1	168	896
	F	0	9	39	49	75	120	292	228	37	26	1	0	32	260
Total		1	38	161	206	364	586	1,356	978	291	76	10	1	200	1,156
Total Gambling	M	0	0	0	0	0	0	0	0	0	0	0	0	0	0
	F	0	0	0	0	0	0	0	0	0	0	0	0	0	0
Total		0	0	0	0	0	0	0	0	0	0	0	0	0	0
Males		**88**	**489**	**1,844**	**1,638**	**2,107**	**2,439**	**8,605**	**5,271**	**2,789**	**486**	**54**	**5**	**1,118**	**7,487**
Females		**36**	**233**	**1,308**	**1,047**	**1,165**	**1,196**	**4,985**	**3,063**	**1,571**	**324**	**27**	**0**	**598**	**4,387**
Total		**124**	**722**	**3,152**	**2,685**	**3,272**	**3,635**	**13,590**	**8,334**	**4,360**	**810**	**81**	**5**	**1,716**	**11,874**

Overview of Adult Arrests

Summary Analysis

Adults accounted for 89.0% of all arrests, and 85.8% of all arrests for index crimes. Drug related arrests accounted for 15.7% of adult arrests, while 25.3% of adult arrests were related to alcohol. Oklahoma County accounted for the highest percentage of adult drug and alcohol related arrests.

Table 35. Adult Arrests (2006-2015)

Year	Adult Arrests	Total Arrests	Percent (%)
2006	136,057	157,598	86.3%
2007	140,868	162,331	86.8
2008	140,388	162,206	86.5
2009	144,390	165,270	87.4
2010	139,319	158,262	88.0
2011	132,480	149,685	88.5
2012	126,619	142,976	88.5
2013	121,024	135,892	89.0
2014	116,292	130,340	89.2
2015	109,567	123,157	89.0

Table 36. Adult Arrests, by Offense

Offense	SEX	Age										Total	Race					Ethnicity	
		18-24	25-29	30-34	35-39	40-44	45-49	50-54	55-59	60-64	65 & over		White	Black	American Indian	Asian	Hawaiian	Hispanic	Non-Hispanic
Murder	M	79	24	9	12	7	2	3	3	0	4	**143**	62	75	4	2	0	11	132
	F	11	4	5	0	1	1	0	1	1	0	**24**	13	9	2	0	0	2	22
Manslaughter by Negligence	M	4	2	4	1	0	0	0	0	0	1	**12**	8	1	2	1	0	3	9
	F	1	2	2	0	1	0	1	0	0	0	**7**	6	0	1	0	0	0	7
Forcible Rape	M	72	22	32	18	22	15	13	11	2	2	**209**	140	49	15	5	0	33	176
	F	2	0	1	0	3	0	0	0	0	0	**6**	5	1	0	0	0	0	6
Robbery	M	265	72	58	37	20	19	12	4	1	0	**488**	229	236	23	0	0	39	449
	F	38	26	14	11	5	4	1	1	0	0	**100**	52	35	13	0	0	1	99
Aggravated Assault	M	646	459	444	331	253	220	182	132	48	56	**2,771**	1,751	766	240	14	0	217	2,554
	F	177	118	148	84	80	56	57	25	6	3	**754**	413	234	104	3	0	20	734
Burglary – Breaking & Entering	M	479	266	212	149	122	84	52	39	8	6	**1,417**	971	325	113	7	1	82	1,335
	F	97	60	70	52	19	20	14	4	1	1	**338**	242	56	40	0	0	10	328
Larceny – Theft (Except MV Theft)	M	2,138	1,169	885	665	477	390	348	201	78	49	**6,400**	4,715	1,276	373	35	1	352	6,048
	F	2,095	1,321	1,125	840	600	453	312	202	77	71	**7,096**	5,195	1,383	467	47	4	306	6,790
Motor Vehicle Theft	M	108	58	72	47	26	9	12	7	3	0	**342**	262	54	26	0	0	20	322
	F	29	23	27	17	10	7	2	3	0	0	**118**	94	9	15	0	0	3	115
Other Assaults	M	1,235	1,070	979	758	583	427	385	230	98	85	**5,850**	3,984	1,397	434	33	2	426	5,424
	F	491	366	331	269	194	152	116	51	31	16	**2,017**	1,429	420	155	13	0	90	1,927
Arson	M	27	12	20	4	7	7	7	4	1	3	**92**	72	14	6	0	0	6	86
	F	8	4	7	2	4	0	1	1	0	1	**28**	19	6	3	0	0	0	28
Forgery & Counterfeiting	M	82	89	72	46	32	24	21	11	9	3	**389**	283	86	15	5	0	31	358
	F	50	47	46	23	12	12	2	3	1	0	**196**	160	26	8	2	0	9	187

Adult Arrests, by Offense

Offense	SEX	Age										Total	Race					Ethnicity	
		18-24	25-29	30-34	35-39	40-44	45-49	50-54	55-59	60-64	65 & over		White	Black	American Indian	Asian	Hawaiian	Hispanic	Non-Hispanic
Fraud	M	220	205	186	133	86	66	46	32	9	8	**991**	712	229	41	8	1	62	929
	F	162	149	149	87	67	46	35	13	4	4	**716**	517	138	51	10	0	32	684
Embezzlement	M	90	45	28	32	11	14	15	2	1	0	**238**	158	67	11	2	0	12	226
	F	78	33	36	24	18	16	10	5	1	4	**225**	154	55	11	5	0	6	219
Stolen Property	M	500	315	304	216	146	102	56	27	7	8	**1,681**	1,221	370	81	8	1	134	1,547
	F	165	117	126	75	41	20	23	7	3	1	**578**	454	78	43	3	0	21	557
Vandalism	M	255	135	141	91	40	42	33	23	8	13	**781**	524	199	55	3	0	52	729
	F	88	48	43	22	18	22	12	3	6	3	**265**	147	103	13	2	0	12	253
Weapons	M	548	385	299	194	123	103	78	65	20	28	**1,843**	1,176	565	96	6	0	100	1,743
	F	52	37	63	30	22	12	6	5	2	2	**231**	178	38	14	1	0	11	220
Prostitution & Commercialized Vice	M	14	19	26	18	7	13	7	4	2	3	**113**	61	44	3	5	0	13	100
	F	69	45	30	21	18	8	14	8	3	0	**216**	125	48	8	35	0	7	209
Assisting or Promoting Prostitution	M	0	0	0	1	0	0	0	0	0	1	**2**	2	0	0	0	0	0	2
	F	0	0	0	0	0	0	0	0	0	0	**0**	0	0	0	0	0	0	0
Purchasing Prostitution	M	0	0	0	0	0	0	0	0	0	0	**0**	0	0	0	0	0	0	0
	F	0	0	0	0	0	0	0	0	0	0	**0**	0	0	0	0	0	0	0
Sex Offenses	M	59	45	52	44	41	32	34	16	9	17	**349**	249	67	30	3	0	33	316
	F	8	9	8	2	1	4	1	1	4	0	**38**	24	7	2	5	0	3	35
Sales/MFG Opium or Cocaine	M	47	38	29	26	18	12	13	3	3	0	**189**	110	71	8	0	0	34	155
	F	12	13	12	5	8	4	3	3	1	0	**61**	42	19	0	0	0	5	56
Sales/MFG Marijuana	M	277	103	87	43	31	19	21	10	8	2	**601**	335	232	21	13	0	46	555
	F	58	25	22	14	9	5	4	1	0	0	**138**	100	29	8	1	0	2	136

Adult Arrests, by Offense

Offense	SEX	Age										Total	Race					Ethnicity	
		18-24	25-29	30-34	35-39	40-44	45-49	50-54	55-59	60-64	65 & over		White	Black	American Indian	Asian	Hawaiian	Hispanic	Non-Hispanic
Sales/MFG Synthetic Narcotics	M	55	46	48	25	17	13	12	4	2	1	**223**	174	35	13	1	0	21	202
	F	19	16	16	22	8	10	7	2	0	0	**100**	86	5	9	0	0	4	96
Sales/MFG Other	M	92	73	54	55	31	30	17	15	3	1	**371**	287	55	28	1	0	20	351
	F	48	33	26	29	24	12	12	8	1	0	**193**	170	12	11	0	0	4	189
Possession Opium or Cocaine	M	221	171	189	110	90	45	44	33	8	0	**911**	584	302	19	6	0	169	742
	F	104	94	51	41	29	25	17	14	6	0	**381**	283	79	13	5	1	27	354
Possession Marijuana	M	2,800	1,006	684	458	276	220	179	112	41	17	**5,793**	3,762	1,719	278	33	1	473	5,320
	F	742	337	274	181	88	80	55	21	6	3	**1,787**	1,317	345	122	3	0	91	1,696
Possession Synthetic Narcotics	M	383	384	391	328	208	151	141	69	20	7	**2,082**	1,632	330	109	11	0	179	1,903
	F	185	197	251	160	83	88	55	14	4	0	**1,037**	846	106	82	3	0	41	996
Possession Other	M	492	364	364	321	217	167	113	74	37	9	**2,158**	1,781	255	118	3	1	99	2,059
	F	221	196	253	190	124	89	56	42	9	4	**1,184**	1,016	58	105	5	0	34	1,150
Bookmaking (Horse & Sport Book)	M	1	0	0	0	0	0	0	0	0	0	**1**	1	0	0	0	0	0	1
	F	0	0	0	0	0	0	0	0	0	0	**0**	0	0	0	0	0	0	0
Numbers & Lottery	M	0	0	0	0	0	0	0	0	0	0	**0**	0	0	0	0	0	0	0
	F	0	0	0	0	0	0	0	0	0	0	**0**	0	0	0	0	0	0	0
All Other Gambling	M	0	0	1	0	0	0	0	0	1	0	**2**	2	0	0	0	0	0	2
	F	0	0	1	0	0	0	0	0	0	0	**1**	1	0	0	0	0	0	1
Offenses Against Family & Children	M	52	75	78	49	48	24	21	15	1	10	**373**	237	92	41	3	0	34	339
	F	81	62	62	39	14	6	6	6	1	0	**277**	193	55	29	0	0	26	251
Driving Under the Influence	M	1,950	1,629	1,423	1,026	776	693	628	452	213	135	**8,925**	7,085	1,166	552	112	10	1,338	7,587
	F	600	489	438	376	302	265	214	117	66	28	**2,895**	2,335	285	252	20	3	125	2,770

Adult Arrests, by Offense

Offense	SEX	Age										Total	Race					Ethnicity	
		18-24	25-29	30-34	35-39	40-44	45-49	50-54	55-59	60-64	65 & over		White	Black	American Indian	Asian	Hawaiian	Hispanic	Non-Hispanic
Liquor Laws	M	432	151	115	87	86	57	63	32	29	14	**1,066**	823	146	77	20	0	154	912
	F	186	39	36	46	30	14	19	8	3	2	**383**	305	33	36	9	0	27	356
Drunkenness	M	2,371	1,552	1,551	1,174	1,103	988	1,131	809	395	171	**11,245**	7,376	1,488	2,276	84	21	729	10,516
	F	629	443	543	419	341	368	238	127	34	15	**3,157**	2,237	314	589	16	1	103	3,054
Disorderly Conduct	M	310	176	162	123	77	127	79	51	22	5	**1,132**	720	289	115	7	1	129	1,003
	F	92	74	75	55	45	32	37	13	12	6	**441**	271	116	50	3	1	25	416
Vagrancy	M	27	31	25	17	11	10	6	4	3	0	**134**	100	15	19	0	0	1	133
	F	15	16	10	12	3	4	0	0	2	1	**63**	40	7	16	0	0	0	63
All Other Offenses (Except Traffic)	M	4,077	3,134	2,825	2,111	1,582	1,267	1,050	678	312	163	**17,199**	12,015	3,905	1,164	83	32	933	16,266
	F	1,624	1,494	1,550	1,105	793	591	406	237	96	90	**7,986**	6,042	1,293	607	36	8	302	7,684
Human Trafficking – Commercial Sex Acts	M	3	2	3	0	0	0	1	0	0	0	**9**	3	6	0	0	0	0	9
	F	0	1	2	0	0	2	0	0	0	0	**5**	3	2	0	0	0	1	4
Human Trafficking – Involuntary Servitude	M	0	0	0	0	0	0	0	0	0	0	**0**	0	0	0	0	0	0	0
	F	0	0	0	0	0	0	0	0	0	0	**0**	0	0	0	0	0	0	0

Adult Arrests, State Totals

Offense	SEX	Age										Total	Race					Ethnicity	
		18-24	25-29	30-34	35-39	40-44	45-49	50-54	55-59	60-64	65 & over		White	Black	American Indian	Asian	Hawaiian	Hispanic	Non-Hispanic
Sales/MFG	M	471	260	218	149	97	74	63	32	16	4	**1,384**	906	393	70	15	0	121	1,263
	F	137	87	76	70	49	31	26	14	2	0	**492**	398	65	28	1	0	15	477
Total		608	347	294	219	146	105	89	46	18	4	**1,876**	1,304	458	98	16	0	136	1,740
Possession	M	3,896	1,925	1,628	1,217	791	583	477	288	106	33	**10,944**	7,759	2,606	524	53	2	920	10,024
	F	1,252	824	829	572	324	282	183	91	25	7	**4,389**	3,462	588	322	16	1	193	4,196
Total		5,148	2,749	2,457	1,789	1,115	865	660	379	131	40	**15,333**	11,221	3,194	846	69	3	1,113	14,220
Drugs	M	4,367	2,185	1,846	1,366	888	657	540	320	122	37	**12,328**	8,665	2,999	594	68	2	1,041	11,287
	F	1,389	911	905	642	373	313	209	105	27	7	**4,881**	3,860	653	350	17	1	208	4,673
Total		5,756	3,096	2,751	2,008	1,261	970	749	425	149	44	**17,209**	12,525	3,652	944	85	3	1,249	15,960
Gambling	M	1	0	1	0	0	0	0	0	1	0	**3**	3	0	0	0	0	0	3
	F	0	0	1	0	0	0	0	0	0	0	**1**	1	0	0	0	0	0	1
Total		1	0	2	0	0	0	0	0	1	0	**4**	4	0	0	0	0	0	4
Males		**20,411**	**13,327**	**11,852**	**8,750**	**6,574**	**5,392**	**4,823**	**3,172**	**1,402**	**822**	**76,525**	**53,607**	**15,926**	**6,406**	**514**	**72**	**5,985**	**70,540**
Females		**8,237**	**5,938**	**5,853**	**4,253**	**3,015**	**2,428**	**1,736**	**946**	**381**	**255**	**33,042**	**24,514**	**5,404**	**2,879**	**227**	**18**	**1,350**	**31,692**
Total		**28,648**	**19,265**	**17,705**	**13,003**	**9,589**	**7,820**	**6,559**	**4,118**	**1,783**	**1,077**	**109,567**	**78,121**	**21,330**	**9,285**	**741**	**90**	**7,335**	**102,232**

County Arrests by Category
2015

COUNTY: The county sheriff's department and all reporting agencies within each county.

INDEX CRIMES: Murder, rape, robbery, aggravated assault, burglary, larceny, and motor vehicle theft. This category DOES NOT include manslaughter and other assaults (not aggravated.)

DRUG RELATED: All drug arrests reported as sale/manufacturing and possession.

ALCOHOL RELATED: The reported alcohol related offenses include driving under the influence, liquor law violations, and drunkenness.

Table 37. Arrests, by County

County	Index Crimes		Drug Related		Alcohol Related		Total Arrests	
	Juvenile	Adult	Juvenile	Adult	Juvenile	Adult	Juvenile	Adult
Adair County	3	48	0	35	2	157	14	338
Alfalfa County	0	3	0	8	0	10	0	32
Atoka County	3	33	0	73	0	27	3	281
Beaver County	0	4	1	7	0	6	1	29
Beckham County	5	102	2	97	2	262	23	646
Blaine County	0	5	3	32	0	40	3	133
Bryan County	60	308	18	263	5	534	98	2,087
Caddo County	12	67	12	47	5	469	66	747
Canadian County	38	366	68	401	53	736	548	2,210
Carter County	64	430	25	379	8	797	241	2,095
Cherokee County	4	98	1	104	1	121	7	466
Choctaw County	7	126	2	271	4	399	19	1,387
Cimarron County	0	1	0	4	2	7	2	16
Cleveland County	146	658	113	887	41	1,263	1,126	6,655
Coal County	0	11	0	17	1	9	1	54
Comanche County	210	880	22	426	4	516	807	3,706

County	Index Crimes		Drug Related		Alcohol Related		Total Arrests	
	Juvenile	Adult	Juvenile	Adult	Juvenile	Adult	Juvenile	Adult
Cotton County	0	1	0	7	0	24	0	42
Craig County	3	6	0	7	0	32	9	74
Creek County	35	157	24	261	6	417	119	1,106
Custer County	13	85	9	114	0	268	59	690
Delaware County	12	100	6	66	5	173	43	492
Dewey County	0	7	0	6	0	13	0	53
Ellis County	0	0	1	4	0	16	2	28
Garfield County	51	274	49	327	10	475	240	2,462
Garvin County	17	68	9	124	9	192	74	1,259
Grady County	23	162	9	154	4	263	94	780
Grant County	0	0	0	1	0	5	0	11
Greer County	0	2	0	1	0	10	0	21
Harmon County	0	2	1	4	0	14	4	40
Harper County	0	1	0	2	0	1	0	5
Haskell County	0	10	0	12	0	38	2	98
Hughes County	8	34	1	60	1	67	11	214
Jackson County	10	119	0	67	1	89	27	410
Jefferson County	4	4	0	12	1	21	10	54
Johnston County	0	16	3	32	1	80	6	251
Kay County	85	309	36	406	35	558	604	1,871
Kingfisher County	0	5	0	46	0	55	2	126
Kiowa County	0	12	3	48	0	35	7	135
Latimer County	5	10	0	42	0	59	5	159
LeFlore County	13	161	1	93	0	209	29	621
Lincoln County	1	43	5	79	0	155	9	371
Logan County	17	80	18	111	5	174	66	543
Love County	1	17	1	29	0	65	7	143

County	Index Crimes		Drug Related		Alcohol Related		Total Arrests	
	Juvenile	Adult	Juvenile	Adult	Juvenile	Adult	Juvenile	Adult
Major County	0	5	0	18	0	28	0	172
Marshall County	6	58	0	33	1	78	13	229
Mayes County	23	120	22	138	11	235	220	827
McClain County	1	57	5	130	3	154	19	536
McCurtain County	19	134	8	148	2	248	44	750
McIntosh County	0	49	0	94	0	112	0	392
Murray County	1	18	1	67	1	116	4	273
Muskogee County	88	636	27	428	8	319	297	3,498
Noble County	1	18	7	38	5	59	18	183
Nowata County	0	8	0	46	1	32	2	115
Okfuskee County	4	14	1	8	3	65	12	125
Oklahoma County	1,053	5,914	483	5,490	153	6,050	4,942	28,840
Okmulgee County	34	222	15	196	20	413	136	1,055
Osage County	5	44	3	95	0	218	13	509
Ottawa County	13	79	1	51	2	147	26	528
Pawnee County	11	55	9	129	1	223	33	881
Payne County	58	443	15	270	16	1,182	240	2,663
Pittsburg County	30	301	15	396	2	366	77	1,555
Pontotoc County	39	331	19	246	7	616	156	1,891
Pottawatomie County	68	578	30	412	27	658	185	3,440
Pushmataha County	0	8	1	11	0	42	4	86
Roger Mills County	0	1	0	2	0	7	0	12
Rogers County	49	290	9	330	11	427	115	1,544
Seminole County	19	92	11	69	1	163	45	589
Sequoyah County	27	231	19	361	12	557	150	1,675
Stephens County	29	136	11	123	7	215	106	636
Texas County	17	39	8	87	5	180	81	542

County	Index Crimes		Drug Related		Alcohol Related		Total Arrests	
	Juvenile	Adult	Juvenile	Adult	Juvenile	Adult	Juvenile	Adult
Tillman County	4	24	3	27	0	31	27	123
Tulsa County	878	5,216	168	2,305	85	5,290	2,044	21,341
Wagoner County	14	110	14	134	5	180	79	583
Washington County	3	34	4	43	0	63	19	197
Washita County	3	5	1	28	0	27	8	89
Woods County	4	15	0	45	0	63	4	160
Woodward County	4	96	3	45	2	246	83	587
Total	**3,355**	**20,206**	**1,356**	**17,209**	**597**	**27,671**	**13,590**	**109,567**

V

Law Enforcement Officers Killed or Assaulted

Officers Killed or Assaulted

The Oklahoma Uniform Crime Reporting Program requires the collection of statistical information relating to law enforcement officers killed in the line of duty and the number assaulted while on duty.

No reports of officers killed as the result of a felonious act were made in 2015. No reports of officers killed as the result of an accident or negligent act were made in 2015. A total of 799 assaults were reported on law enforcement officers in 2015, representing a 0.6% decrease compared to 2014.

Table 38. Officer Assignment Information (2013-2015)

Type Of Assignment		Year	Number Assaulted	Percent	% Change
Two Man Vehicle		2015	49	6.1%	+4.3%
		2014	47	5.8	-11.3
		2013	53	7.3	+35.9
One Man Vehicle	Alone	2015	192	24.0	+14.3
		2014	168	20.9	+43.6
		2013	117	16.1	-26.9
	Assisted	2015	442	55.3	-14.0
		2014	514	63.9	+9.8
		2013	468	64.5	+1.1
Detective	Alone	2015	2	0.3	-66.7
		2014	6	0.7	+20.0
		2013	5	0.7	-37.5
	Assisted	2015	10	1.3	-33.3
		2014	15	1.9	+114.3
		2013	7	1.0	-53.3
Other	Alone	2015	42	5.3	+425.0
		2014	8	1.0	-42.9
		2013	14	1.9	-48.1
	Assisted	2015	62	7.8	+34.8
		2014	46	5.7	-25.8
		2013	62	8.5	-12.7
Total		**2015**	**799**	**100.0**	**-0.6**
		2014	**804**	**100.0**	**+10.7**
		2013	**726**	**100.0**	**-7.3**

Table 39. Officer Assaults, by Activity (2013-2015)

Circumstances	Year	Number Assaulted	Percent	% Change
Disturbance Call	2015	241	30.2%	-13.9%
	2014	280	34.8	+16.7
	2013	240	33.1	-17.0
Burglary in Progress	2015	21	2.6	-12.5
	2014	24	3.0	+71.4
	2013	14	1.9	-12.5
Robbery in Progress	2015	5	0.6	-54.5
	2014	11	1.4	+120.0
	2013	5	0.7	-64.3
Attempting Other Arrest	2015	82	10.3	+3.8
	2014	79	9.8	-24.0
	2013	104	14.3	+50.7
Civil Disorder	2015	9	1.1	+50.0
	2014	6	0.7	-25.0
	2013	8	1.1	+166.7
Handling, Transporting Prisoner	2015	149	18.6	+67.4
	2014	89	11.1	-10.1
	2013	99	13.6	-13.2
Investigating Suspicious Person or Circumstances	2015	50	6.3	-31.5
	2014	73	9.1	+46.0
	2013	50	6.9	-24.2
Ambush – No Warning	2015	0	0.0	-100.0
	2014	4	0.5	+100.0
	2013	2	0.3	-80.0
Mentally Deranged	2015	27	3.4	-25.0
	2014	36	4.5	+16.1
	2013	31	4.3	+55.0
Traffic Pursuits and Stops	2015	78	9.8	-1.3
	2014	79	9.8	-2.5
	2013	81	11.2	-16.5
All Other	2015	137	17.1	+11.4
	2014	123	15.3	+33.7
	2013	92	12.7	+8.2
Total	**2015**	**799**	**100.0**	**-0.6**
	2014	**804**	**100.0**	**+10.7**
	2013	**726**	**100.0**	**-7.3**

Table 40. Officer Assaults, by Time (2013-2015)

Time	Year	Number Assaulted	Percent	% Change
12 A.M. – 2 A.M.	2015	100	12.5%	+4.2%
	2014	96	11.9	+6.7
	2013	90	12.4	-16.7
2 A.M. – 4 A.M.	2015	63	7.9	+40.0
	2014	45	5.6	-33.8
	2013	68	9.4	-4.2
4 A.M. – 6 A.M.	2015	24	3.0	+14.3
	2014	21	2.6	-8.7
	2013	23	3.2	+21.1
6 A.M. – 8 A.M.	2015	28	3.5	+86.7
	2014	15	1.9	0.0
	2013	15	2.1	-40.0
8 A.M. – 10 A.M.	2015	37	4.6	+23.3
	2014	30	3.7	-6.3
	2013	32	4.4	+14.3
10 A.M. – 12 P.M.	2015	34	4.3	-24.4
	2014	45	5.6	-2.2
	2013	46	6.3	+27.8
12 P.M. – 2 P.M.	2015	60	7.5	-6.3
	2014	64	8.0	+73.0
	2013	37	5.1	-21.3
2 P.M. – 4 P.M.	2015	61	7.6	-29.1
	2014	86	10.7	+50.9
	2013	57	7.9	-1.7
4 P.M. – 6 P.M.	2015	89	11.1	-15.2
	2014	105	13.1	+56.7
	2013	67	9.2	+31.4
6 P.M. – 8 P.M.	2015	79	9.9	+5.3
	2014	75	9.3	-12.8
	2013	86	11.8	-19.6
8 P.M. – 10 P.M.	2015	95	11.9	-5.9
	2014	101	12.6	+20.2
	2013	84	11.6	-22.2
10 P.M. – 12 A.M.	2015	129	16.1	+6.6
	2014	121	15.0	0.0
	2013	121	16.7	-3.2
Total	**2015**	**799**	**100.0**	**-0.6**
	2014	**804**	**100.0**	**+10.7**
	2013	**726**	**100.0**	**-7.3**

Table 41. Officer Assaults, by Weapon (2013-2015)

Weapon	Year	Number Assaulted	Percent	% Change
Firearms	2015	32	4.0%	-23.8%
	2014	42	5.2	+162.5
	2013	16	2.2	-42.9
Knife, Cutting Instrument	2015	28	3.5	+3.7
	2014	27	3.4	+350.0
	2013	6	0.8	-78.6
Other Dangerous Weapon	2015	131	16.4	+1.6
	2014	129	16.0	-3.0
	2013	133	18.3	-10.1
Hands, Fists, Feet, etc.	2015	608	76.1	+0.3
	2014	606	75.4	+6.1
	2013	571	78.7	-1.4
Total	**2015**	**799**	**100.0**	**-0.6**
	2014	**804**	**100.0**	**+10.7**
	2013	**726**	**100.0**	**-7.3**

Table 42. Officer Injuries (2013-2015)

Injury	Year	Number Assaulted	% Distribution	% Change
With Injury	2015	152	19.0%	-0.7%
	2014	153	19.0	+24.4
	2013	123	16.9	-11.5
Without Injury	2015	647	81.0	-0.6
	2014	651	81.0	+8.0
	2013	603	83.1	-6.4
Total	**2015**	**799**	**100.0**	**-0.6**
	2014	**804**	**100.0**	**+10.7**
	2013	**726**	**100.0**	**-7.3**

Law Enforcement Employee Data

Definition: Persons employed as full-time sworn officers and full-time civilian employees.

The figures below represent a compilation of forms sent to all reporting law enforcement agencies throughout the state on an annual basis. With the exception of persons who perform guard or protection duties and who are not paid from police funds (i.e., school crossing guards, special officers, and merchant police), these figures reflect the number of full-time sworn personnel with full arrest power, including the chief, sheriff, commissioner, and superintendent. The figures do not include employees of the Oklahoma Highway Patrol, the Oklahoma State Bureau of Investigation, or those law enforcement agencies which do not contribute to the Uniform Crime Reporting Program.

Civilians include clerks, radio dispatchers, meter maids, stenographers, mechanics, etc., provided these persons are full-time employees of the agency. Neither employees who are compensated from a source other than police funds, nor those receiving salaries from federal grants are included. In 2015, Oklahoma's law enforcement rate was 2.8 employees per 1,000 residents.

Table 43. Full-Time Law Enforcement and Civilian Employees

	Male	Female	Total
Full-Time Sworn Law Enforcement	6,609	586	7,195
Full-Time Civilian Employees	1,700	2,144	3,844
Total	**8,309**	**2,730**	**11,039**

VI

Domestic Abuse and Hate/Bias Crime

Domestic Abuse

Definition: Threatening, causing or attempting to cause serious physical harm between family or household members.

Domestic abuse includes such offenses as murder, sex crimes, assault, and assault and battery. Family or household members are defined as spouses, former spouses, present spouses of former spouses, parents, foster parents, children, persons otherwise related by blood or marriage, or living in the same household or who formerly lived in the same household. Also included in this category are persons in dating relationships (defined as courtships or engagement relationships) or someone with whom they had a child. It also includes the elderly and handicapped.

Figure 1. Domestic Abuse (2006-2015)

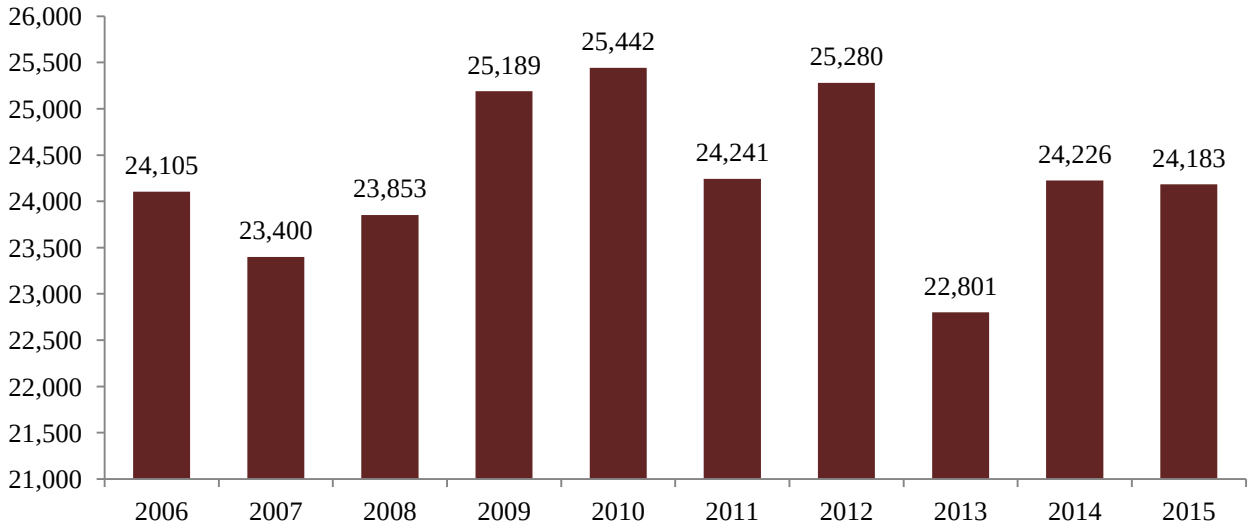

Table 44. Domestic Abuse, by Offense

Classification	Year	Number Of Offenses	Percent	% Change
Murder	2015	49	0.2%	+4.3%
	2014	47	0.2	-4.1
	2013	49	0.2	-7.5
Sex Crimes	2015	873	3.6	+9.8
	2014	795	3.3	-4.3
	2013	828	3.6	-11.1
Assault	2015	2,268	9.4	-17.5
	2014	2,749	11.3	+32.4
	2013	2,076	9.1	-11.8
Assault & Battery	2015	20,993	86.8	+1.7
	2014	20,635	85.2	+4.0
	2013	19,848	87.0	-9.5
Total	**2015**	**24,183**	**100.0**	**-0.2**
	2014	**24,226**	**100.0**	**+6.2**
	2013	**22,801**	**100.0**	**-9.8**

Table 45. Domestic Abuse, by Time of Day

Time Of Day	Murder	Sex Crimes	Assault	Assault & Battery	Total
0001 - 0100	2	34	85	1,046	1,167
0101 - 0200	4	25	48	876	953
0201 - 0300	1	16	51	656	724
0301 - 0400	0	18	30	552	600
0401 - 0500	2	10	33	480	525
0501 - 0600	0	9	25	392	426
0601 - 0700	1	7	25	292	325
0701 - 0800	2	27	47	403	479
0801 - 0900	2	31	71	469	573
0901 - 1000	1	44	95	581	721
1001 - 1100	3	48	95	717	863
1101 - 1200	2	57	119	758	936
1201 - 1300	1	54	116	814	985
1301 - 1400	0	46	117	849	1,012
1401 - 1500	3	49	114	897	1,063
1501 - 1600	1	58	138	968	1,165
1601 - 1700	4	41	149	1,108	1,302
1701 - 1800	5	40	139	1,209	1,393
1801 - 1900	5	40	146	1,181	1,372
1901 - 2000	2	41	129	1,288	1,460
2001 - 2100	3	43	146	1,336	1,528
2101 - 2200	2	37	131	1,424	1,594
2201 - 2300	1	40	115	1,440	1,596
2301 - 2400	2	58	104	1,257	1,421
Total	**49**	**873**	**2,268**	**20,993**	**24,183**

Table 46. Domestic Abuse, by Day of Week

Day Of Week	Year	Murder	Sex Crimes	Assault	Assault & Battery	Total
Sunday	2015	7	112	327	3,403	3,849
	2014	4	82	360	3,302	3,748
	2013	5	89	293	3,265	3,652
Monday	2015	9	145	381	2,843	3,378
	2014	6	127	423	2,894	3,450
	2013	10	131	331	2,794	3,266
Tuesday	2015	7	124	334	2,840	3,305
	2014	13	142	403	2,794	3,352
	2013	8	125	318	2,817	3,268
Wednesday	2015	7	130	299	2,804	3,240
	2014	8	135	392	2,850	3,385
	2013	8	127	283	2,486	2,904
Thursday	2015	5	133	326	2,811	3,275
	2014	5	122	389	2,756	3,272
	2013	5	135	276	2,605	3,021
Friday	2015	8	136	310	2,893	3,347
	2014	3	109	399	2,822	3,333
	2013	6	129	309	2,715	3,159
Saturday	2015	6	93	291	3,399	3,789
	2014	8	78	383	3,217	3,686
	2013	7	92	266	3,166	3,531
Total	**2015**	**49**	**873**	**2,268**	**20,993**	**24,183**
	2014	**47**	**795**	**2,749**	**20,635**	**24,226**
	2013	**49**	**828**	**2,076**	**19,848**	**22,801**

Table 47. Domestic Abuse, by Month

Month	Murder	Sex Crimes	Assault	Assault & Battery	Total
January	4	69	260	1,685	2,018
February	5	67	180	1,467	1,719
March	6	78	189	1,778	2,051
April	5	58	178	1,828	2,069
May	3	73	223	1,892	2,191
June	4	76	212	1,879	2,171
July	3	83	197	1,924	2,207
August	3	86	210	1,835	2,134
September	2	73	160	1,799	2,034
October	2	58	177	1,709	1,946
November	7	71	145	1,616	1,839
December	5	81	137	1,581	1,804
Total	**49**	**873**	**2,268**	**20,993**	**24,183**

Table 48. Domestic Abuse, by County (2013-2015)

	2013				2014				2015			
	Murder	Sex Crimes	Assault	A&B	Murder	Sex Crimes	Assault	A&B	Murder	Sex Crimes	Assault	A&B
Adair	0	8	23	115	0	10	34	104	1	6	30	125
Alfalfa	0	0	0	16	0	1	0	6	0	0	0	5
Atoka	0	3	1	48	0	0	1	40	1	1	0	46
Beaver	0	1	2	18	0	1	1	9	0	0	0	6
Beckham	0	2	10	117	0	2	9	112	0	7	11	96
Blaine	0	3	4	46	0	2	10	36	0	0	2	23
Bryan	0	16	105	98	0	2	99	65	0	2	115	75
Caddo	1	4	51	102	1	3	33	86	1	1	19	70
Canadian	0	10	61	304	0	15	60	293	1	10	54	322
Carter	0	8	11	549	1	4	10	590	1	6	7	480
Cherokee	0	0	1	9	0	12	56	231	0	6	30	134
Choctaw	0	0	0	35	0	5	9	61	0	4	7	74
Cimarron	0	0	0	0	0	0	0	7	0	0	1	2
Cleveland	0	3	219	578	1	19	146	724	1	15	79	546
Coal	0	0	0	0	0	1	4	19	1	0	3	24
Comanche	2	30	60	1,137	0	20	58	1,204	3	18	75	1,373
Cotton	0	0	0	5	0	0	0	3	0	0	0	2
Craig	0	1	10	35	0	3	4	32	0	1	10	38

	2013				2014				2015			
	Murder	Sex Crimes	Assault	A&B	Murder	Sex Crimes	Assault	A&B	Murder	Sex Crimes	Assault	A&B
Creek	0	43	22	327	2	32	7	253	1	38	29	274
Custer	0	8	11	110	0	3	6	156	1	2	2	147
Delaware	1	6	51	141	0	3	33	108	1	13	10	123
Dewey	0	0	0	9	0	0	1	7	0	1	1	15
Ellis	0	1	2	9	0	1	7	20	0	1	0	7
Garfield	0	17	18	608	0	14	8	485	0	17	11	439
Garvin	1	5	25	121	1	9	25	155	0	14	20	175
Grady	0	3	2	124	1	5	25	141	0	7	29	175
Grant	0	0	0	0	0	0	1	6	0	0	1	8
Greer	0	0	0	0	0	1	1	23	0	1	0	13
Harmon	0	0	0	1	0	3	3	19	0	3	4	19
Harper	0	0	0	0	0	0	0	0	0	1	0	1
Haskell	0	0	0	2	0	2	10	15	0	2	3	30
Hughes	0	0	0	4	0	0	5	29	0	3	17	72
Jackson	0	0	0	1	0	5	9	141	0	12	11	114
Jefferson	0	4	2	16	0	0	1	8	0	3	5	19
Johnston	0	5	3	47	0	3	2	34	0	0	2	37
Kay	0	31	7	341	0	51	15	328	0	17	7	263

	2013				2014				2015			
	Murder	Sex Crimes	Assault	A&B	Murder	Sex Crimes	Assault	A&B	Murder	Sex Crimes	Assault	A&B
Kingfisher	0	2	3	62	0	6	3	43	1	1	6	36
Kiowa	0	3	12	37	0	3	21	56	0	0	9	55
Latimer	0	4	10	46	0	1	6	45	0	7	4	43
Le Flore	1	7	32	203	0	5	25	153	1	9	21	168
Lincoln	0	11	14	130	1	11	7	95	0	11	10	125
Logan	1	13	15	128	0	10	20	118	1	7	24	160
Love	1	3	2	33	0	0	6	29	0	3	6	40
Major	0	3	14	14	0	1	5	15	0	0	0	8
Marshall	0	1	8	46	0	5	5	45	0	7	17	69
Mayes	0	15	11	98	2	8	18	84	0	5	23	79
McClain	0	9	38	217	0	15	22	78	1	22	38	171
McCurtain	0	2	22	202	0	3	22	236	0	2	15	172
McIntosh	1	10	19	71	0	0	28	79	0	5	22	76
Murray	0	1	2	40	0	6	11	30	0	5	3	92
Muskogee	0	31	44	630	1	25	28	513	0	23	65	608
Noble	0	3	0	24	0	8	1	43	0	4	4	37
Nowata	0	0	3	24	0	1	4	24	0	4	1	24
Okfuskee	0	1	1	56	1	3	3	57	0	7	5	53

	2013				2014				2015			
	Murder	Sex Crimes	Assault	A&B	Murder	Sex Crimes	Assault	A&B	Murder	Sex Crimes	Assault	A&B
Oklahoma	21	226	339	4,844	9	156	403	4,823	14	188	393	4,694
Okmulgee	0	16	8	192	0	6	10	148	1	8	10	201
Osage	1	7	8	125	0	4	12	171	0	12	12	165
Ottawa	1	3	0	163	0	2	0	118	0	1	1	75
Pawnee	0	1	5	58	0	0	9	57	0	1	4	74
Payne	0	2	0	114	1	38	40	377	0	31	47	361
Pittsburg	0	0	0	0	0	11	24	164	1	12	55	252
Pontotoc	0	3	34	135	1	5	25	176	0	1	2	183
Pottawatomie	1	5	107	172	0	4	128	235	0	5	154	253
Pushmataha	0	0	0	0	1	0	8	39	0	2	1	21
Roger Mills	0	0	0	0	0	0	0	13	0	0	0	7
Rogers	0	11	53	286	1	47	103	343	2	27	45	329
Seminole	0	1	7	19	0	8	8	57	0	3	7	77
Sequoyah	0	21	47	281	0	22	67	288	1	30	75	349
Stephens	0	18	35	179	1	16	34	166	0	10	57	173
Texas	0	1	4	101	0	2	1	84	0	4	1	86
Tillman	0	0	3	41	0	2	7	41	2	0	3	35
Tulsa	14	136	321	5,127	19	88	785	5,199	10	166	433	5,538

	2013				2014				2015			
	Murder	Sex Crimes	Assault	A&B	Murder	Sex Crimes	Assault	A&B	Murder	Sex Crimes	Assault	A&B
Wagoner	1	18	103	254	0	20	120	295	0	15	69	229
Washington	1	3	25	387	1	2	10	340	0	5	4	269
Washita	0	4	2	62	1	5	1	37	1	3	6	40
Woods	0	0	0	12	0	0	0	14	0	1	4	14
Woodward	0	21	24	162	0	14	26	157	0	14	17	180
State Total	**49**	**828**	**2,076**	**19,848**	**47**	**795**	**2,749**	**20,635**	**49**	**873**	**2,268**	**20,993**

Hate/Bias Crimes

Definition: A criminal offense committed against a person or property, which is motivated by the offender's bias against race, religion, ethnic/national origin, sexual orientation, or disability.

Table 49. Hate/Bias, by Offender

Number of Offenders	Number
One	14
Two	3
Three	3
Four or More	1
Unknown	11
Race of Offenders	**Number**
White	14
Black	5
American Indian / Alaskan Native	1
Asia / Pacific Islander	0
Multi-Racial Group	1
Unknown	11
Motivation: Anti-	**Number**
White	4
Black	13
American Indian / Alaskan Native	1
Asian / Pacific Islander	1
Hispanic	2
Other Ethnicity / National Origin	1
Islamic	1
Jewish	2
Other Religion	1
Homosexual (Including Male Homosexual)	6
Total Number of Offenders	**32**

Table 50. Hate/Bias, by Incident

Victim	Number
Individual	29
Government	2
Religious Organization	1
Location of Incident	**Number**
Church / Synagogue / Temple	1
Department / Discount Store	1
Government / Public Building	1
Highway / Road / Alley / Street	4
Jail / Prison	4
Parking Lot / Garage	2
Residence / Home	12
Restaurant	1
School – Elementary / Secondary	1
Other / Unknown	5
Total Number of Incidents	**32**

Table 51. Hate/Bias by Type

Type of Offense	Number of Offenses	Victims
Aggravated Assault	5	8
Burglary	3	6
Vandalism	6	10
Intimidation	11	16
Larceny-Theft	1	1
Simple Assault	6	6
Total	**32**	**47**

VII

Index Crime Offenses by Contributor

Contributors

The following section includes a specific breakdown of index crime offenses by each contributing law enforcement agency for the years 2013, 2014, and 2015. It must be remembered that the total index crime offenses reported are shown here, and the statistics include each month an agency reported.

As is apparent, the delinquency of reports greatly hampers the Oklahoma Uniform Crime Reporting Program. In some states, crime trend data is only computed for those agencies that have a complete reporting record for the year or years. Others use estimated data for those agencies that did not submit reports for each month. The Oklahoma Uniform Crime Reporting Program uses the total number of offenses reported in its analysis as part of a continuing endeavor to provide complete crime statistics for the State of Oklahoma.

The section is listed in alphabetical order by county, and then in numerical order by the Originating Agency Identifier (ORI) assigned to reporting agencies within each county by the Federal Bureau of Investigation. An alphabetical listing of all reporting agencies has been included in this publication; these agencies also have been cross-referenced to their respective counties.

Table 52. Alphabetical Agency Listing

City	County
Achille	Bryan
Ada	Pontotoc
Allen	Pontotoc
Altus	Jackson
Alva	Woods
Anadarko	Caddo
Antlers	Pushmataha
Apache	Caddo
Arapaho	Custer
Ardmore	Carter
Arkoma	Leflore
Arnett	Ellis
Atoka	Atoka
Bartlesville	Washington
Beaver	Beaver
Beggs	Okmulgee
Bernice	Delaware
Bethany	Oklahoma
Bixby	Tulsa
Blackwell	Kay
Blanchard	McClain
Boise City	Cimarron
Boley	Okfuskee
Bristow	Creek
Broken Arrow	Tulsa
Broken Bow	McCurtain

City	County
Buffalo	Harper
Cache	Comanche
Caddo	Bryan
Calera	Bryan
Cameron University	Comanche
Caney	Atoka
Canton	Blaine
Capitol Patrol	Oklahoma
Carnegie	Caddo
Carney	Lincoln
Cashion	Kingfisher
Catoosa	Rogers
Chandler	Lincoln
Checotah	McIntosh
Chelsea	Rogers
Cherokee	Alfalfa
Cheyenne	Roger Mills
Chickasha	Grady
Choctaw	Oklahoma
Chouteau	Mayes
Claremore	Rogers
Clayton	Pushmataha
Cleveland	Pawnee
Clinton	Custer
Coalgate	Coal
Colbert	Bryan

City	County
Collinsville	Tulsa
Comanche Nation Tribal	Comanche
Comanche	Stephens
Cordell	Washita
Coweta	Wagoner
Crescent	Logan
Cushing	Payne
Davenport	Lincoln
Davis	Murray
Del City	Oklahoma
Depew	Creek
Dewar	Okmulgee
Dewey	Washington
Dibble	McClain
Drumright	Creek
Duncan	Stephens
Durant	Bryan
East Central University	Pontotoc
Edmond	Oklahoma
El Reno	Canadian
Elgin	Comanche
Elk City	Beckham
Enid	Garfield
Eufaula	McIntosh
Fairfax	Osage
Fairview	Major

City	County
Forest Park	Oklahoma
Fort Gibson	Muskogee
Fort Oakland Tribal	Kay
Frederick	Tillman
Geary	Blaine
Glenpool	Tulsa
Goodwell	Texas
Grove	Delaware
Guthrie	Logan
Guymon	Texas
Haileyville	Pittsburg
Harrah	Oklahoma
Hartshorne	Pittsburg
Haskell	Muskogee
Healdton	Carter
Heavener	Leflore
Hennessey	Kingfisher
Henryetta	Okmulgee
Hinton	Caddo
Hobart	Kiowa
Holdenville	Hughes
Hollis	Harmon
Hominy	Osage
Hooker	Texas
Howe	Leflore
Hugo	Choctaw
Hulbert	Cherokee
Hydro	Caddo

City	County
Idabel	McCurtain
Jay	Delaware
Jenks	Tulsa
Jenks Public Schools	Tulsa
Jones	Oklahoma
Kellyville	Creek
Kiefer	Creek
Kingfisher	Kingfisher
Kingston	Marshall
Krebs	Pittsburg
Lahoma	Garfield
Lamont	Grant
Langston University	Logan
Lawton	Comanche
Lexington	Cleveland
Lindsay	Garvin
Locust Grove	Mayes
Lone Grove	Carter
Luther	Oklahoma
Madill	Marshall
Mangum	Greer
Mannford	Creek
Marietta	Love
Marlow	Stephens
Maysville	Garvin
McAlester	Pittsburg
McAlester Public Schools Campus	Pittsburg
McLoud	Pottawatomie

City	County
Medford	Grant
Medicine Park	Comanche
Meeker	Lincoln
Miami	Ottawa
Midwest City	Oklahoma
Minco	Grady
Moore	Cleveland
Mooreland	Woodward
Morris	Okmulgee
Mounds	Creek
Mountain View	Kiowa
Muldrow	Sequoyah
Muskogee	Muskogee
Mustang	Canadian
NE Oklahoma A&M College	Ottawa
NE State Univ. – Tahlequah Campus	Cherokee
NE State Univ. – Broken Arrow Campus	Tulsa
Newcastle	McClain
Newkirk	Kay
Nichols Hills	Oklahoma
Nicoma Park	Oklahoma
Ninnekah	Grady
Noble	Cleveland
Norman	Cleveland
Norman Public Schools	Cleveland
North Enid	Garfield
Nowata	Nowata
Oilton	Creek

City	County
Okemah	Okfuskee
Okla. State Univ. – Okmulgee	Okmulgee
Okla. State Univ. – Tulsa	Tulsa
Okla. Univ. Health Sciences Center	Oklahoma
Oklahoma City	Oklahoma
Oklahoma City University Campus	Oklahoma
Oklahoma State University	Payne
Okmulgee	Okmulgee
Oologah	Rogers
Owasso	Tulsa
Pauls Valley	Garvin
Pawhuska	Osage
Pawnee	Pawnee
Perkins	Payne
Perry	Noble
Piedmont	Canadian
Pocola	Leflore
Ponca City	Kay
Porum	Muskogee
Poteau	Leflore
Prague	Lincoln
Pryor	Mayes
Purcell	McClain
Putnam City Campus	Oklahoma
Ringling	Jefferson
Rogers State University	Rogers
Roland	Sequoyah
Rush Springs	Grady

City	County
SE OSU	Bryan
SW OSU	Custer
Salina	Mayes
Sallisaw	Sequoyah
Sand Springs	Tulsa
Sapulpa	Creek
Sawyer	Choctaw
Sayre	Beckham
Seiling	Dewey
Seminole	Seminole
Seminole State College	Seminole
Shawnee	Pottawatomie
Skiatook	Tulsa
Snyder	Kiowa
South Coffeyville	Nowata
Sparks	Lincoln
Spencer	Oklahoma
Spiro	Leflore
Stigler	Haskell
Stillwater	Payne
Stilwell	Adair
Stonewall	Pontotoc
Stratford	Garvin
Stringtown	Atoka
Stroud	Lincoln
Sulphur	Murray
Tahlequah	Cherokee
Talala	Rogers

City	County
Talihina	Leflore
Taloga	Dewey
Tecumseh	Pottawatomie
Tishomingo	Johnston
Tonkawa	Kay
Tryon	Lincoln
Tulsa Community College	Tulsa
Tulsa	Tulsa
Tushka	Atoka
Tuttle	Grady
Union City	Canadian
University of Central Oklahoma	Oklahoma
University of Oklahoma	Cleveland
Valley Brook	Oklahoma
Valliant	McCurtain
Verdigris	Rogers
Vian	Sequoyah
Vici	Dewey
Village	Oklahoma
Vinita	Craig
Wagoner	Wagoner
Walters	Cotton
Warner	Muskogee
Warr Acres	Oklahoma
Washington	McClain
Watonga	Blaine
Waukomis	Garfield
Waurika	Jefferson

City	County
Waynoka	Woods
Weatherford	Custer
Webbers Falls	Muskogee
Weleetka	Okfuskee
West Siloam Springs	Delaware
Westville	Adair

City	County
Wetumka	Hughes
Wewoka	Seminole
Wilburton	Latimer
Wilson	Carter
Woodward	Woodward
Wright City	McCurtain

City	County
Wyandotte Nation Tribal	Ottawa
Wyandotte	Ottawa
Wynnewood	Garvin
Yale	Payne
Yukon	Canadian

Table 53. Index Crimes, by County

Agency	Year	Population	Total Crime Index	Crime Rate Per 1,000	Murder	Rape	Robbery	Felonious Assault	Breaking & Entering	Larceny	Motor Vehicle Theft	Arson†
Adair County Sheriff's Office OK0010000	2015	16,477	300	18.21	1	4	2	83	74	121	15	5
	2014	16,481	237	14.38	1	11		66	44	100	15	1
	2013	16,663	183	10.98	1	3		42	61	67	9	8
Stilwell Police Department OK0010100	2015	4,019	166	41.30		1	2	12	29	105	17	1
	2014	4,032	184	45.63		2		11	16	140	15	
	2013	3,988	224	56.17		3	3	12	28	162	16	5
Westville Police Department OK0010200	2015	1,572	52	33.08		1		7	13	27	4	
	2014	1,574	47	29.86		1		5	10	31		
	2013	1,586	56	35.31				6	20	30		
Adair County	2015	22,068	518	23.47	1	6	4	102	116	253	36	6
	2014	22,087	468	21.19	1	14		82	70	271	30	1
	2013	22,237	463	20.82	1	6	3	60	109	259	25	13
Alfalfa County Sheriff's Office OK 0020000	2015	4,286	29	6.77				1	10	15	3	
	2014	4,334	40	9.23				1	13	24	2	1
	2013	4,201	29	6.90					11	18		
Cherokee Police Department OK0020100	2015	1,550	11	7.10				2	4	5		
	2014	1,575	10	6.35				6	1	1	2	
	2013	1,501	22	14.66				3	10	8	1	
Alfalfa County	2015	5,836	40	6.85				3	14	20	3	
	2014	5,909	50	8.46				7	14	25	4	1
	2013	5,702	51	8.94				3	21	26	1	
Atoka County Sheriff's Office OK 0030000	2015	9,764	81	8.30		5		2	38	30	6	1
	2014	9,853	88	8.93				1	37	50		1
	2013	10,014	89	8.89		3		1	37	46	2	2
Atoka Police Department OK 0030100	2015	3,056	145	47.45	2	2		8	54	75	4	
	2014	3,095	137	44.26		1	2	10	35	84	5	2
	2013	3,098	122	39.38			2	8	35	69	8	2

Agency	Year	Population	Total Crime Index	Crime Rate Per 1,000	Murder	Rape	Robbery	Felonious Assault	Breaking & Entering	Larceny	Motor Vehicle Theft	Arson†
Caney Police Department OK0030200	2015	197	5	25.38						5		1
	2014	200	12	60.00					6	6		
	2013	201	6	29.85					2	4		
Stringtown Police Department OK0030800	2015	400	0	0.00								
	2014	399	8	20.05				1	1	6		
	2013	401	6	14.96					1	4	1	
Tushka Police Department OK0030900	2015	300	12	40.00				1	8	2	1	
	2014	305	8	26.23				1	2	4	1	
	2013	306	6	19.61				1	3	1	1	
Atoka County	2015	13,717	243	17.72	2	7		11	100	112	11	2
	2014	13,852	253	18.26		1	2	13	81	150	6	3
	2013	14,020	229	16.33		3	2	10	78	124	12	4
Beaver County Sheriff's Office OK0040000	2015	3,991	23	5.76				1	8	13	1	
	2014	4,061	69	16.99			1	4	28	31	5	
	2013	4,107	68	16.56				8	16	41	3	2
Beaver Police Department OK 0040200	2015	1,458	10	6.86					4	6		
	2014	1,490	6	4.03					4	2		
	2013	1,492	22	14.75				4	5	13		
Beaver County	2015	5,449	33	6.06				1	12	19	1	
	2014	5,551	75	13.51			1	4	32	33	5	
	2013	5,599	90	16.07				12	21	54	3	2
Beckham County Sheriff's Office OK 0050000	2015	6,344	110	17.34	1			6	39	53	11	3
	2014	6,524	170	26.06		3	1	13	52	87	14	1
	2013	6,528	105	16.08		1		6	25	58	15	1
Elk City Police Department OK 0050100	2015	12,951	402	31.04		3	2	17	68	294	18	1
	2014	12,856	343	26.68		2	1	9	69	247	15	
	2013	12,463	380	30.49			3	30	74	243	30	1

Agency	Year	Population	Total Crime Index	Crime Rate Per 1,000	Murder	Rape	Robbery	Felonious Assault	Breaking & Entering	Larceny	Motor Vehicle Theft	Arson†
Sayre Police Department OK0050300	2015	4,846	51	10.52		2	1	2	16	29	1	
	2014	4,699	50	10.64		1		7	11	27	4	1
	2013	4,556	59	12.95			1	9	18	26	5	1
Beckham County	2015	24,141	563	23.32	1	5	3	25	123	376	30	4
	2014	24,079	563	23.38		6	2	29	132	361	33	2
	2013	23,547	544	23.10		1	4	45	117	327	50	3
Blaine County Sheriff's Office OK0060000	2015	4,897	34	6.94			1	1	8	23	1	
	2014	4,757	37	7.78				2	6	28	1	
	2013	4,843	81	16.73		1		12	20	43	5	1
Watonga Police Department OK0060100	2015	3,040	31	10.20					6	23	2	1
	2014	2,973	72	24.22		2		5	24	38	3	2
	2013	2,987	72	24.10			2	6	24	37	3	
Canton Police Department OK0060200	2015	621	0	0.00								
	2014	612	2	3.27		1				1		
	2013	614	5	8.14					3	2		
Geary Police Department OK0060500	2015	1,315	62	47.15				1	30	26	5	
	2014	1,292	45	34.83		1	1	3	21	16	3	
	2013	1,289	51	39.57				7	16	27	1	1
Blaine County	2015	9,873	127	12.86			1	2	44	72	8	1
	2014	9,634	156	16.19		4	1	10	51	83	7	2
	2013	9,733	209	21.47		1	2	25	63	109	9	2
Bryan County Sheriff's Office OK0070000	2015	22,665	152	6.71		4		20	58	56	14	2
	2014	22,575	168	7.44		2		14	62	75	15	2
	2013	22,367	318	14.22	2	10		20	118	133	35	3
Durant Police Department OK0070100	2015	17,323	1,157	66.79		8	3	36	185	883	42	3
	2014	17,132	1,183	69.05		8	4	57	221	831	62	1
	2013	16,585	1,343	80.98		10	10	148	277	859	39	4

Agency	Year	Population	Total Crime Index	Crime Rate Per 1,000	Murder	Rape	Robbery	Felonious Assault	Breaking & Entering	Larceny	Motor Vehicle Theft	Arson†
Achille Police Department OK0070200	2015	511	2	3.91		1				1		
	2014	513	2	3.90					2			
	2013	501	2	3.99					1	1		
Caddo Police Department OK0070900	2015	1,050	15	14.29		1			6	5	3	
	2014	1,045	19	18.18				1	11	5	2	2
	2013	1,027	9	8.76						8	1	
Calera Police Department OK0071000	2015	2,251	65	28.88			1	21	11	29	3	
	2014	2,249	47	20.90			1	9	13	20	4	
	2013	2,205	41	18.59				1	9	30	1	
Colbert Police Department OK0071300	2015	1,185	14	11.81			1	2	4	4	3	
	2014	1,181	16	13.55				1	6	7	2	
	2013	1,161	34	29.29				1	10	22	1	
SE OSU Police* OK0072600	2015	3,751	17	**		2			3	12		
	2014	5,910	20	**					12	6	2	
	2013	5,988	22	**					11	11		
Bryan County	2015	44,985	1,422	31.61		16	5	79	267	990	65	5
	2014	44,695	1,455	32.55		10	5	82	327	944	87	5
	2013	43,846	1,769	40.35	2	20	10	170	426	1,064	77	7
Caddo County Sheriff's Office OK0080000	2015	15,518	233	15.01	3	4		34	81	109	2	
	2014	15,704	177	11.27				38	47	88	4	
	2013	15,890	246	15.48	1		1	52	102	77	13	3
Anadarko Police Department OK0080100	2015	6,706	310	46.23	1	2	5	25	98	163	16	11
	2014	6,808	345	50.68	1	5	4	22	94	208	11	4
	2013	6,843	287	41.94		1	3	21	83	166	13	4
Apache Police Department OK0080400	2015	1,424	20	14.04					11	9		1
	2014	1,440	17	11.81					3	14		
	2013	1,447	31	21.42				2	12	16	1	

Agency	Year	Population	Total Crime Index	Crime Rate Per 1,000	Murder	Rape	Robbery	Felonious Assault	Breaking & Entering	Larceny	Motor Vehicle Theft	Arson†
Carnegie Police Department OK0080800	2015	1,693	24	14.18				6	9	8	1	
	2014	1,714	12	7.00					7	5		
	2013	1,720	10	5.81				6	4			
Hinton Police Department OK0081500	2015	3,225	38	11.78				1	4	27	6	
	2014	3,251	13	4.00					4	9		
	2013	3,216	30	9.33				1	7	16	6	
Hydro Police Department OK0081600	2015	960	19	19.79				6	7	4	2	
	2014	960	12	12.50				2	1	8	1	
	2013	967	30	31.02				2	8	19	1	
Caddo County	2015	29,526	644	21.81	4	6	5	72	210	320	27	12
	2014	29,877	576	19.28	1	5	4	62	156	332	16	4
	2013	30,083	634	21.08	1	1	4	84	216	294	34	7
Canadian County Sheriff's Office OK0090000	2015	7,412	211	28.47	1	2		12	79	100	17	1
	2014	9,125	242	26.52		5	1	16	74	122	24	1
	2013	9,344	195	20.87	2	1		5	79	92	16	5
El Reno Police Department OK0090100	2015	18,498	513	27.73		10	8	24	115	334	22	6
	2014	18,123	466	25.71	2	8	6	32	91	316	11	8
	2013	17,743	483	27.22		9	4	32	115	307	16	7
Yukon Police Department OK0090200	2015	26,013	576	22.14		7	5	28	77	431	28	
	2014	25,346	572	22.57		3	5	23	80	430	31	1
	2013	24,570	635	25.84		4	7	46	85	466	27	6
Mustang Police Department OK0090500	2015	20,203	285	14.11		4	3	27	42	191	18	
	2014	19,511	311	15.94		1	3	39	49	202	17	1
	2013	18,895	479	25.35		2		37	67	357	16	3
Piedmont Police Department OK0090600	2015	6,996	38	5.43		2	1	1	9	25		
	2014	6,674	49	7.34		2	1		8	35	3	
	2013	6,384	66	10.34				6	10	43	7	

Agency	Year	Population	Total Crime Index	Crime Rate Per 1,000	Murder	Rape	Robbery	Felonious Assault	Breaking & Entering	Larceny	Motor Vehicle Theft	Arson†
Union City Police Department OK0090800	2015	1,949	24	12.31				2	13	7	2	
	2014	Reported Through the County SO										
	2013											
Canadian County	2015	81,071	1,647	20.32	1	25	17	94	335	1,088	87	7
	2014	78,779	1,640	20.82	2	19	16	110	302	1,105	86	11
	2013	76,936	1,858	24.15	2	16	11	126	356	1,265	82	21
Carter County Sheriff's Office OK0100000	2015	13,919	216	15.52		3	1	21	71	101	19	4
	2014	13,906	313	22.51		2		15	116	154	26	3
	2013	13,977	338	24.18	2	5	1	22	107	164	37	2
Ardmore Police Department OK0100100	2015	25,415	1,869	73.54	3	12	32	326	335	1,088	73	9
	2014	25,109	2,180	86.82	2	29	34	354	439	1,219	103	2
	2013	24,793	2,051	82.72		24	30	316	366	1,238	77	4
Healdton Police Department OK0101000	2015	2,793	30	10.74		1		4	7	15	3	
	2014	2,807	42	14.96				3	12	24	3	0
	2013	2,786	71	25.48		2		7	25	29	8	1
Lone Grove Police Department OK0101100	2015	5,248	69	13.15				1	19	47	2	
	2014	5,204	84	16.14			1	1	19	53	10	
	2013	5,163	128	24.79		3		4	28	82	11	1
Wilson Police Department OK0101700	2015	1,741	35	20.10				7	3	21	4	
	2014	1,734	44	25.37		1		11	9	21	2	
	2013	1,730	49	28.32				18	9	17	5	2
Carter County	2015	49,116	2,219	45.18	3	16	33	359	435	1,272	101	13
	2014	48,760	2,663	54.61	2	32	35	384	595	1,471	144	5
	2013	48,449	2,637	54.43	2	34	31	367	535	1,530	138	10
Cherokee County Sheriff's Office OK0110000	2015	31,377	594	18.93	1	14	4	45	202	266	62	1
	2014	31,166	630	20.21		7	4	64	217	283	55	6
	2013	31,562	650	20.59		6	4	49	194	338	59	3

Agency	Year	Population	Total Crime Index	Crime Rate Per 1,000	Murder	Rape	Robbery	Felonious Assault	Breaking & Entering	Larceny	Motor Vehicle Theft	Arson†
Tahlequah Police Department OK0110100	2015	16,675	101	6.06			2	2	18	73	6	
	2014	16,501	733	44.42		1	11	30	83	591	17	
	2013	16,509	729	44.16	2	6	9	40	136	514	22	2
Hulbert Police Department OK0110500	2015	603	6	9.95				2		4		
	2014	596	8	13.42		1		3		3	1	1
	2013	604	3	4.97					1	2		
NE State Univ. – Tahlequah Campus Police* OK0111000	2015	6,255	0	**								
	2014	6,000	7	**						7		
	2013	7,943	36	**					1	34	1	1
Cherokee County	2015	48,655	701	14.41	1	14	6	49	220	343	68	1
	2014	48,263	1,378	28.55		9	15	97	300	884	73	7
	2013	48,675	1,418	29.13	2	12	13	89	332	888	82	6
Choctaw County Sheriff's Office OK0120000	2015	9,553	138	14.45				12	108	12	6	2
	2014	9,455	104	11.00		1	2	17	51	28	5	4
	2013	9,612	167	17.37			2	11	60	87	7	
Hugo Police Department OK0120100	2015	5,280	211	39.96	1	5	4	25	53	117	6	4
	2014	5,243	280	53.40		3	6	14	69	186	2	4
	2013	5,304	25	4.71		1		3	13	7	1	
Sawyer Police Department OK0121500	2015	320	0	0.00								
	2014	317	1	3.15					1			
	2013	320	6	18.75					1	5		
Choctaw County	2015	15,153	349	23.03	1	5	4	37	161	129	12	6
	2014	15,015	385	25.64		4	8	31	121	214	7	8
	2013	15,236	198	13.00		1	2	14	74	99	8	
Cimarron County Sheriff's Office OK0130000	2015	1,109	6	5.41					1	3	2	
	2014	1,134	6	5.29						4	2	
	2013	1,169	4	3.42						3	1	

Agency	Year	Population	Total Crime Index	Crime Rate Per 1,000	Murder	Rape	Robbery	Felonious Assault	Breaking & Entering	Larceny	Motor Vehicle Theft	Arson†
Boise City Police Department OK0130100	2015	1,148	7	6.10				1	1	5		
	2014	1,174	17	14.48					2	14	1	
	2013	1,203	12	9.98	1				5	5	1	
Cimarron County	2015	2,257	13	5.76				1	2	8	2	
	2014	2,308	23	9.97					2	18	3	
	2013	2,372	16	6.75	1				5	8	2	
Cleveland County Sheriff's Office OK0140000	2015	17,648	355	20.12	1	8	4	39	126	147	30	5
	2014	17,869	410	22.94		14	3	41	139	164	49	7
	2013	18,994	383	20.16		5	3	33	137	168	37	5
Moore Police Department OK0140100	2015	60,185	1,531	25.44	2	15	34	32	318	1,006	124	3
	2014	59,188	1,603	27.08	3	23	28	24	329	1,080	116	
	2013	58,628	1,959	33.41	1	7	23	41	393	1,361	133	4
Norman Police Department OK0140200	2015	119,767	1,509	12.60	1	22	20	31	234	1,117	84	7
	2014	119,956	3,435	28.64	3	54	69	66	566	2,501	176	20
	2013	116,970	3,119	26.66	4	56	46	72	612	2,161	168	14
Lexington Police Department OK0140300	2015	2,167	49	22.61				3	5	40	1	
	2014	2,187	52	23.78		1		6	5	39	1	
	2013	2,209	46	20.82		1		2	10	30	3	1
Noble Police Department OK0140400	2015	6,603	153	23.17		7	1	8	23	103	11	1
	2014	6,695	177	26.44		1		8	47	111	10	2
	2013	6,702	197	29.39		1	3	4	41	130	18	1
University of Oklahoma Police* OK0140500	2015	27,445	306	**		4		3	6	283	10	1
	2014	29,541	306	**		4		1	8	282	11	2
	2013	32,512	298	**		2			5	285	6	
Norman Public Schools* OK0140800	2015	16,046	1	**						1		
	2014	18,346	11	**						11		
	2013	18,346	23	**					3	20		

Agency	Year	Population	Total Crime Index	Crime Rate Per 1,000	Murder	Rape	Robbery	Felonious Assault	Breaking & Entering	Larceny	Motor Vehicle Theft	Arson†
Cleveland County	2015	206,370	3,904	18.92	4	56	59	116	712	2,697	260	17
	2014	205,895	5,994	29.11	6	97	100	146	1,094	4,188	363	31
	2013	203,503	6,027	29.62	5	72	75	152	1,201	4,156	366	25
Coal County Sheriff's Office OK0150000	2015	3,877	56	14.44	1			7	9	32	7	3
	2014	3,925	63	16.05				3	13	41	6	3
	2013	4,029	46	11.42				1	14	30	1	3
Coalgate Police Department OK0150100	2015	1,910	4	2.09				1		3		1
	2014	1,939	11	5.67					1	9	1	
	2013	1,981	3	1.51				1	1	1		
Coal County	2015	5,787	60	10.37	1			8	9	35	7	4
	2014	5,864	74	12.62				3	14	50	7	3
	2013	6,010	49	8.15				2	15	31	1	3
Comanche County Sheriff's Office OK0160000	2015	20,526	269	13.11	1	3	6	13	81	137	28	3
	2014	23,478	317	13.50		7	3	20	104	160	23	2
	2013	24,493	382	15.60		1	1	18	159	181	22	1
Lawton Police Department OK0160100	2015	96,801	5,362	55.39	9	55	208	670	1,218	2,964	238	46
	2014	96,966	5,401	55.70	11	75	194	613	1,371	2,926	211	47
	2013	98,548	5,946	60.34	13	80	168	658	1,485	3,313	229	33
Cache Police Department OK0160200	2015	2,970	68	22.90		1		4	17	42	4	1
	2014	Reported Through the County SO										
	2013											
Elgin Police Department OK0160400	2015	3,100	0	0.00								
	2014	2,903	4	1.38						3	1	
	2013	2,617	7	2.67					1	6		
Fletcher Police Department OK0160600	2015	1,171	0	0.00								
	2014	1,166	0	0.00								
	2013	1,194	5	4.19					1	4		

Agency	Year	Population	Total Crime Index	Crime Rate Per 1,000	Murder	Rape	Robbery	Felonious Assault	Breaking & Entering	Larceny	Motor Vehicle Theft	Arson†
Medicine Park Police Department OK0161000	2015	441	6	13.61					1	4	1	
	2014	422	10	23.70				1	2	7		
	2013	423	0	0.00								
Cameron University Police* OK0161500	2015	5,141	11	**		2		1		8		
	2014	5,538	20	**		1			3	16		
	2013	6,568	32	**				1	5	26		
Comanche Nation Tribal Police* OKDI15000	2015	7,228	75	10.38		1	1	1	5	62	5	
	2014	7,228	67	9.27			1	3	3	56	4	2
	2013	7,228	82	11.34			1	7	8	63	3	
Comanche County	2015	125,009	5,791	46.32	10	62	215	689	1,322	3,217	276	50
	2014	124,935	5,819	46.58	11	83	198	637	1,483	3,168	239	51
	2013	127,275	6,454	50.71	13	81	170	684	1,659	3,593	254	34
Cotton County Sheriff's Office OK0170000	2015	3,581	11	3.07				1	1	8	1	
	2014	3,579	18	5.03				1	7	10		
	2013	3,606	30	8.32				2	18	10		
Walters Police Department OK0170100	2015	2,566	5	1.95				1	1	3		
	2014	2,572	14	5.44					2	12		
	2013	2,568	16	6.23				1		14	1	
Cotton County	2015	6,147	16	2.60				2	2	11	1	
	2014	6,151	32	5.20				1	9	22		
	2013	6,174	46	7.45				3	18	24	1	
Craig County Sheriff's Office OK0180000	2015	8,969	67	7.47		5		5	15	39	3	2
	2014	9,035	92	10.18		6		7	32	37	10	16
	2013	9,127	52	5.70				12	13	21	6	1
Vinita Police Department OK0180100	2015	5,505	59	10.72				7	18	32	2	1
	2014	5,554	109	19.63			1	4	16	84	4	2
	2013	5,578	138	24.74	1		1	5	24	97	10	3

Agency	Year	Population	Total Crime Index	Crime Rate Per 1,000	Murder	Rape	Robbery	Felonious Assault	Breaking & Entering	Larceny	Motor Vehicle Theft	Arson†
Craig County	2015	14,474	126	8.71		5		12	33	71	5	3
	2014	14,589	201	13.78		6	1	11	48	121	14	18
	2013	14,705	190	12.92	1		1	17	37	118	16	4
Creek County Sheriff's Office OK0190000	2015	34,448	446	12.95	2	16	3	44	140	179	62	5
	2014	35,109	435	12.39	1	14	4	37	145	177	57	2
	2013	36,814	560	15.21		11	2	48	175	250	74	5
Bristow Police Department OK0190100	2015	4,219	239	56.65		1	2	16	56	144	20	1
	2014	4,234	185	43.69	1	5	3	10	52	91	23	
	2013	4,239	226	53.31		1	1	22	66	124	12	2
Drumright Police Department OK0190200	2015	2,876	80	27.82	1	6		5	27	37	4	
	2014	2,897	60	20.71				5	18	30	7	
	2013	2,909	51	17.53				4	9	32	6	
Sapulpa Police Department OK0190300	2015	20,504	599	29.21	2	17	6	39	128	333	74	4
	2014	20,896	673	32.21	2	13	10	37	157	388	66	3
	2013	20,857	661	31.69		8	6	34	128	435	50	1
Depew Police Department OK0190500	2015	485	2	4.12						1	1	
	2014	472	5	10.59				1	2	2		
	2013	480	11	22.92				3	6	1	1	
Kellyville Police Department OK0190600	2015	1,145	13	11.35					5	8		1
	2014	Reported Through the County SO										
	2013											
Kiefer Police Department OK0190700	2015	1,940	21	10.82		2	3	3	2	9	2	
	2014	1,861	36	19.34				5	10	19	2	
	2013	1,848	31	16.77		2		5	10	10	4	
Mannford Police Department OK0190800	2015	3,123	43	13.77		4		2	6	25	6	1
	2014	3,073	51	16.60		3	1	1	8	31	7	
	2013	3,089	37	11.98		1		2	3	30	1	1

Agency	Year	Population	Total Crime Index	Crime Rate Per 1,000	Murder	Rape	Robbery	Felonious Assault	Breaking & Entering	Larceny	Motor Vehicle Theft	Arson†
Mounds Police Department OK0191000	2015	1,179	17	14.42				2	3	12		
	2014	1,196	19	15.89		1		1	6	9	2	
	2013	Reported Through the County SO										
Oilton Police Department OK0191100	2015	1,014	28	27.61					10	16	2	
	2014	1,015	17	16.75					8	7	2	
	2013	1,020	16	15.69				6	5	4	1	
Creek County	2015	70,933	1,488	20.98	5	46	14	111	377	764	171	12
	2014	70,753	1,481	20.93	4	36	18	97	406	754	166	5
	2013	71,256	1,593	22.36		23	9	124	402	886	149	9
Custer County Sheriff's Office OK0200000	2015	8,130	89	10.95		3	2	6	28	39	11	1
	2014	8,127	107	13.17				5	38	47	17	
	2013	8,066	93	11.53	2			11	23	51	6	
Clinton Police Department OK0200100	2015	9,627	265	27.53		2	7	23	81	140	12	4
	2014	9,647	242	25.09		2	2	20	56	139	23	12
	2013	9,419	271	28.77		5	2	25	58	157	24	5
Weatherford Police Department OK0200200	2015	12,293	215	17.49	1	5	5	8	34	146	16	
	2014	12,131	233	19.21	1	4	1	12	51	139	25	2
	2013	11,529	284	24.63		6	1	16	45	201	15	
SW OSU Police* OK0200900	2015	5,154	11	**		1				10		
	2014	5,274	13	**					1	12		
	2013	5,177	26	**		1			7	18		
Custer County	2015	30,050	580	19.30	1	11	14	37	143	335	39	5
	2014	29,905	595	19.90	1	6	3	37	146	337	65	14
	2013	29,014	674	23.23	2	12	3	52	133	427	45	5
Delaware County Sheriff's Office OK0210000	2015	30,845	222	7.20		9	1	29	81	91	11	2
	2014	32,198	204	6.34		4	1	7	65	118	9	13
	2013	32,431	286	8.82		4	3	15	100	143	21	12

Agency	Year	Population	Total Crime Index	Crime Rate Per 1,000	Murder	Rape	Robbery	Felonious Assault	Breaking & Entering	Larceny	Motor Vehicle Theft	Arson†
Bernice Police Department OK0210100	2015	563	1	1.78						1		
	2014	Reported Through the County SO										
	2013											
Grove Police Department OK0210700	2015	6,736	230	34.14				21	16	186	7	1
	2014	6,705	206	30.72			1	34	20	149	2	
	2013	6,684	245	36.65	1	1		31	30	176	6	1
Jay Police Department OK0210800	2015	2,465	69	27.99		2		19	25	21	2	
	2014	2,478	65	26.23			1	6	17	37	4	1
	2013	2,480	67	27.02			1		8	56	2	
West Siloam Springs Police Department OK0211600	2015	842	34	40.38	1				5	18	10	
	2014	Reported Through the County SO										
	2013											
Delaware County	2015	41,451	556	13.41	1	11	1	69	127	317	30	3
	2014	41,381	475	11.48		4	3	47	102	304	15	14
	2013	41,595	598	14.38	1	5	4	46	138	375	29	13
Dewey County Sheriff's Office OK0220000	2015	3,352	33	9.84		1		1	13	15	3	1
	2014	3,288	39	11.86				1	9	24	5	3
	2013	3,942	37	9.39				1	13	14	9	1
Seiling Police Department OK0221100	2015	871	10	11.48					1	8	1	
	2014	860	17	19.77					6	11		
	2013	850	27	31.76				1	6	20		
Vici Police Department OK0221400	2015	719	4	5.56				1		3		1
	2014	Reported Through the County SO										
	2013											
Dewey County	2015	4,942	47	9.51		1		2	14	26	4	2
	2014	4,148	56	13.50				1	15	35	5	3
	2013	4,792	64	13.36				2	19	34	9	1

Agency	Year	Population	Total Crime Index	Crime Rate Per 1,000	Murder	Rape	Robbery	Felonious Assault	Breaking & Entering	Larceny	Motor Vehicle Theft	Arson†
Ellis County Sheriff's Office OK0230000	2015	4,152	64	15.41		2			28	30	4	1
	2014	4,178	94	22.50		2		5	29	48	10	
	2013	4,107	59	14.37			1	3	19	33	3	3
Ellis County	2015	4,152	64	15.41		2			28	30	4	1
	2014	4,178	94	22.50		2		5	29	48	10	
	2013	4,107	59	14.37			1	3	19	33	3	3
Garfield County Sheriff's Office OK0240000	2015	8,918	141	15.81		3		5	40	84	9	3
	2014	8,800	181	20.57	1	2	2	6	44	114	12	10
	2013	8,817	177	20.07		1		11	57	99	9	14
Enid Police Department OK0240100	2015	51,870	2,040	39.33	1	29	20	123	422	1,373	72	
	2014	51,037	2,234	43.77		45	24	120	486	1,460	99	5
	2013	49,965	2,522	50.48	3	24	16	185	557	1,647	90	6
Lahoma Police Department OK0241500	2015	656	1	1.52						1		
	2014	638	3	4.70					1	2		
	2013	620	10	16.13		1			3	6		
North Enid Police Department OK0241600	2015	920	15	16.30				2	4	8	1	
	2014	905	4	4.42						3	1	
	2013	886	4	4.51					3	1		
Waukomis Police Department OK0241700	2015	1,372	3	2.19				1		2		
	2014	1,340	6	4.48					1	5		
	2013	1,313	31	23.61				2	12	17		
Garfield County	2015	63,736	2,200	34.52	1	32	20	131	466	1,468	82	3
	2014	62,720	2,428	38.71	1	47	26	126	532	1,584	112	15
	2013	61,601	2,744	44.54	3	26	16	198	632	1,770	99	20
Garvin County Sheriff's Office OK0250000	2015	13,735	311	22.64		3	2	15	100	166	25	10
	2014	13,584	263	19.36	1	6		16	75	145	20	10
	2013	13,565	309	22.78	1	5	2	14	122	147	18	4

Agency	Year	Population	Total Crime Index	Crime Rate Per 1,000	Murder	Rape	Robbery	Felonious Assault	Breaking & Entering	Larceny	Motor Vehicle Theft	Arson†
Lindsay Police Department OK0250100	2015	2,818	83	29.45		4	1	8	22	43	5	3
	2014	2,800	57	20.36		4		3	13	34	3	1
	2013	2,788	134	48.06		1	2	22	49	56	4	1
Pauls Valley Police Department OK0250200	2015	6,064	315	51.95		11	2	27	64	184	27	5
	2014	6,012	329	54.72		6	2	16	67	224	14	2
	2013	6,080	289	47.53	1	3	2	20	47	205	11	1
Wynnewood Police Department OK0250300	2015	2,214	15	6.78				3	8	2	2	
	2014	2,196	26	11.84					9	11	6	
	2013	2,187	23	10.52		1			10	10	2	
Maysville Police Department OK0250900	2015	1,230	1	0.81				1				
	2014	1,206	0	0.00								
	2013	1,214	17	14.00				2	7	5	3	
Stratford Police Department OK0251300	2015	1,527	32	20.96				4	10	14	4	1
	2014	1,518	9	5.93			1		3	2	3	
	2013	1,508	9	5.97				3	3	1	2	1
Garvin County	2015	27,588	757	27.44		18	5	58	204	409	63	19
	2014	27,316	684	25.04	1	16	3	35	167	416	46	13
	2013	27,342	781	28.56	2	10	6	61	238	424	40	7
Grady County Sheriff's Office OK0260000	2015	25,172	264	10.49		5	2	11	89	134	23	
	2014	25,168	214	8.50		5		4	64	133	8	2
	2013	25,173	368	14.62	1	4	1	19	142	174	27	5
Chickasha Police Department OK0260100	2015	16,408	595	36.26		19	10	91	123	322	30	5
	2014	16,458	598	36.33	2	17	6	60	133	346	34	3
	2013	16,201	686	42.34		14	10	128	166	333	35	3
Minco Police Department OK0260900	2015	1,647	10	6.07				1	3	6		1
	2014	1,659	4	2.41		2		1		1		
	2013	1,649	24	14.55		1		6	7	10		

Agency	Year	Population	Total Crime Index	Crime Rate Per 1,000	Murder	Rape	Robbery	Felonious Assault	Breaking & Entering	Larceny	Motor Vehicle Theft	Arson†
Ninnekah Police Department OK0261000	2015	1,026	1	0.97					1			
	2014	1,027	4	3.89				1	2	1		
	2013	1,023	7	6.84					2	4	1	
Rush Springs Police Department OK0261300	2015	1,269	17	13.40				2	6	8	1	
	2014	1,273	5	3.93				1	2	2	0	
	2013	1,238	5	4.04					2	3		
Tuttle Police Department OK0261500	2015	6,679	101	15.12				2	31	63	5	
	2014	6,482	121	18.67		1	2	8	29	72	9	2
	2013	6,284	152	24.19		3		11	43	83	12	
Grady County	2015	52,201	988	18.93		24	12	107	253	533	59	6
	2014	52,067	946	18.17	2	25	8	75	230	555	51	7
	2013	51,568	1,242	24.08	1	22	11	164	362	607	75	8
Grant County Sheriff's Office OK0270000	2015	4,084	13	3.18					6	7		
	2014	4,112	34	8.27		2			9	22	1	
	2013	4,112	30	7.30	1				8	16	5	
Lamont Police Department OK0270400	2015	411	2	4.87					1	1		
	2014	418	10	23.92					2	8		
	2013	417	1	2.40					1			
Grant County	2015	4,495	15	3.34					7	8		
	2014	4,530	44	9.71		2			11	30	1	
	2013	4,529	31	6.84	1				9	16	5	
Greer County Sheriff's Office OK0280000	2015	3,194	4	1.25					1	3		
	2014	3,199	10	3.13				1	2	6	1	
	2013	3,170	8	2.52					5	3		
Mangum Police Department OK0280100	2015	2,949	38	12.89		1		3	11	22	1	
	2014	2,970	34	11.45		1		3	8	20	2	
	2013	2,897	54	18.64		2		1	22	27	2	

Agency	Year	Population	Total Crime Index	Crime Rate Per 1,000	Murder	Rape	Robbery	Felonious Assault	Breaking & Entering	Larceny	Motor Vehicle Theft	Arson†
Greer County	2015	6,143	42	6.84		1		3	12	25	1	
	2014	6,169	44	7.13		1		4	10	26	3	
	2013	6,067	62	10.22		2		1	27	30	2	
Harmon County Sheriff's Office OK0290000	2015	817	20	24.48					7	12	1	1
	2014	843	36	42.70					13	22	1	
	2013	870	14	16.09		1			4	8	1	
Hollis Police Department OK0290100	2015	1,954	64	32.75		2		2	26	32	2	1
	2014	2,017	77	38.18				8	35	34		1
	2013	2,045	122	59.66		2		1	62	56	1	1
Harmon County	2015	2,771	84	30.31		2		2	33	44	3	2
	2014	2,860	113	39.51				8	48	56	1	1
	2013	2,915	136	46.66		3		1	66	64	2	1
Harper County Sheriff's Office OK0300000	2015	3,845	15	3.90		2			3	10		
	2014	3,849	21	5.46					8	11	2	
	2013	3,688	7	1.90				1	1	4	1	
Harper County	2015	3,845	15	3.90		2			3	10		
	2014	3,849	21	5.46					8	11	2	
	2013	3,688	7	1.90				1	1	4	1	
Haskell County Sheriff's Office OK0310000	2015	10,187	15	1.47		1		5	1	8		
	2014	10,358	8	0.77				1	3	3	1	
	2013	9,791	95	9.70	2			14	26	38	15	
Stigler Police Department OK0310100	2015	2,755	80	29.04				10	16	50	4	
	2014	2,783	75	26.95		1		2	11	56	5	
	2013	2,744	127	46.28		2		7	17	95	6	2
Haskell County	2015	12,942	95	7.34		1		15	17	58	4	
	2014	13,141	83	6.32		1		3	14	59	6	
	2013	13,061	224	17.15	2	2		21	43	135	21	2

Agency	Year	Population	Total Crime Index	Crime Rate Per 1,000	Murder	Rape	Robbery	Felonious Assault	Breaking & Entering	Larceny	Motor Vehicle Theft	Arson†
Hughes County Sheriff's Office OK0320000	2015	6,606	160	24.22		2	1	20	51	72	14	6
	2014	6,613	105	15.88				9	32	57	7	3
	2013	6,692	53	7.92	1				8	35	9	5
Holdenville Police Department OK0320100	2015	5,780	175	30.28		2		25	35	105	8	
	2014	5,799	102	17.59		2		7	27	63	3	
	2013	5,763	75	13.01	1	2		12	21	27	12	1
Wetumka Police Department OK0320200	2015	1,243	22	17.70		1			7	12	2	
	2014	1,244	12	9.65				4	3	4	1	
	2013	1,250	3	2.40					2	1		
Hughes County	2015	13,629	357	26.19		5	1	45	93	189	24	6
	2014	13,656	219	16.04		2		20	62	124	11	3
	2013	13,705	131	9.56	2	2		12	31	63	21	6
Jackson County Sheriff's Office OK0330000	2015	6,441	69	10.71		2		2	24	30	11	1
	2014	6,488	63	9.71			1	2	26	27	7	1
	2013	6,645	71	10.68		2		4	20	40	5	2
Altus Police Department OK0330100	2015	19,456	625	32.12		10	11	29	174	382	19	1
	2014	19,531	694	35.53		12	9	54	200	401	18	
	2013	19,634	824	41.97		5	10	33	266	491	19	3
Jackson County	2015	25,897	694	26.80		12	11	31	198	412	30	2
	2014	26,019	757	29.09		12	10	56	226	428	25	1
	2013	26,279	895	34.06		7	10	37	286	531	24	5
Jefferson County Sheriff's Office OK0340000	2015	3,282	45	13.71		1	1	3	11	26	3	1
	2014	3,370	33	9.79				4	11	18		
	2013	3,348	30	8.96			1		6	20	3	1
Ringling Police Department OK0340800	2015	998	31	31.06		1		3	10	13	4	
	2014	1,025	25	24.39					5	17	3	
	2013	1,019	28	27.48				6	8	13	1	

Agency	Year	Population	Total Crime Index	Crime Rate Per 1,000	Murder	Rape	Robbery	Felonious Assault	Breaking & Entering	Larceny	Motor Vehicle Theft	Arson†
Waurika Police Department OK0341200	2015	1,976	15	7.59		1		2	1	11		
	2014	2,038	15	7.36		1		2	5	6	1	
	2013	2,018	17	8.42		1			3	12	1	1
Jefferson County	2015	6,256	91	14.55		3	1	8	22	50	7	1
	2014	6,433	73	11.35		1		6	21	41	4	
	2013	6,385	75	11.75		1	1	6	17	45	5	2
Johnston County Sheriff's Office OK0350000	2015	8,023	93	11.59		2		21	30	27	13	2
	2014	7,927	89	11.23				8	39	26	16	
	2013	7,990	79	9.89				44	13	19	3	1
Tishomingo Police Department OK0350100	2015	3,114	10	3.21		1			1	7	1	
	2014	3,072	28	9.11		5		3	6	13	1	
	2013	3,064	49	15.99		2		5	10	30	2	2
Johnston County	2015	11,137	103	9.25		3		21	31	34	14	2
	2014	10,999	117	10.64		5		11	45	39	17	
	2013	11,054	128	11.58		2		49	23	49	5	3
Kay County Sheriff's Office OK0360000	2015	8,384	124	14.79		2	2	18	70	27	5	1
	2014	8,399	86	10.24			4	7	40	35		
	2013	8,606	100	11.62			2	17	40	40	1	
Blackwell Police Department OK0360100	2015	6,879	103	14.97		5		8	31	55	4	2
	2014	6,912	162	23.44		5	2	7	45	94	9	3
	2013	6,952	169	24.31	1	3	3	28	55	77	2	2
Newkirk Police Department OK0360200	2015	2,252	19	8.44		1		2	7	9		
	2014	2,261	42	18.58		2		2	13	24	1	
	2013	2,267	34	15.00				2	10	21	1	
Ponca City Police Department OK0360300	2015	24,629	1,212	49.21		28	20	83	220	825	36	8
	2014	24,768	1,472	59.43	3	24	14	154	289	935	53	3
	2013	24,858	1,412	56.80		25	17	86	268	973	43	5

Agency	Year	Population	Total Crime Index	Crime Rate Per 1,000	Murder	Rape	Robbery	Felonious Assault	Breaking & Entering	Larceny	Motor Vehicle Theft	Arson†
Tonkawa Police Department OK0360400	2015	3,128	65	20.78				10	13	37	5	
	2014	3,140	73	23.25		2		13	14	37	7	
	2013	3,150	80	25.40		1		4	24	46	5	1
Fort Oakland Police Department* OK0361900	2015	5,500	12	2.18				1	3	8		1
	2014	5,500	31	5.64				5	4	22		
	2013	7,000	6	0.86					1	5		
Kay County	2015	45,272	1,535	33.91		36	22	122	344	961	50	12
	2014	45,480	1,866	41.03	3	33	20	188	405	1,147	70	6
	2013	45,833	1,801	39.29	1	29	22	137	398	1,162	52	8
Kingfisher County Sheriff's Office OK0370000	2015	7,949	48	6.04				2	10	25	11	
	2014	7,795	97	12.44		7		4	23	56	7	
	2013	7,675	84	10.94				2	27	46	9	1
Hennessey Police Department OK0370100	2015	2,209	28	12.68	1				7	20		
	2014	2,168	20	9.23				1	4	15		
	2013	2,127	40	18.81				3	5	30	2	
Kingfisher Police Department OK0370200	2015	4,878	69	14.15		2		3	15	46	3	
	2014	4,765	94	19.73		1		4	12	74	3	
	2013	4,644	102	21.96		2		5	19	74	2	
Cashion Police Department OK0370300	2015	854	6	7.03					4	2		
	2014	831	7	8.42				2		4	1	
	2013	812	4	4.93				1	1	2		
Kingfisher County	2015	15,890	151	9.50	1	2		5	36	93	14	
	2014	15,559	218	14.01		8		11	39	149	11	
	2013	15,258	230	15.07		2		11	52	152	13	1
Kiowa County Sheriff's Office OK0380000	2015	3,481	31	8.91		1		1	6	22	1	
	2014	3,475	44	12.66				6	8	27	3	1
	2013	3,489	56	16.05				1	27	25	3	2

Agency	Year	Population	Total Crime Index	Crime Rate Per 1,000	Murder	Rape	Robbery	Felonious Assault	Breaking & Entering	Larceny	Motor Vehicle Theft	Arson†
Hobart Police Department OK0380100	2015	3,688	124	33.62	1	1	2	11	39	65	5	
	2014	3,694	121	32.76		2		15	42	57	5	1
	2013	3,678	140	38.06		3	1	3	62	64	7	2
Snyder Police Department OK0381100	2015	1,368	17	12.43				2	8	5	2	1
	2014	1,374	6	4.37					1	4	1	
	2013	1,367	6	4.39				1	1	4		
Mountain View Police Department OK0381400	2015	782	10	12.79				2	3	4	1	
	2014	785	5	6.37				2			3	
	2013	780	2	2.56				1		1		
Kiowa County	2015	9,319	182	19.53	1	2	2	16	56	96	9	1
	2014	9,328	176	18.87		2		23	51	88	12	2
	2013	9,314	204	21.90		3	1	6	90	94	10	4
Latimer County Sheriff's Office OK0390000	2015	7,883	101	12.81		1		18	38	36	8	1
	2014	7,961	134	16.83		1		22	36	61	14	4
	2013	8,222	94	11.43		2		20	32	35	5	2
Wilburton Police Department OK0390100	2015	2,708	39	14.40		6		4	8	21		
	2014	2,735	31	11.33		1		6	3	21		
	2013	2,804	3	1.07					1	1	1	
Latimer County	2015	10,591	140	13.22		7		22	46	57	8	1
	2014	10,696	165	15.43		2		28	39	82	14	4
	2013	11,026	97	8.80		2		20	33	36	6	2
LeFlore County Sheriff's Office OK0400000	2015	27,548	403	14.63	1	1		60	116	191	34	4
	2014	27,641	481	17.40		4	5	46	187	199	40	4
	2013	27,964	491	17.56	1		2	48	144	240	56	3
Poteau Police Department OK0400100	2015	8,696	617	70.95		6	4	20	143	411	33	3
	2014	8,602	526	61.15		1	5	31	116	340	33	1
	2013	8,529	603	70.70		4		45	155	383	16	3

Agency	Year	Population	Total Crime Index	Crime Rate Per 1,000	Murder	Rape	Robbery	Felonious Assault	Breaking & Entering	Larceny	Motor Vehicle Theft	Arson†
Talihina Police Department OK0400200	2015	1,096	8	7.30				1	1	6		
	2014	1,108	33	29.78				5	14	12	2	
	2013	1,112	27	24.28				6	3	14	4	1
Arkoma Police Department OK0400300	2015	1,929	17	8.81					6	10	1	
	2014	1,942	23	11.84				2	7	10	4	
	2013	1,945	16	8.23				2	3	7	4	
Heavener Police Department OK0401100	2015	3,351	35	10.44		1		3	12	18	1	
	2014	3,378	81	23.98				6	20	49	6	
	2013	3,377	83	24.58		2	2	6	22	49	2	2
Howe Police Department OK0401400	2015	791	0	0.00								
	2014	788	5	6.35					1	3	1	
	2013	797	4	5.02				1		3		
Pocola Police Department OK0402300	2015	4,024	67	16.65		1	1	8	22	29	6	
	2014	4,013	20	4.98				2	6	4	8	
	2013	4,011	33	8.23				1	11	20	1	
Spiro Police Department OK0402700	2015	2,180	39	17.89				5	2	28	4	
	2014	2,179	20	9.18			1		3	15	1	
	2013	2,161	18	8.33				2	3	13		
LeFlore County	2015	49,615	1,186	23.90	1	9	5	97	302	693	79	7
	2014	49,651	1,189	23.95		5	11	92	354	632	95	5
	2013	49,896	1,275	25.55	1	6	4	111	341	729	83	9
Lincoln County Sheriff's Office OK0410000	2015	23,104	274	11.86		10	2	28	74	132	28	2
	2014	22,854	315	13.78	2	11	2	20	112	151	17	2
	2013	22,876	406	17.75		4	3	22	154	188	35	10
Chandler Police Department OK0410100	2015	3,148	66	20.97		1		6	7	47	5	
	2014	3,132	68	21.71				5	10	48	5	
	2013	3,093	114	36.86	1	4	1	6	24	74	4	

Agency	Year	Population	Total Crime Index	Crime Rate Per 1,000	Murder	Rape	Robbery	Felonious Assault	Breaking & Entering	Larceny	Motor Vehicle Theft	Arson†
Prague Police Department OK0410200	2015	2,438	76	31.17				12	21	40	3	
	2014	2,420	86	35.54				14	19	43	10	
	2013	2,396	95	39.65				10	33	46	6	
Stroud Police Department OK0410300	2015	2,728	85	31.16				8	25	44	8	1
	2014	2,714	66	24.32		1		2	31	27	5	
	2013	2,688	61	22.69				2	23	29	7	
Carney Police Department OK0410600	2015	654	8	12.23					3	5		
	2014	653	12	18.38					2	8	2	
	2013	644	18	27.95				2	8	8		2
Davenport Police Department OK0410700	2015	813	14	17.22					7	6	1	
	2014	813	13	15.99		1		3	5	4		
	2013	804	15	18.66				2	5	6	2	
Meeker Police Department OK0411100	2015	1,162	25	21.51				3	5	15	2	
	2014	1,154	42	36.40				2	7	30	3	
	2013	1,144	39	34.09		2		4	6	24	3	
Sparks Police Department OK0411400	2015	172	1	5.81						1		
	2014	170	3	17.65					2	1		
	2013	168	2	11.90					1		1	
Tryon Police Department OK0411500	2015	497	7	14.08				1	3	2	1	
	2014	487	1	2.05						1		
	2013	488	8	16.39				3	2	1	2	
Lincoln County	2015	34,716	556	16.02		11	2	58	145	292	48	3
	2014	34,397	606	17.62	2	13	2	46	188	313	42	2
	2013	34,301	758	22.10	1	10	4	51	256	376	60	12
Logan County Sheriff's Office OK0420000	2015	33,073	344	10.40		7	3	27	105	180	22	2
	2014	32,273	346	10.72	2	8	1	18	119	178	20	2
	2013	31,962	432	13.52	2	3	1	16	194	197	19	2

Agency	Year	Population	Total Crime Index	Crime Rate Per 1,000	Murder	Rape	Robbery	Felonious Assault	Breaking & Entering	Larceny	Motor Vehicle Theft	Arson†
Guthrie Police Department OK0420100	2015	11,319	382	33.75	1	10	1	31	106	216	17	1
	2014	11,081	324	29.24		4	2	19	98	183	18	3
	2013	10,752	359	33.39		2	3	28	71	234	21	3
Crescent Police Department OK0420300	2015	1,532	28	18.28			1	1	8	18		
	2014	1,513	25	16.52					11	14		
	2013	1,483	29	19.55					19	10		
Langston University Police* OK0421200	2015	1,884	114	**		2	3	5	54	44	6	4
	2014	Data Unavailable										
	2013											
Logan County	2015	45,924	868	18.90	1	19	8	64	273	458	45	7
	2014	44,867	695	15.49	2	12	3	37	228	375	38	5
	2013	44,197	820	18.55	2	5	4	44	284	441	40	5
Love County Sheriff's Office OK0430000	2015	7,139	29	4.06		1		10	4	13	1	
	2014	7,105	38	5.35				1	14	18	5	1
	2013	6,979	95	13.61	3			5	35	43	9	
Marietta Police Department OK0430100	2015	2,727	124	45.47		2	5	7	31	63	16	2
	2014	2,726	94	34.48				7	28	53	6	
	2013	2,661	86	32.32		1	1	7	20	55	2	1
Love County	2015	9,866	153	15.51		3	5	17	35	76	17	2
	2014	9,831	132	13.43				8	42	71	11	1
	2013	9,640	181	18.78	3	1	1	12	55	98	11	1
McClain County Sheriff's Office OK0440000	2015	14,446	269	18.62	1	5	1	17	72	143	30	3
	2014	14,219	204	14.35	1	1	1	7	46	136	12	2
	2013	14,140	388	27.44		2	2	7	149	191	37	1
Blanchard Police Department OK0440100	2015	8,211	121	14.74		3	1	5	31	66	15	1
	2014	7,992	66	8.26		2		4	15	37	8	
	2013	8,016	138	17.22				10	45	81	2	

Agency	Year	Population	Total Crime Index	Crime Rate Per 1,000	Murder	Rape	Robbery	Felonious Assault	Breaking & Entering	Larceny	Motor Vehicle Theft	Arson†
Purcell Police Department OK0440200	2015	6,376	291	45.64	1	5		16	70	182	17	
	2014	6,374	201	31.53		2	2	11	53	118	15	1
	2013	5,965	383	64.21		5	2	17	83	257	19	7
Dibble Police Department OK0440600	2015	833	1	1.20							1	
	2014	810	0	0.00								
	2013	826	4	4.84					3	1		
Newcastle Police Department OK0440800	2015	9,542	259	27.14	1	1	2	1	47	176	31	
	2014	8,951	226	25.25		2		2	49	132	41	1
	2013	8,479	334	39.39		1	2	7	81	207	36	
Washington Police Department OK0441100	2015	635	0	0.00								
	2014	639	0	0.00								
	2013	625	6	9.60				3	3			
McClain County	2015	40,043	941	23.50	3	14	4	39	220	567	94	4
	2014	38,985	697	17.88	1	7	3	24	163	423	76	4
	2013	38,051	1,253	32.92		8	6	44	364	737	94	8
McCurtain County Sheriff's Office OK0450000	2015	20,407	352	17.25	1	1		22	140	156	32	10
	2014	20,414	338	16.56		1		27	135	156	19	10
	2013	20,682	390	18.86	1		1	29	122	217	20	11
Broken Bow Police Department OK0450100	2015	4,134	307	74.26		4	1	22	74	192	14	1
	2014	4,147	217	52.33		3	1	11	45	144	13	3
	2013	4,155	237	57.04		3	1	28	69	130	6	2
Idabel Police Department OK0450200	2015	7,009	504	71.91		1	1	12	146	337	7	1
	2014	7,005	475	67.81		2	2	19	116	323	13	4
	2013	7,015	397	56.59		5		28	103	250	11	
Valliant Police Department OK0451600	2015	743	16	21.53				3	2	9	2	
	2014	750	7	9.33					1	6		
	2013	751	8	10.65				1	3	2	2	

Agency	Year	Population	Total Crime Index	Crime Rate Per 1,000	Murder	Rape	Robbery	Felonious Assault	Breaking & Entering	Larceny	Motor Vehicle Theft	Arson†
Wright City Police Department OK0451800	2015	744	8	10.75					2	6		
	2014	752	13	17.29		1			4	6	2	
	2013	757	13	17.17				1	4	8		
McCurtain County	2015	33,037	1,187	35.93	1	6	2	59	364	700	55	12
	2014	33,068	1,050	31.75		7	3	57	301	635	47	17
	2013	33,360	1,045	31.32	1	8	2	87	301	607	39	13
McIntosh County Sheriff's Office OK0460000	2015	13,850	226	16.32		4		25	82	92	23	2
	2014	14,230	213	14.97		4	1	21	66	98	23	1
	2013	14,459	284	19.64	1	7	1	24	105	119	27	5
Checotah Police Department OK0460100	2015	3,272	112	34.23			3	5	30	64	10	2
	2014	3,379	105	31.07			1	3	13	82	6	
	2013	3,393	87	25.64				3	5	70	9	
Eufaula Police Department OK0460200	2015	2,931	76	25.93		2	1	4	19	47	3	1
	2014	2,957	120	40.58			1	7	37	63	12	
	2013	2,919	137	46.93		1	4	4	35	83	10	2
McIntosh County	2015	20,053	414	20.65		6	4	34	131	203	36	5
	2014	20,566	438	21.30		4	3	31	116	243	41	1
	2013	20,771	508	24.46	1	8	5	31	145	272	46	7
Major County Sheriff's Office OK0470000	2015	5,154	39	7.57				1	7	26	5	
	2014	5,085	32	6.29			1		11	17	3	2
	2013	5,125	35	6.83		1	2	4	8	20		
Fairview Police Department OK0470100	2015	2,665	48	18.01				1	11	33	3	
	2014	2,651	65	24.52				1	14	48	2	
	2013	2,653	101	38.07		1		2	38	56	4	
Major County	2015	7,819	87	11.13				2	18	59	8	
	2014	7,736	97	12.54			1	1	25	65	5	2
	2013	7,778	136	17.49		2	2	6	46	76	4	

Agency	Year	Population	Total Crime Index	Crime Rate Per 1,000	Murder	Rape	Robbery	Felonious Assault	Breaking & Entering	Larceny	Motor Vehicle Theft	Arson†
Marshall County Sheriff's Office OK0480000	2015	10,703	185	17.28		2		21	90	62	10	2
	2014	10,509	166	15.80		1	1	13	58	80	13	4
	2013	10,637	144	13.54		2		18	44	64	16	2
Madill Police Department OK0480100	2015	3,942	140	35.51				5	17	109	9	
	2014	3,914	93	23.76		3		5	7	73	5	
	2013	3,809	99	25.99			1		9	86	3	
Kingston Police Department OK0480300	2015	1,633	0	0.00								
	2014	1,617	2	1.24				1		1		
	2013	1,615	3	1.86					2	1		
Marshall County	2015	16,278	325	19.97		2		26	107	171	19	2
	2014	16,040	261	16.27		4	1	19	65	154	18	4
	2013	16,061	246	15.32		2	1	18	55	151	19	2
Mayes County Sheriff's Office OK0490000	2015	26,445	236	8.92		7	1	23	57	121	27	5
	2014	27,782	268	9.65	1	3	2	20	95	124	23	5
	2013	28,283	247	8.73		1		14	80	129	23	7
Chouteau Police Department OK0490100	2015	2,078	6	2.89				1		5		
	2014	2,089	13	6.22					3	8	2	
	2013	2,111	65	30.79		2		4	12	43	4	1
Pryor Police Department OK0490200	2015	9,421	396	42.03		10	1	69	77	216	23	3
	2014	9,450	441	46.67	1	4	3	101	55	263	14	2
	2013	9,496	378	39.81		10	3	74	95	171	25	2
Locust Grove Police Department OK0490800	2015	1,400	4	2.86						4		
	2014	1,401	8	5.71					1	7		
	2013	1,416	7	4.94				2		2	3	
Salina Police Department OK0491500	2015	1,378	20	14.51		1		3	7	8	1	
	2014	Reported Through the County SO										
	2013											

Agency	Year	Population	Total Crime Index	Crime Rate Per 1,000	Murder	Rape	Robbery	Felonious Assault	Breaking & Entering	Larceny	Motor Vehicle Theft	Arson†
Mayes County	2015	40,722	662	16.26		18	2	96	141	354	51	8
	2014	40,722	733	18.00	2	7	5	121	154	405	39	7
	2013	41,306	701	16.97		13	3	94	190	346	55	8
Murray County Sheriff's Office OK0500000	2015	6,023	28	4.65				4	6	14	4	
	2014	5,978	56	9.37		6		3	15	30	2	
	2013	6,020	63	10.47		2		14	19	28		
Sulphur Police Department OK0500100	2015	5,081	132	25.98	1	2		14	40	68	7	
	2014	5,042	84	16.66		1		4	31	42	6	1
	2013	5,018	42	8.37		1		3	15	21	2	
Davis Police Department OK0500200	2015	2,780	97	34.89				28	21	41	7	2
	2014	2,757	115	41.71		1		6	42	56	10	
	2013	2,736	124	45.32		2		15	41	58	8	
Murray County	2015	13,884	257	18.51	1	2		46	67	123	18	2
	2014	13,777	255	18.51		8		13	88	128	18	1
	2013	13,774	229	16.63		5		32	75	107	10	
Muskogee County Sheriff's Office OK0510000	2015	22,291	354	15.88	5	9	3	57	116	138	26	11
	2014	22,993	371	16.14	3	7	3	50	94	171	43	16
	2013	23,414	432	18.45	1	9	13	59	114	188	48	22
Muskogee Police Department OK0510100	2015	38,451	2,042	53.11	3	39	65	333	461	1,021	120	13
	2014	38,759	1,715	44.25	4	25	50	291	448	792	105	14
	2013	38,884	2,170	55.81	1	22	35	273	651	1,097	91	13
Fort Gibson Police Department OK0510700	2015	4,090	54	13.20			1	6	23	23	1	
	2014	4,115	59	14.34				19	14	24	2	
	2013	4,123	67	16.25		2		1	18	39	7	
Haskell Police Department OK0510800	2015	1,989	2	1.01					1	1		
	2014	2,000	7	3.50				2	2	2	1	
	2013	1,989	9	4.52	1			1	2	4	1	

Agency	Year	Population	Total Crime Index	Crime Rate Per 1,000	Murder	Rape	Robbery	Felonious Assault	Breaking & Entering	Larceny	Motor Vehicle Theft	Arson†
Porum Police Department OK0511200	2015	713	3	4.21					2	1		
	2014	713	5	7.01				2		2	1	
	2013	721	11	15.26				4	2	2	3	
Warner Police Department OK0511600	2015	1,613	8	4.96		1		3	2	2		
	2014	1,619	12	7.41				3	4	3	2	
	2013	1,631	25	15.33		1		3	9	10	2	
Webbers Falls Police Department OK0511700	2015	602	7	11.63					1	5	1	
	2014	Reported Through the County SO										
	2013											
Muskogee County	2015	69,749	2,470	35.41	8	49	69	399	606	1,191	148	24
	2014	70,199	2,169	30.90	7	32	53	367	562	994	154	30
	2013	70,762	2,714	38.35	3	34	48	341	796	1,340	152	35
Noble County Sheriff's Office OK0520000	2015	6,422	75	11.68		1		4	20	48	2	
	2014	6,387	68	10.65		1		1	18	44	4	3
	2013	6,481	72	11.11				3	21	44	4	2
Perry Police Department OK0520100	2015	5,063	111	21.92		3	1	9	29	64	5	
	2014	5,043	92	18.24		5	1	13	23	45	5	
	2013	5,079	106	20.87				5	32	66	3	
Noble County	2015	11,485	186	16.20		4	1	13	49	112	7	
	2014	11,430	160	14.00		6	1	14	41	89	9	3
	2013	11,560	178	15.40				8	53	110	7	2
Nowata County Sheriff's Office OK0530000	2015	6,033	40	6.63				5	8	27		1
	2014	6,062	33	5.44				4	13	15	1	1
	2013	6,143	25	4.07		1		2	8	13	1	
Nowata Police Department OK0530100	2015	3,727	82	22.00		4		8	23	43	4	1
	2014	3,739	85	22.73		1	2	17	15	48	2	3
	2013	3,761	74	19.68		1		17	16	37	3	1

Agency	Year	Population	Total Crime Index	Crime Rate Per 1,000	Murder	Rape	Robbery	Felonious Assault	Breaking & Entering	Larceny	Motor Vehicle Theft	Arson†
South Coffeyville Police Department OK0530800	2015	773	8	10.35		1		2	1	4		
	2014	775	15	19.35		1	1	1	3	9		
	2013	786	12	15.27				1	3	8		
Nowata County	2015	10,533	130	12.34		5		15	32	74	4	2
	2014	10,576	133	12.58		2	3	22	31	72	3	4
	2013	10,690	111	10.38		2		20	27	58	4	1
Okfuskee County Sheriff's Office OK0540000	2015	7,939	113	14.23	1	6	1	17	28	47	13	3
	2014	6,899	127	18.41	1			19	47	43	17	4
	2013	6,926	159	22.96		1		9	61	76	12	1
Okemah Police Department OK0540100	2015	3,256	135	41.46	1	1	1		27	101	4	2
	2014	3,334	106	31.79		1		4	28	65	8	2
	2013	3,331	178	53.44			1	3	41	130	3	
Weleetka Police Department OK0540200	2015	985	37	37.56		2		2	7	23	3	1
	2014	1,002	39	38.92		1		2	17	18	1	
	2013	1,005	36	35.82		1		8	10	14	3	1
Boley Police Department OK0540400	2015	1,183	0	0.00								
	2014	1,189	0	0.00								
	2013	1,188	0	0.00								
Okfuskee County	2015	13,363	285	21.33	2	9	2	19	62	171	20	6
	2014	12,424	272	21.89	1	2	0	25	92	126	26	6
	2013	12,450	373	29.96		2	1	20	112	220	18	2
Oklahoma County Sheriff's Office OK0550000	2015	22,076	212	9.60		2	1	19	47	113	30	1
	2014	21,967	272	12.38		1	1	18	59	166	27	
	2013	25,057	380	15.17	2	1	1	30	96	214	36	
Bethany Police Department OK0550100	2015	19,704	617	31.31	2	11	25	34	131	338	76	3
	2014	19,683	625	31.75		4	15	56	159	317	74	5
	2013	19,529	667	34.15		7	19	31	186	358	66	3

Agency	Year	Population	Total Crime Index	Crime Rate Per 1,000	Murder	Rape	Robbery	Felonious Assault	Breaking & Entering	Larceny	Motor Vehicle Theft	Arson†
Del City Police Department OK0550200	2015	22,167	1,046	47.19	2	21	39	114	196	573	101	10
	2014	22,144	1,387	62.64	2	21	39	108	263	832	122	7
	2013	21,959	1,301	59.25		14	19	93	300	794	81	3
Edmond Police Department OK0550300	2015	90,418	1,556	17.21	1	18	17	74	279	1,118	49	2
	2014	88,383	1,619	18.32	1	12	14	54	292	1,174	72	7
	2013	85,974	1,682	19.56		15	15	57	309	1,230	56	1
Midwest City Police Department OK0550400	2015	57,669	2,548	44.18	5	15	37	95	512	1,675	209	4
	2014	57,313	2,778	48.47	5	24	44	112	576	1,773	244	6
	2013	56,590	3,285	58.05	2	48	48	261	707	1,958	261	10
Nichols Hills Police Department OK0550500	2015	3,908	74	18.94			2		11	60	1	
	2014	3,887	59	15.18			2	1	13	41	2	
	2013	3,836	89	23.20				1	20	61	7	
Oklahoma City Police Department OK0550600	2015	630,621	29,776	47.22	73	480	1,192	3,083	5,823	16,228	2,897	93
	2014	617,975	32,040	51.85	45	434	1,126	3,177	6,638	17,111	3,509	96
	2013	605,034	37,477	61.94	62	450	1,191	3,295	8,016	20,387	4,076	130
Village Police Department OK0550700	2015	9,420	257	27.28		2		9	45	190	11	
	2014	9,336	385	41.24	1	2	9	15	80	268	10	2
	2013	9,188	364	39.62	1		4	17	66	258	18	
Warr Acres Police Department OK0550800	2015	10,495	404	38.49		2	10	31	73	250	38	
	2014	10,459	445	42.55		2	12	30	89	275	37	
	2013	10,360	556	53.67		8	17	29	101	346	55	
Choctaw Police Department OK0551000	2015	12,196	251	20.58		7	1	12	74	130	27	1
	2014	12,007	172	14.32		3	4	12	44	96	13	1
	2013	11,768	252	21.41	1	1		15	92	126	17	
Harrah Police Department OK0551100	2015	5,888	134	22.76			3	11	36	78	6	
	2014	5,706	161	28.22		2	1	12	37	100	9	1
	2013	5,498	177	32.19		2		6	50	98	21	

Agency	Year	Population	Total Crime Index	Crime Rate Per 1,000	Murder	Rape	Robbery	Felonious Assault	Breaking & Entering	Larceny	Motor Vehicle Theft	Arson†
Jones Police Department OK0551200	2015	2,918	54	18.51		1	1		23	25	4	
	2014	2,884	41	14.22		2	2	2	9	24	2	1
	2013	2,834	51	18.00		2		12	11	24	2	
Luther Police Department OK0551300	2015	1,527	17	11.13		2		4	6	4	1	
	2014	1,460	12	8.22					3	6	3	1
	2013	1,396	9	6.45					5	2	2	
Nicoma Park Police Department OK0551400	2015	2,484	68	27.38				6	19	34	9	1
	2014	2,473	44	17.79		1	1	2	17	21	2	
	2013	2,458	65	26.44				4	20	33	8	
Spencer Police Department OK0551500	2015	4,050	108	26.67		1		16	44	33	14	
	2014	4,050	81	20.00		1	1	9	30	29	11	1
	2013	4,007	145	36.19		1	2	7	77	44	14	
Forest Park Police Department OK0551600	2015	1,074	11	10.24		1			3	5	2	
	2014	1,057	11	10.41	1		1	1	4	4		
	2013	1,044	13	12.45					4	8	1	
University of Central Oklahoma Police* OK0551700	2015	16,910	84	**		1		4	10	69		
	2014	20,204	121	**		2	2		22	95		2
	2013	20,204	82	**		4	1		4	72	1	
Okla. Univ. Health Sciences Center Police* OK0551800	2015	3,404	161	**			3	2	5	148	3	
	2014	25,779	192	**		2	1	4	9	168	8	
	2013	25,779	175	**			1	6	4	164		
Valley Brook Police Department OK0552100	2015	786	16	20.36				1	5	9	1	
	2014	Reported Through the County SO										
	2013											
Putnam City Campus Police* OK0552200	2015	19,365	18	**				2	1	15		
	2014	21,946	18	**		1	1	2		14		
	2013	21,588	53	**			3	4	6	40		

Agency	Year	Population	Total Crime Index	Crime Rate Per 1,000	Murder	Rape	Robbery	Felonious Assault	Breaking & Entering	Larceny	Motor Vehicle Theft	Arson†
Oklahoma City University Campus Police* OK0554300	2015	2,990	40	**				1	5	34		
	2014	3,472	60	**		1			1	56	2	
	2013	3,783	63	**			1		6	54	2	
Capitol Patrol* OKOHP1700	2015	42,500	5	0.12						5		
	2014	42,500	2	0.05						2		
	2013	42,500	6	0.14						5	1	
Oklahoma County	2015	897,401	37,457	41.74	83	564	1,331	3,518	7,348	21,134	3,479	115
	2014	880,784	40,525	46.01	55	515	1,276	3,615	8,345	22,572	4,147	130
	2013	866,532	46,937	54.17	68	553	1,322	3,868	10,084	26,317	4,725	153
Okmulgee County Sheriff's Office OK0560000	2015	17,462	286	16.38	1	9	1	27	99	118	31	7
	2014	17,616	183	10.39		2	1	18	68	77	17	4
	2013	17,876	172	9.62	1	3		8	63	76	21	9
Henryetta Police Department OK0560100	2015	5,717	209	36.56	1	1	1	10	65	115	16	2
	2014	5,802	201	34.64		4		4	64	115	14	4
	2013	5,814	157	27.00		1	2	12	47	82	13	1
Okmulgee Police Department OK0560200	2015	12,141	557	45.88	1	23	9	72	103	336	13	1
	2014	12,321	506	41.07		14	9	43	78	344	18	7
	2013	12,345	623	50.47		6	4	35	96	455	27	5
Beggs Police Department OK0560400	2015	1,236	19	15.37		1		1	9	7	1	
	2014	1,251	26	20.78				2	10	9	5	
	2013	1,255	32	25.50		1		2	10	17	2	1
Dewar Police Department OK0560600	2015	864	1	1.16						1		
	2014	872	3	3.44					1	1	1	
	2013	882	8	9.07		1			4	3		
Morris Police Department OK0561100	2015	1,455	8	5.50				1	2	5		
	2014	1,454	17	11.69		1			8	8		
	2013	1,457	16	10.98		2	1	5	6	1	1	

Agency	Year	Population	Total Crime Index	Crime Rate Per 1,000	Murder	Rape	Robbery	Felonious Assault	Breaking & Entering	Larceny	Motor Vehicle Theft	Arson†
Okla. State University – Okmulgee* OK0561600	2015	2,476	12	**		1				11		
	2014	4,025	17	**		1				16		
	2013	4,025	19	**		2		1		16		
Okmulgee County	2015	38,875	1,092	28.09	3	35	11	111	278	593	61	10
	2014	39,316	953	24.24		22	10	67	229	570	55	15
	2013	39,629	1,027	25.92	1	16	7	63	226	650	64	16
Osage County Sheriff's Office OK0570000	2015	27,492	351	12.77	2	7	1	30	114	161	36	4
	2014	27,482	380	13.83	1	8	3	23	132	176	37	5
	2013	27,709	394	14.22	2	3	2	21	137	214	15	8
Fairfax Police Department OK0570200	2015	1,357	11	8.11		1			3	7		
	2014	1,367	14	10.24				1	4	8	1	
	2013	1,373	26	18.94				6	11	8	1	
Hominy Police Department OK0570300	2015	3,525	66	18.72		4		6	16	33	7	2
	2014	3,550	73	20.56			1	3	28	31	10	
	2013	3,558	95	26.70				14	31	44	6	
Pawhuska Police Department OK0570400	2015	3,624	138	38.08		4	1	20	39	70	4	
	2014	3,661	125	34.14		2		19	35	60	9	2
	2013	3,567	104	29.16		1	2	23	21	51	6	1
Osage County	2015	35,998	566	15.72	2	16	2	56	172	271	47	6
	2014	36,060	592	16.42	1	10	4	46	199	275	57	7
	2013	36,207	619	17.10	2	4	4	64	200	317	28	9
Ottawa County Sheriff's Office OK0580000	2015	18,156	116	6.39		3		1	57	36	19	
	2014	18,227	98	5.38			2		41	36	19	2
	2013	18,374	124	6.75		1	1	2	48	42	30	3
Miami Police Department OK0580200	2015	13,695	347	25.34		4	2	38	94	187	22	1
	2014	13,805	580	42.01		6	2	48	133	371	20	5
	2013	13,794	553	40.09	1	4	2	68	140	320	18	12

Agency	Year	Population	Total Crime Index	Crime Rate Per 1,000	Murder	Rape	Robbery	Felonious Assault	Breaking & Entering	Larceny	Motor Vehicle Theft	Arson†
Wyandotte Police Department OK0581200	2015	335	7	20.90					2	5		
	2014	341	6	17.60					1	3	2	
	2013	338	13	38.46				1	2	9	1	
Wyandotte Nation Tribal Police* OK0581400	2015	2,494	15	6.01					4	11		
	2014	2,494	12	4.81					1	11		
	2013	2,494	9	3.61						9		
NE Oklahoma A&M College Police* OK0581500	2015	2,126	52	**		1	1		17	31	2	2
	2014	2,884	61	**		1			25	34	1	
	2013	2,843	63	**				4	16	42	1	
Ottawa County	2015	32,186	537	16.68		8	3	39	174	270	43	3
	2014	32,373	757	23.38		7	4	48	201	455	42	7
	2013	32,506	762	23.44	1	5	3	75	206	422	50	15
Pawnee County Sheriff's Office OK0590000	2015	10,999	70	6.36		1		8	27	26	8	1
	2014	11,075	90	8.13	1	1		10	27	42	9	
	2013	11,108	84	7.56	1		1	14	15	44	9	2
Cleveland Police Department OK0590100	2015	3,201	36	11.25		1		6	1	25	3	
	2014	3,247	69	21.25	1	3		11	6	45	3	
	2013	3,224	100	31.02		2		9	21	63	5	3
Pawnee Police Department OK0590200	2015	2,149	77	35.83		1	2	22	28	21	3	1
	2014	2,174	44	20.24			1	19	11	9	4	3
	2013	2,163	32	14.79		1		2	22	7		
Pawnee County	2015	16,349	183	11.19		3	2	36	56	72	14	2
	2014	16,496	203	12.31	2	4	1	40	44	96	16	3
	2013	16,495	216	13.09	1	3	1	25	58	114	14	5
Payne County Sheriff's Office OK0600000	2015	19,919	369	18.53		6	2	17	134	178	32	7
	2014	19,937	337	16.90		6		16	98	193	24	5
	2013	20,225	359	17.75	2	6	3	18	108	201	21	3

Agency	Year	Population	Total Crime Index	Crime Rate Per 1,000	Murder	Rape	Robbery	Felonious Assault	Breaking & Entering	Larceny	Motor Vehicle Theft	Arson†
Cushing Police Department OK0600100	2015	7,877	258	32.75		4	2	12	45	181	14	
	2014	7,904	244	30.87	1		3	19	42	160	19	
	2013	7,860	260	33.08		1	5	23	60	163	8	
Stillwater Police Department OK0600200	2015	49,094	1,854	37.76	5	29	27	139	305	1,255	94	9
	2014	47,555	1,486	31.25	1	45	24	93	236	1,036	51	11
	2013	46,834	1,542	32.92	1	30	36	60	250	1,114	51	7
Yale Police Department OK0600300	2015	1,223	28	22.89		3		4	3	16	2	
	2014	1,230	36	29.27		1		1	13	16	5	1
	2013	1,227	26	21.19				3	4	17	2	
Perkins Police Department OK0600600	2015	2,857	105	36.75			1	3	6	88	7	
	2014	2,871	77	26.82		3	1	7	12	51	3	
	2013	2,854	89	31.18		2	2	4	18	60	3	
Oklahoma State University Police* OK0601000	2015	24,551	233	**		2	2		48	176	5	
	2014	29,575	201	**		5	1	1	34	153	7	
	2013	30,071	223	**		1	2		42	174	4	
Payne County	2015	80,970	2,847	35.16	5	44	34	175	541	1,894	154	16
	2014	79,497	2,381	29.95	2	60	29	137	435	1,609	109	17
	2013	79,000	2,499	31.63	3	40	48	108	482	1,729	89	10
Pittsburg County Sheriff's Office OK0610000	2015	21,408	441	20.60	2	2		45	194	170	28	6
	2014	21,444	248	11.57	1			2	77	168		3
	2013	21,906	196	8.95		1		1	68	124	2	1
Hartshorne Police Department OK0610100	2015	2,004	35	17.47				5	9	16	5	
	2014	2,017	68	33.71				2	24	34	8	
	2013	2,041	63	30.87			1	2	12	40	8	
McAlester Police Department OK0610200	2015	18,215	1,047	57.48	2	10	6	46	239	708	36	1
	2014	18,281	1,028	56.23		6	4	44	243	681	50	
	2013	18,277	1,069	58.49	1	8	14	69	247	666	64	5

Agency	Year	Population	Total Crime Index	Crime Rate Per 1,000	Murder	Rape	Robbery	Felonious Assault	Breaking & Entering	Larceny	Motor Vehicle Theft	Arson†
Haileyville Police Department OK0611400	2015	773	3	3.88					3			
	2014	773	6	7.76				1	4	1		
	2013	785	4	5.10				1	2	1		
Krebs Police Department OK0611800	2015	1,964	86	43.79		1		4	19	47	15	
	2014	1,961	85	43.35		2	1	7	26	44	5	1
	2013	1,983	74	37.32		1	1		20	43	9	1
McAlester Public Schools Campus Police* OK0612300	2015	3,126	2	**						2		
	2014	3,585	2	**						2		
	2013	3,427	1	**						1		
Pittsburg County	2015	44,364	1,614	36.38	4	13	6	100	464	943	84	7
	2014	44,476	1,437	32.31	1	8	5	56	374	930	63	4
	2013	44,992	1,407	31.27	1	10	16	73	349	875	83	7
Pontotoc County Sheriff's Office OK0620000	2015	19,664	317	16.12		3		24	102	151	37	5
	2014	19,658	310	15.77		2		30	119	128	31	1
	2013	19,803	196	9.90			1	28	90	58	19	1
Ada Police Department OK0620100	2015	17,193	806	46.88		7	10	90	205	452	42	2
	2014	17,205	1,109	64.46	1	8	6	112	245	682	55	5
	2013	17,170	1,119	65.17		14	4	166	277	607	51	5
Allen Police Department OK0620300	2015	936	23	24.57			1		4	17	1	
	2014	932	11	11.80					3	7	1	
	2013	937	2	2.13				1		1		
Stonewall Police Department OK0621400	2015	475	4	8.42				2		1	1	
	2014	472	13	27.54		1		1	4	6	1	
	2013	475	4	8.42					3	1		
East Central University Police* OK0621600	2015	4,444	12	**					3	9		
	2014	5,171	25	**		1			5	19		
	2013	5,171	21	**						19	2	

Agency	Year	Population	Total Crime Index	Crime Rate Per 1,000	Murder	Rape	Robbery	Felonious Assault	Breaking & Entering	Larceny	Motor Vehicle Theft	Arson†
Pontotoc County	2015	38,268	1,162	30.36		10	11	116	314	630	81	7
	2014	38,267	1,468	38.36	1	12	6	143	376	842	88	6
	2013	38,385	1,342	34.96		14	5	195	370	686	72	6
Pottawatomie County Sheriff's Office OK0630000	2015	29,531	523	17.71	1	3		45	184	206	84	2
	2014	29,181	591	20.25	1	4	3	26	167	293	97	3
	2013	29,871	651	21.79	1	11		26	232	313	68	2
Shawnee Police Department OK0630100	2015	31,589	1,946	61.60	3	19	21	239	356	1,185	123	10
	2014	31,237	2,067	66.17	1	29	50	181	451	1,214	141	11
	2013	30,886	1,874	60.67	1	19	23	127	534	1,041	129	7
Tecumseh Police Department OK0630200	2015	6,671	133	19.94		3	3	11	39	66	11	
	2014	6,629	214	32.28	1	9		18	63	110	13	
	2013	6,580	177	26.90		3		19	49	99	7	4
McLoud Police Department OK0631400	2015	4,615	58	12.57				8	14	36		
	2014	4,567	59	12.92		2	2	3	10	29	13	1
	2013	4,110	76	18.49	1	1		11	12	36	15	
Pottawatomie County	2015	72,406	2,660	36.74	4	25	24	303	593	1,493	218	12
	2014	71,614	2,931	40.93	3	44	55	228	691	1,646	264	15
	2013	71,447	2,778	38.88	3	34	23	183	827	1,489	219	13
Pushmataha County Sheriff's Office OK0640000	2015	7,916	64	8.08		2		4	37	13	8	2
	2014	8,012	71	8.86	1			13	23	17	17	4
	2013	8,011	78	9.74		1		8	29	27	13	2
Antlers Police Department OK0640100	2015	2,322	60	25.84	1	1	1	1	26	27	3	1
	2014	2,356	82	34.80		1	1	11	23	40	6	1
	2013	2,335	91	38.97		1		9	29	42	10	
Clayton Police Department OK0640300	2015	782	13	16.62				2	3	8		
	2014	790	3	3.80					2	1		
	2013	786	1	1.27						1		

Agency	Year	Population	Total Crime Index	Crime Rate Per 1,000	Murder	Rape	Robbery	Felonious Assault	Breaking & Entering	Larceny	Motor Vehicle Theft	Arson†
Pushmataha County	2015	11,020	137	12.43	1	3	1	7	66	48	11	3
	2014	11,158	156	13.98	1	1	1	24	48	58	23	5
	2013	11,132	170	15.27		2		17	58	70	23	2
Roger Mills County Sheriff's Office OK0650000	2015	3,796	51	13.44				2	12	35	2	
	2014	3,775	70	18.54				4	14	48	4	
	2013	3,838	50	13.03				3	8	36	3	
Roger Mills County	2015	3,796	51	13.44				2	12	35	2	
	2014	3,775	70	18.54				4	14	48	4	
	2013	3,838	50	13.03				3	8	36	3	
Rogers County Sheriff's Office OK0660000	2015	55,317	562	10.16	2	22	1	55	188	254	40	9
	2014	54,709	514	9.40	1	48	1	53	142	214	55	7
	2013	54,621	472	8.64		25		54	141	189	63	2
Claremore Police Department OK0660100	2015	19,063	435	22.82		3	4	25	70	306	27	2
	2014	19,139	438	22.89		9	7	26	76	293	27	1
	2013	18,953	541	28.54		8	3	24	79	405	22	1
Catoosa Police Department OK0660300	2015	7,105	325	45.74		3	3	50	35	173	61	
	2014	7,161	281	39.24		7	7	35	52	144	36	2
	2013	7,168	211	29.44		4	2	44	38	92	31	
Chelsea Police Department OK0660400	2015	1,954	28	14.33		1		1	9	17		1
	2014	1,958	31	15.83		1		3	6	19	2	
	2013	1,967	37	18.81		1			6	28	2	
Oologah Police Department OK0660700	2015	1,184	3	2.53				1		2		
	2014	1,182	7	5.92		1			3	2	1	
	2013	1,188	16	13.47					3	13		
Talala Police Department OK0660900	2015	278	2	7.19					1	1		
	2014	Reported Through the County SO										
	2013											

Agency	Year	Population	Total Crime Index	Crime Rate Per 1,000	Murder	Rape	Robbery	Felonious Assault	Breaking & Entering	Larceny	Motor Vehicle Theft	Arson†
Rogers State University Police* OK0661300	2015	4,091	4	**						4		
	2014	4,607	10	**		1		2	4	3		
	2013	4,887	12	**					1	11		
Verdigris Police Department OK0661500	2015	4,302	37	8.60	1	1		1	8	25	1	
	2014	4,275	36	8.42		2	1	2	9	21	1	
	2013	4,161	49	11.78				2	14	31	2	
Rogers County	2015	89,203	1,396	15.65	3	30	8	133	311	782	129	12
	2014	88,424	1,317	14.89	1	69	16	121	292	696	122	10
	2013	88,058	1,338	15.19		38	5	124	282	769	120	3
Seminole County Sheriff's Office OK0670000	2015	14,505	310	21.37	1	2		11	101	173	22	1
	2014	14,489	213	14.70		3	1	10	68	115	16	7
	2013	14,609	288	19.71	1			15	101	160	11	5
Seminole Police Department OK0670200	2015	7,489	356	47.54	2	4	2	20	88	215	25	
	2014	7,502	358	47.72	1	2	1	48	69	212	25	1
	2013	7,498	413	55.08		1	2	22	75	288	25	2
Wewoka Police Department OK0670300	2015	3,436	82	23.86			1	8	31	41	1	
	2014	3,454	54	15.63				7	14	31	2	
	2013	3,454	115	33.29		2		11	17	81	4	
Seminole State College* OK0671300	2015	1,839	4	**					1	3		
	2014	2,358	5	**					1	4		
	2013	2,358	7	**						7		
Seminole County	2015	25,430	752	29.57	3	6	3	39	221	432	48	1
	2014	25,445	630	24.76	1	5	2	65	152	362	43	8
	2013	25,561	823	32.20	1	3	2	48	193	536	40	7
Sequoyah County Sheriff's Office OK0680000	2015	24,354	497	20.41	1	14	2	59	155	237	29	7
	2014	24,342	498	20.46	1	16	2	53	149	249	28	11
	2013	24,666	458	18.57		4	2	48	146	240	18	12

Agency	Year	Population	Total Crime Index	Crime Rate Per 1,000	Murder	Rape	Robbery	Felonious Assault	Breaking & Entering	Larceny	Motor Vehicle Theft	Arson†
Sallisaw Police Department OK0680100	2015	8,581	521	60.72	1	7	1	22	66	403	21	1
	2014	8,559	408	47.67		5	2	24	52	314	11	1
	2013	8,586	403	46.94		4	5	35	61	287	11	1
Muldrow Police Department OK0681200	2015	3,279	117	35.68		4	5	21	21	56	10	2
	2014	3,293	106	32.19	1	6		22	14	50	13	
	2013	3,313	71	21.43				5	20	38	8	1
Roland Police Department OK0681400	2015	3,507	111	31.65		3		5	25	73	5	1
	2014	3,376	98	29.03		3	1	1	20	71	2	
	2013	3,277	82	25.02				1	27	51	3	1
Vian Police Department OK0681600	2015	1,395	48	34.41			2	5	10	29	2	1
	2014	1,400	57	40.71				4	6	44	3	
	2013	1,411	54	38.27		1		3	18	30	2	1
Sequoyah County	2015	41,116	1,294	31.47	2	28	10	112	277	798	67	12
	2014	40,970	1,167	28.48	2	30	5	104	241	728	57	12
	2013	41,253	1,068	25.89		9	7	92	272	646	42	16
Stephens County Sheriff's Office OK0690000	2015	15,077	141	9.35		3		9	33	88	8	1
	2014	15,251	259	16.98			1	5	72	174	7	3
	2013	15,373	282	18.34		4	1	13	85	166	13	2
Comanche Police Department OK0690100	2015	1,619	36	22.24		1		6	10	17	2	
	2014	1,646	18	10.94					4	14		
	2013	1,645	31	18.84				2	11	17	1	
Duncan Police Department OK0690200	2015	23,106	1,271	55.01		12	8	74	278	843	56	4
	2014	23,388	1,318	56.35	4	8	10	35	324	896	41	8
	2013	23,234	1,283	55.22	2	12	20	50	306	848	45	6
Marlow Police Department OK0690300	2015	4,571	134	29.32		3		4	43	77	7	
	2014	4,636	117	25.24			2	5	20	85	5	
	2013	4,618	173	37.46		1		9	48	109	6	1

Agency	Year	Population	Total Crime Index	Crime Rate Per 1,000	Murder	Rape	Robbery	Felonious Assault	Breaking & Entering	Larceny	Motor Vehicle Theft	Arson†
Stephens County	2015	44,373	1,582	35.65		19	8	93	364	1,025	73	5
	2014	44,921	1,712	38.11	4	8	13	45	420	1,169	53	11
	2013	44,870	1,769	39.43	2	17	21	74	450	1,140	65	9
Texas County Sheriff's Office OK0700000	2015	6,451	50	7.75	1			2	15	30	2	
	2014	6,523	52	7.97		1		4	8	36	3	
	2013	5,432	59	10.86		2		1	12	43	1	
Guymon Police Department OK0700100	2015	12,281	235	19.14		9		13	59	145	9	
	2014	12,462	217	17.41		2	1	28	50	132	4	3
	2013	12,066	250	20.72		1	3	32	49	157	8	1
Hooker Police Department OK0700200	2015	2,054	5	2.43		2			2	1		
	2014	2,083	24	11.52				2	7	13	2	
	2013	2,016	18	8.93					3	13	2	
Goodwell Police Department OK0700600	2015	1,351	7	5.18					3	3	1	
	2014	1,365	28	20.51				1	7	20		
	2013	1,339	23	17.18				1	15	6	1	
Texas County	2015	22,137	297	13.42	1	11		15	79	179	12	
	2014	22,433	321	14.31		3	1	35	72	201	9	3
	2013	21,833	350	16.03		3	3	34	79	219	12	1
Tillman County Sheriff's Office OK0710000	2015	3,845	66	17.17				2	21	41	2	1
	2014	3,889	65	16.71		1	1	9	18	33	3	5
	2013	3,981	96	24.11		1		11	22	61	1	2
Frederick Police Department OK0710100	2015	3,703	156	42.13	2		1	16	42	89	6	
	2014	3,764	126	33.48			2	7	33	75	9	2
	2013	3,825	130	33.99			1	18	33	75	3	5
Tillman County	2015	7,548	222	29.41	2		1	18	63	130	8	1
	2014	7,653	191	24.96		1	3	16	51	108	12	7
	2013	7,806	226	28.95		1	1	29	55	136	4	7

Agency	Year	Population	Total Crime Index	Crime Rate Per 1,000	Murder	Rape	Robbery	Felonious Assault	Breaking & Entering	Larceny	Motor Vehicle Theft	Arson†
Tulsa County Sheriff's Office OK0720000	2015	38,052	1,173	30.83	1	36	18	189	350	423	156	5
	2014	36,594	1,222	33.39	2	29	20	170	355	466	180	13
	2013	38,393	1,099	28.63	1	20	15	171	351	389	152	12
Broken Arrow Police Department OK0720100	2015	106,145	2,080	19.60	5	37	33	76	338	1,431	160	4
	2014	104,592	1,864	17.82		31	43	74	369	1,236	111	12
	2013	102,959	2,181	21.18		40	32	75	409	1,490	135	9
Collinsville Police Department OK0720200	2015	6,511	111	17.05		1		3	29	67	11	
	2014	6,251	84	13.44		4		3	23	49	5	1
	2013	5,952	65	10.92		3		1	19	35	7	1
Sand Springs Police Department OK0720300	2015	19,726	762	38.63		3	7	17	86	564	85	2
	2014	19,456	641	32.95		16	5	13	82	481	44	1
	2013	19,180	716	37.33		5	10	5	100	561	35	2
Skiatook Police Department OK0720400	2015	7,918	187	23.62			1	11	42	127	6	2
	2014	7,784	120	15.42		1		6	23	83	7	1
	2013	7,751	208	26.84	1	4	2	12	49	129	11	
Tulsa Police Department OK0720500	2015	401,520	24,521	61.07	56	365	854	2,354	5,512	12,729	2,651	174
	2014	399,548	23,521	58.87	46	313	920	1,938	5,500	12,494	2,310	138
	2013	394,498	24,805	62.88	60	373	994	2,400	5,935	12,654	2,389	154
Bixby Police Department OK0720600	2015	24,816	394	15.88		8	2	25	90	231	38	
	2014	23,815	387	16.25		7	9	28	87	229	27	2
	2013	23,122	340	14.70		3	3	42	90	175	27	1
Glenpool Police Department OK0720700	2015	12,113	257	21.22	1	7	2	42	36	157	12	
	2014	11,810	282	23.88		2	1	43	43	188	5	
	2013	11,588	317	27.36		9	4	56	45	196	7	
Jenks Police Department OK0720800	2015	20,710	242	11.69		3	1	20	45	156	17	
	2014	19,059	218	11.44	1	2		22	39	142	12	
	2013	18,357	309	16.83		2		19	32	230	26	1

Agency	Year	Population	Total Crime Index	Crime Rate Per 1,000	Murder	Rape	Robbery	Felonious Assault	Breaking & Entering	Larceny	Motor Vehicle Theft	Arson†
Owasso Police Department OK0721000	2015	34,814	401	11.52	2	6	2	31	53	267	40	1
	2014	33,146	561	16.93		9	8	41	71	403	29	1
	2013	31,973	807	25.24		4	6	56	106	585	50	1
Tulsa Community College Police* OK0721200	2015	16,708	8	**				1	2	5		
	2014	20,611	24	**					3	18	3	
	2013	20,611	45	**				1		43	1	
Jenks Public Schools Police* OK0721300	2015	11,633	35	**				6		29		
	2014	13,269	4	**						4		
	2013	13,269	8	**				5		3		
Okla. State University – Tulsa* OK0721400	2015	1,255	4	**						4		
	2014	3,161	16	**						15	1	
	2013	3,161	11	**						9	2	
NE State Univ. – Broken Arrow Campus Police* OK0722100	2015	3,398	0	**								
	2014	3,123	3	**						3		
	2013	3,123	8	**						8		
Tulsa County	2015	672,325	30,175	44.88	65	466	920	2,775	6,583	16,190	3,176	188
	2014	662,055	28,947	43.72	49	414	1,006	2,338	6,595	15,811	2,734	169
	2013	653,773	30,919	47.29	62	463	1,066	2,843	7,136	16,507	2,842	181
Wagoner County Sheriff's Office OK0730000	2015	36,775	688	18.71	1	15	5	58	236	311	62	8
	2014	36,717	718	19.55	2	6	3	67	251	329	60	12
	2013	36,614	492	13.44	3	2	3	29	127	286	42	8
Wagoner Police Department OK0730100	2015	8,679	306	35.26	3	1	2	12	68	210	10	1
	2014	8,689	456	52.48		6	7	66	95	272	10	3
	2013	8,573	504	58.79		3	6	57	89	333	16	5
Coweta Police Department OK0730300	2015	9,536	132	13.84		3	2	16	18	78	15	
	2014	9,610	143	14.88		9		26	24	71	13	3
	2013	9,559	263	27.51		5		19	35	188	16	1

Agency	Year	Population	Total Crime Index	Crime Rate Per 1,000	Murder	Rape	Robbery	Felonious Assault	Breaking & Entering	Larceny	Motor Vehicle Theft	Arson†
Wagoner County	2015	54,990	1,126	20.48	4	19	9	86	322	599	87	9
	2014	55,016	1,317	23.94	2	21	10	159	370	672	83	18
	2013	54,746	1,259	23.00	3	10	9	105	251	807	74	14
Washington County Sheriff's Office OK0740000	2015	11,998	0	0.00								
	2014	11,889	73	6.14				4	18	47	4	
	2013	12,155	162	13.33		3		11	38	101	9	
Bartlesville Police Department OK0740100	2015	36,668	1,032	28.14	1	14	14	62	160	726	55	7
	2014	36,364	1,001	27.53	2	11	9	61	201	680	37	8
	2013	36,390	955	26.24	2	11	13	61	232	596	40	7
Dewey Police Department OK0740200	2015	3,523	72	20.44		5		4	13	50		
	2014	3,502	67	19.13		4	1	7	13	42		2
	2013	3,508	112	31.93		2		13	28	69		1
Washington County	2015	52,189	1,104	21.15	1	19	14	66	173	776	55	7
	2014	51,755	1,141	22.05	2	15	10	72	232	769	41	10
	2013	52,053	1,229	23.61	2	16	13	85	298	766	49	8
Washita County Sheriff's Office OK0750000	2015	8,651	101	11.67		4		15	24	52	6	3
	2014	8,782	129	14.69	1	6		19	37	59	7	1
	2013	8,772	112	12.77		2		10	42	49	9	5
Cordell Police Department OK0750100	2015	2,887	38	13.16	1			1	14	17	5	
	2014	2,925	49	16.75		4		6	17	20	2	
	2013	2,903	58	19.98		1		2	20	31	4	
Washita County	2015	11,538	139	12.05	1	4		16	38	69	11	3
	2014	11,707	178	15.20	1	10		25	54	79	9	1
	2013	11,675	170	14.56		3		12	62	80	13	5
Woods County Sheriff's Office OK0760000	2015	3,189	37	11.60		1		7	6	22	1	
	2014	3,089	17	5.50				3	3	9	2	1
	2013	3,035	22	7.25		1			6	13	2	

Agency	Year	Population	Total Crime Index	Crime Rate Per 1,000	Murder	Rape	Robbery	Felonious Assault	Breaking & Entering	Larceny	Motor Vehicle Theft	Arson†
Alva Police Department OK0760100	2015	5,232	86	16.44		2		7	23	53	1	
	2014	5,052	86	17.02				5	15	60	6	1
	2013	4,901	98	20.00		1		2	30	58	7	1
Waynoka Police Department OK0760200	2015	976	1	1.02						1		
	2014	948	5	5.27				1	2		2	
	2013	917	6	6.54				2		3	1	
Woods County	2015	9,397	124	13.20		3		14	29	76	2	
	2014	9,089	108	11.88				9	20	69	10	2
	2013	8,853	126	14.23		2		4	36	74	10	1
Woodward County Sheriff's Office OK0770000	2015	7,402	96	12.97		3		7	29	50	7	2
	2014	7,299	107	14.66		2		5	25	58	17	1
	2013	7,209	109	15.12		3		8	31	58	9	2
Woodward Police Department OK0770100	2015	13,240	548	41.39	1	18	3	34	144	314	34	1
	2014	12,980	463	35.67		12	3	34	100	281	33	2
	2013	12,402	604	48.70		6	3	42	159	333	61	1
Mooreland Police Department OK0770500	2015	1,304	9	6.90				2	2	4	1	
	2014	1,285	12	9.34				1	3	8		
	2013	1,225	16	13.06				1	7	7	1	
Woodward County	2015	21,946	653	29.75	1	21	3	43	175	368	42	3
	2014	21,564	582	26.99		14	3	40	128	347	50	3
	2013	20,836	729	37.01		9	3	51	197	398	71	3
State Total	**2015**	**3,913,786**	**125,477**	**32.06**	**241**	**1,948**	**2,960**	**11,324**	**27,832**	**71,003**	**10,169**	**715**
	2014	**3,876,547**	**130,431**	**33.65**	**178**	**1,877**	**3,028**	**10,804**	**29,470**	**74,590**	**10,484**	**795**
	2013	**3,850,568**	**142,999**	**37.14**	**207**	**1,762**	**3,052**	**11,909**	**33,581**	**81,357**	**11,131**	**837**

*Campus enrollment figures and tribal agencies are not included in the state's population total. These figures are only used to tabulate the crime rate.
** Crime rates for colleges/universities/schools are not calculated for this publication.
†Arson offenses in this contributor report have not been included in the Total Crime Index or Crime Rate per 1,000 figures.

VIII

Contributor Participation

History of Program Participation

There are approximately 450 sheriffs' offices and police departments in Oklahoma. During 1973, an average of 65 law enforcement agencies contributed monthly reports directly to the Federal Bureau of Investigation.

The Oklahoma State Bureau of Investigation assumed the statewide administration of the Uniform Crime Reporting Program on September 1, 1973. Since that time, an astounding increase in the number of agencies who report directly to the Oklahoma State Bureau of Investigation has occurred. The table below sets forth the number of law enforcement agencies, by type, that have participated in the Oklahoma Uniform Crime Reporting Program for the years 2013, 2014, and 2015.

Table 54. Contributor History (2013-2015)

	2013			2014			2015		
	PD	SO	Total	PD	SO	Total	PD	SO	Total
January	251	77	**328**	248	77	**325**	256	76	**332**
February	251	77	**328**	248	76	**324**	256	76	**332**
March	251	77	**328**	248	77	**325**	256	76	**332**
April	251	77	**328**	248	77	**325**	257	76	**333**
May	251	77	**328**	248	77	**325**	257	76	**333**
June	251	77	**328**	248	77	**325**	256	76	**332**
July	251	77	**328**	248	77	**325**	256	76	**332**
August	251	77	**328**	248	76	**324**	256	76	**332**
September	252	77	**329**	248	77	**325**	256	76	**332**
October	251	77	**328**	248	77	**325**	256	76	**332**
November	251	77	**328**	248	76	**324**	255	76	**331**
December	251	77	**328**	248	76	**324**	255	76	**331**

Contributor History

There were 333 direct reporting law enforcement agencies in 2015 that provided UCR data directly to the Oklahoma State Bureau of Investigation's UCR state repository.

The following is a list of agencies that reported partial data or failed to report data during calendar year 2015. Statistics in this publication are reported as they are received from an agency during the calendar year and data received is not calculated or averaged to compensate for partial or missing data. For this reason, there may be discrepancies when comparing data in this publication with data in *Crime in the United States*.

OK0060200 Canton Police Department
OK0140200 Norman Police Department
OK0160600 Fletcher Police Department
OK0480300 Kingston Police Department
OK0491900 Grand River Dam Authority
OK0740000 Washington County Sheriff's Office

IX

STATE INCIDENT-BASED REPORTING SYSTEM

State Incident-Based Reporting System

Overview

The State Incident-Based Reporting System (SIBRS) is an online records management system maintained by the Oklahoma State Bureau of Investigation. The web-based program is available to law enforcement agencies that participate in the Uniform Crime Reporting (UCR) Program, which includes two systems: the Summary Reporting System (SRS) and the Incident-Based Reporting System (SIBRS).
In contrast to traditional summary reporting, incident-based reporting provides more details about crime incidents. In addition to offense information, SIBRS captures information about offenders, victims, and events surrounding incidents of crime. There is an emphasis at the state and federal level to transition agencies participating in the UCR Program to incident-based reporting. SIBRS participation is beneficial to contributing agencies for many reasons. For instance, the system's crime mapping feature provides agency leaders the capability to identify crime "hot spots." SIBRS is valuable to local law enforcement as they make decisions about funding and resource allocation.

SIBRS Participation

Of the 308 reporting agencies (not including schools/universities, state agencies, or tribal agencies), 256 (83%) contributed crime information through SIBRS, including 64 of 77 sheriffs' offices (83%) and 192 of 231 police departments (83%).

Based on population estimates provided by the Federal Bureau of Investigation, 41.1% of Oklahomans lived in a SIBRS reporting jurisdiction in 2015, and 27.1% of index crimes reported by law enforcement occurred in a SIBRS jurisdiction.

Many agencies that submitted data to SIBRS in 2015 served smaller jurisdictions in Oklahoma. Of the 256 SIBRS agencies, 225 served populations of less than 15,000. Fourteen agencies served populations of at least 25,000 – the largest SIBRS reporting agencies were Muskogee and Stillwater. Oklahoma's largest jurisdictions reported crime data in summary format.

Advantage of SIBRS

SIBRS offers many advantages compared to traditional summary reporting. Data are collected for 46 crimes (compared to eight in summary); arrests and clearances are linked to incidents; crimes that were attempted are separated from crimes that were completed; the Hierarchy Rule does not apply; and the definition of rape was expanded.

2015 Data

The following table and figures show selected offenses for 2015 reported by SIBRS jurisdictions.

Table 55. Offenses Reported by SIBRS Agencies, 2015

Type of Offense	Number of Offenses
Murder/ Non-Negligent Manslaughter	66
Negligent Manslaughter	7
Justifiable Homicide*	5
Kidnapping/Abduction*	210
Forcible Rape	497
Forcible Sodomy*	150
Sexual Assault with an Object*	63
Robbery	339
Aggravated Assault	2,697
Simple Assault*	10,794
Intimidation*	3,732
Extortion/Blackmail*	21
Burglary/Breaking and Entering	9,780
Motor Vehicle Theft	2,787
Shoplifting	3,887
Arson	312
Drug/Narcotic Violations*	9,827
Weapon Law Violations*	1,571

**SIBRS Offenses*

Figure 2. Reported Sex Offenses, by Month

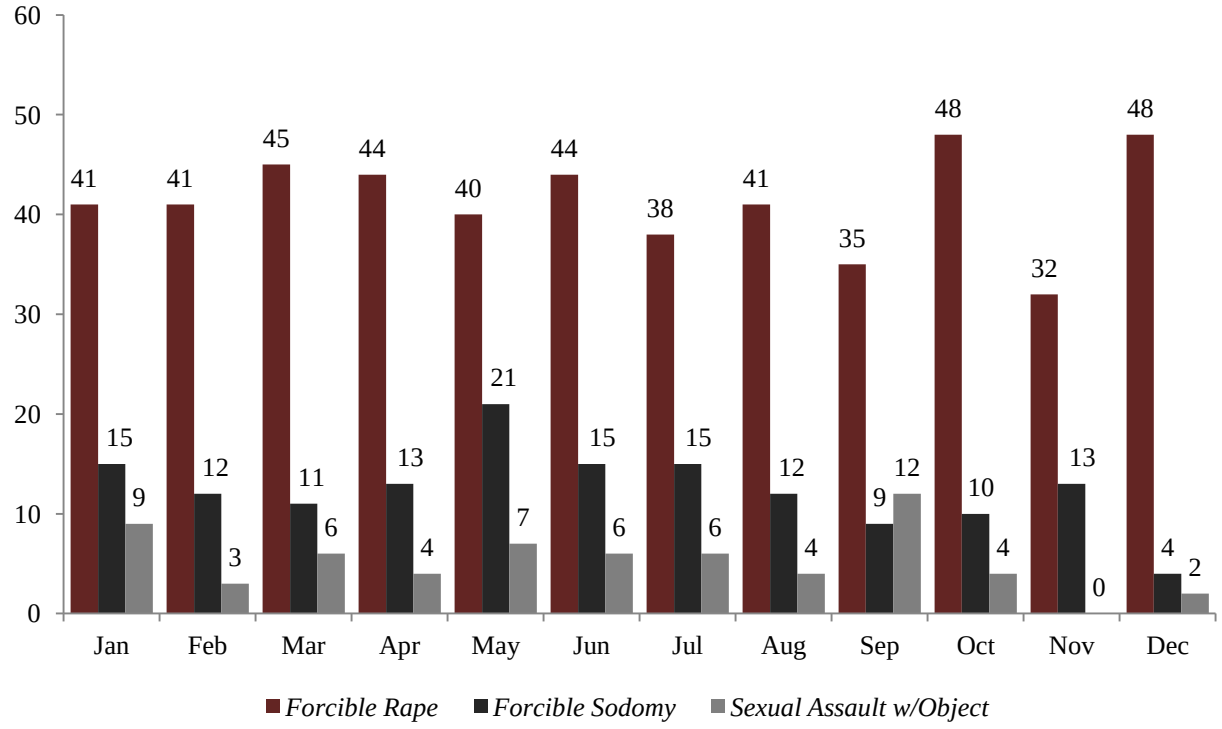

Figure 3. Reported Sex Offenses, by Time of Day

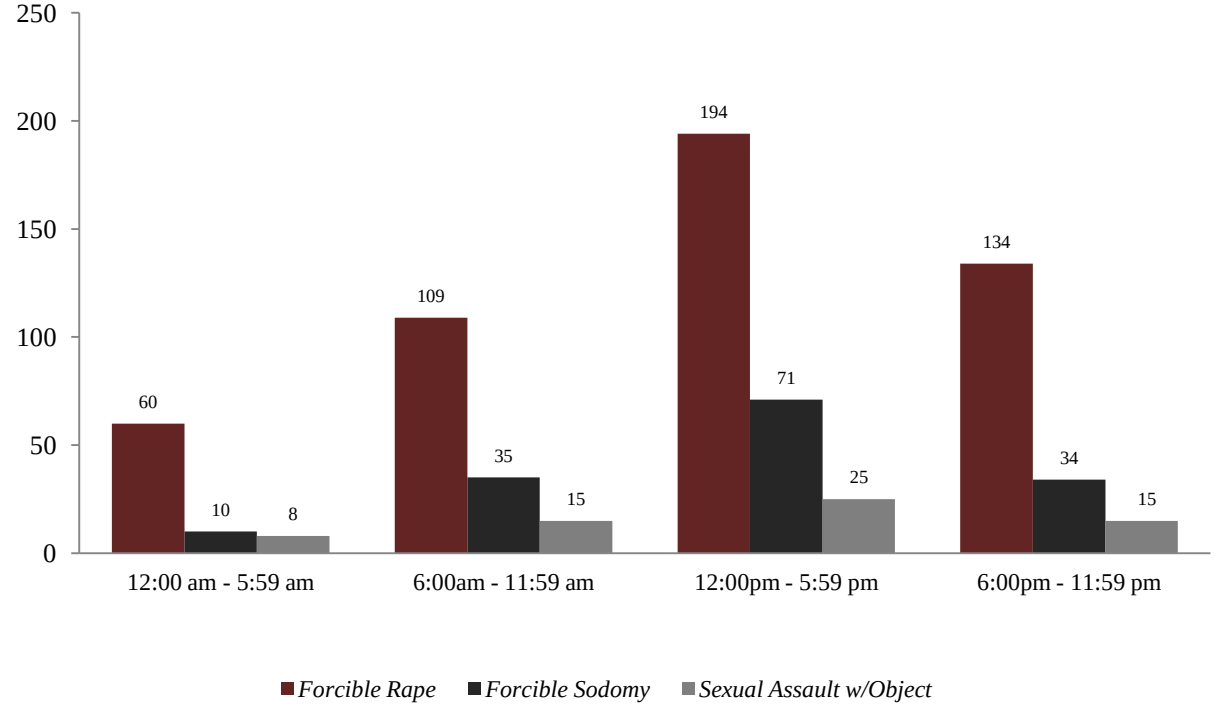

X

Statement of Regulations

Statement of Policy

The following regulations will be observed by this agency concerning the release of statistical information. Employees of the agency will observe these procedures and will not deviate from this policy without the express consent of the Director of the Oklahoma State Bureau of Investigation. All information to be released will originate from the Field Services Unit of the Oklahoma State Bureau of Investigation.

Regulations

1. This agency will publish an annual report reflecting crime in Oklahoma. This report will be distributed to the Governor, members of the Legislature, the Attorney General, law enforcement agencies, the State Library System, and to any agency or committee dedicated to law enforcement or criminal justice work.

2. Published annual reports will be released to the above named agencies at no charge. They will then be released to individuals or agencies extraneous to the criminal justice community who shall pay a fee of five dollars ($5.00) for every copy received.

3. UCR Information Requests:

   A. Information contained in the published annual report may be released via telephone, letter, etc., to any interested party.

   B. All requests for unpublished information from agencies or individuals extraneous to the criminal justice community should be submitted on an OSBI OPEN RECORDS ACT REQUEST FORM (ORA-1). In accordance with the Oklahoma Open Records Act, all requests may be subject to a charge.

   C. Law enforcement agencies may receive interim, unpublished, specialized reports identifying their agency only, provided the request is reasonable. Law enforcement agencies may also receive their respective county totals along with state or regional totals. All requests should be directed to the Supervisor of the Field Services Unit.

XI

Appendix

Glossary of Terms

Adult - For Uniform Crime Reporting purposes, a person 18 years of age or older.

Arrest Rate - The number of arrests reported for Part I and Part II offenses for each unit of population, generally per 100,000. The arrest rate is computed in the same manner as crime rates.

Clearance Rate - The number of clearances reported for Part I offenses. This rate is determined by dividing the number of clearances by the number of offenses.

Cleared By Arrest - For UCR purposes, an offense is cleared by arrest or solved when at least one person is (1) arrested, (2) charged with the commission of the offense, and (3) turned over for prosecution.

Crime Index - The sum total of the seven major offenses used to measure the extent, fluctuation, and distribution of crime in a given geographical area. Crime classifications used in the index are: (1) murder, (2) forcible rape, (3) robbery, (4) felonious assault, (5) breaking and entering, (6) larceny (theft), and (7) motor vehicle theft. Each of these offenses is referred to as an "index crime."

Crime Rate - The number of index crimes reported for each unit of population, generally 100,000. Crime rates are computed for communities by dividing the number of index crimes by the population and multiplying the answer by 100,000.

Environmental Factors – Conditions which affect the amount and type of crime that occurs in a geographical area.

Exceptional Clearance - A crime solution or clearance recorded when some element beyond law enforcement control precludes the placing of formal charges against the offender.

Juvenile - For UCR purposes, a person under the age of 18.

Non-Violent Crime - Consists of the index crimes of breaking and entering, larceny (theft) and motor vehicle theft.

Part I Offenses - The first of two main categories of crime classes comprising a universal crime classification system established for crime reporting purposes. Part I offenses are by their nature more serious and/or occur with greater frequency. The monthly tabulation of Part I offenses provides a count of "offenses known."

Part II Offenses - The second of two main categories of crime classes comprising a universal crime classification system established for crime reporting purposes. Part II offenses are generally less serious in nature and/or occur less frequently. Monthly tabulations of Part II offenses are limited to arrest information only.

Violent Crime - Consists of the index crimes of murder, rape, robbery, and aggravated assault.