Oklahoma EMS Stations by RTAB Region

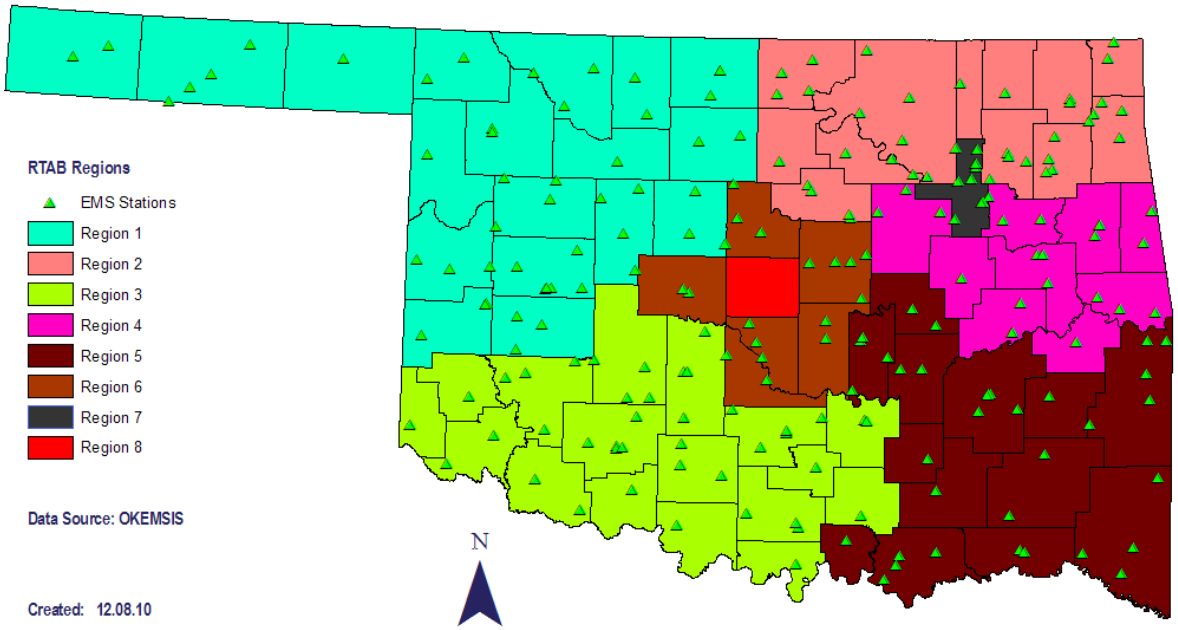

Data Source: OKEMSIS

Created: 12.08.10

Projection/Coordinate System: USGS Albers Equal Area Conic

0 37.5 75 150 Miles

Disclaimer: This map is a compilation of records, information and data from various city, county and state offices and other sources, affecting the area shown, and is the best representation of the data available at the time. The map and data are to be used for reference purposes only. The user acknowledges and accepts all inherent limitations of the map, including the fact that the data are dynamic and in a constant state of maintenance.

Emergency Systems
Medical Facilities
Protective Health
Oklahoma State Department of Health

County, City, and School EMS 522 Districts, Oklahoma 2010

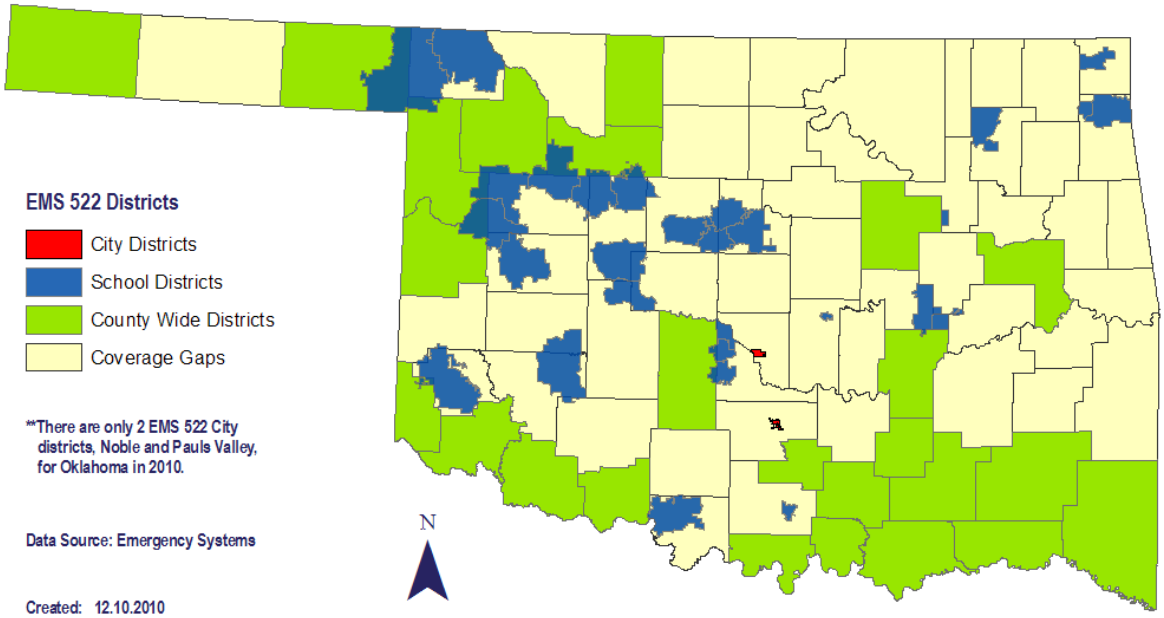

Data Source: Emergency Systems

Created: 12.10.2010

Projection/Coordinate System: USGS Albers Equal Area Conic

0 40 80 160
Miles

Disclaimer: This map is a compilation of records, information and data from various city, county and state offices and other sources, affecting the area shown, and is the best representation of the data available at the time. The map and data are to be used for reference purposes only. The user acknowledges and accepts all inherent limitations of the map, including the fact that the data are dynamic and in a constant state of maintenance.

Emergency Systems
Medical Facilities
Protective Health
Oklahoma State Department of Health

RTAB Region 3 EMS 522 Districts

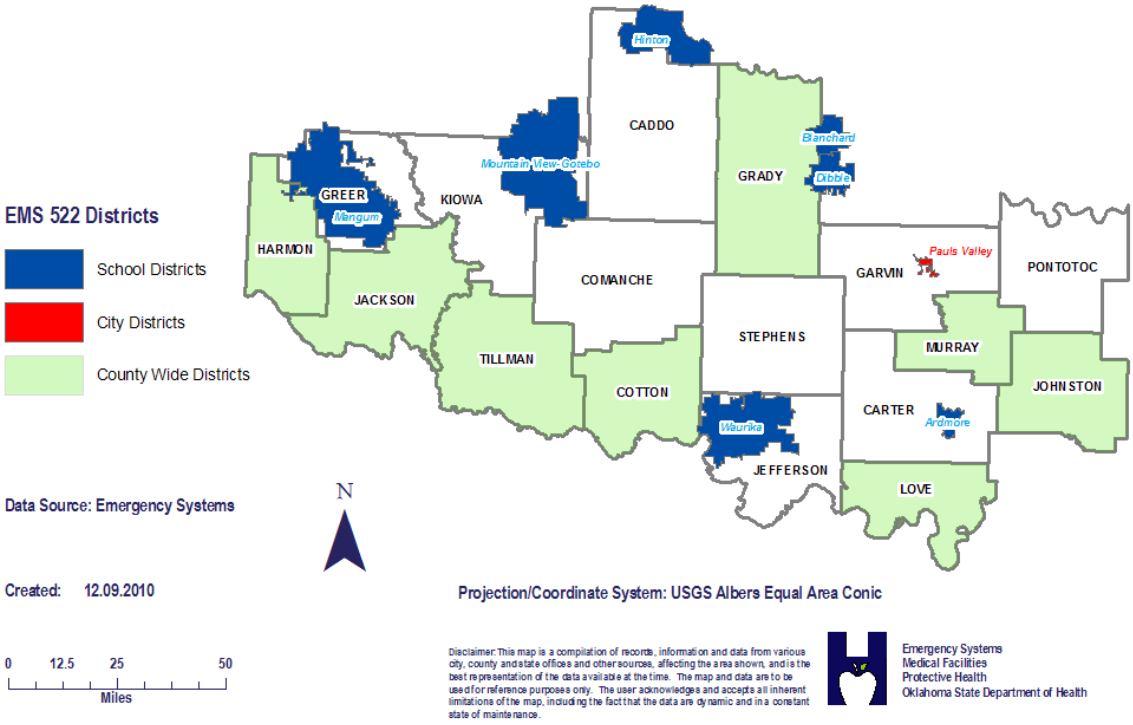

Data Source: Emergency Systems

Created: 12.09.2010

Projection/Coordinate System: USGS Albers Equal Area Conic

0 12.5 25 50
Miles

Disclaimer: This map is a compilation of records, information and data from various city, county and state offices and other sources, affecting the area shown, and is the best representation of the data available at the time. The map and data are to be used for reference purposes only. The user acknowledges and accepts all inherent limitations of the map, including the fact that the data are dynamic and in a constant state of maintenance.

Emergency Systems
Medical Facilities
Protective Health
Oklahoma State Department of Health

RTAB Region 1 by 522 EMS Districts

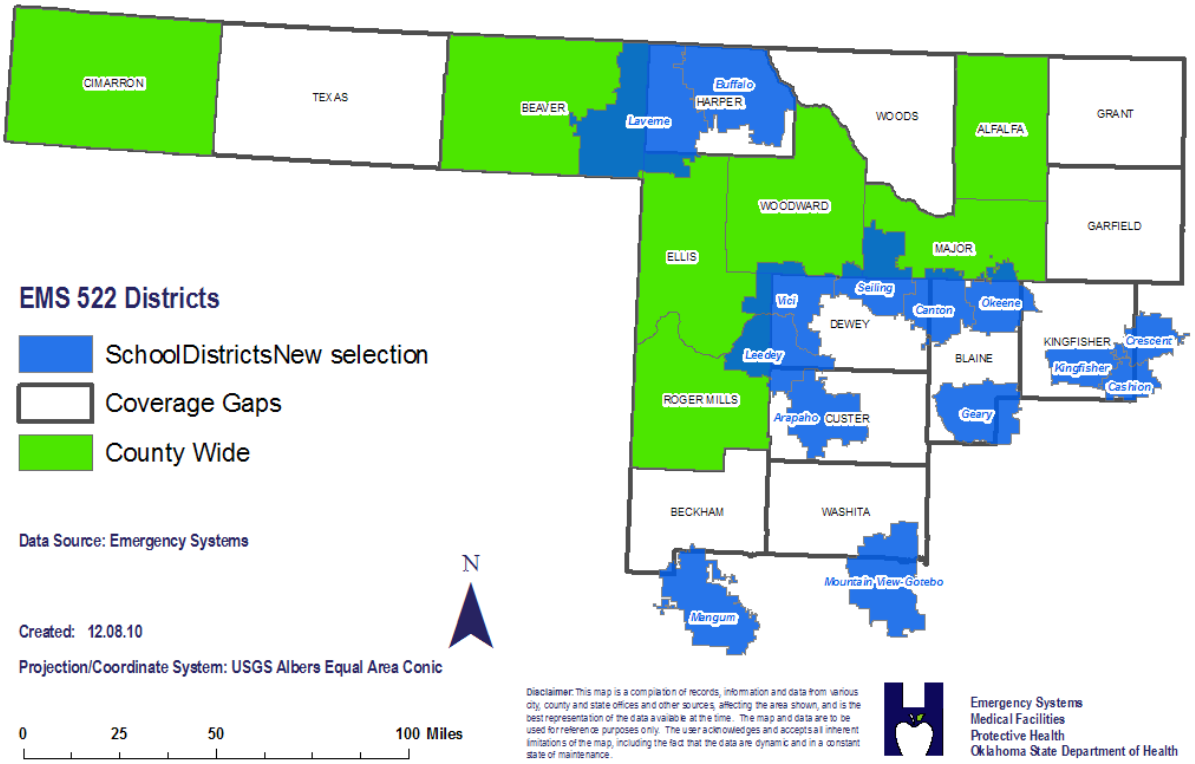

Disclaimer: This map is a compilation of records, information and data from various city, county and state offices and other sources, affecting the area shown, and is the best representation of the data available at the time. The map and data are to be used for reference purposes only. The user acknowledges and accepts all inherent limitations of the map, including the fact that the data are dynamic and in a constant state of maintenance.

Emergency Systems
Medical Facilities
Protective Health
Oklahoma State Department of Health

RTAB Region 2 by 522 EMS District

EMS 522 Districts

School Districts

**There are no county-wide or City 522 EMS Districts in Region 2.

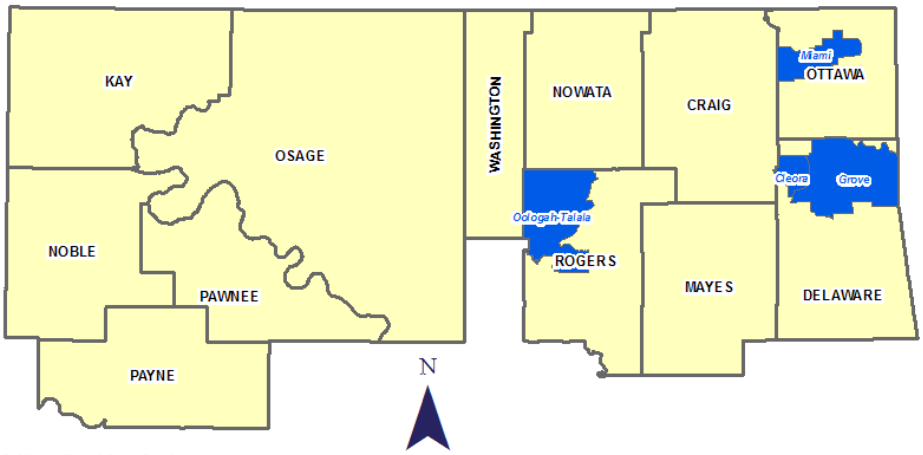

Data Source: Emergency Systems

Created: 12.09.2010

Projection/Coordinate System: USGS Albers Equal Area Conic

0 15 30 60
Miles

Disclaimer:This map is a compilation of records, information and data from various city, county and state offices and other sources, affecting the area shown, and is the best representation of the data available at the time. The map and data are to be used for reference purposes only. The user acknowledges and accepts all inherent limitations of the map, including the fact that the data are dynamic and in a constant state of maintenance.

Emergency Systems
Medical Facilities
Protective Health
Oklahoma State Department of Health

RTAB Region 4 by 522 EMS District

EMS 522 Districts

- School Districts
- County Wide Districts
- Coverage Gap

** There were no City Wide 522 Districts in Region 4.

Data Source: Emergency Systems

Created: MM.DD.YYYY

Projection/Coordinate System: USGS Albers Equal Area Conic

0 5 10 20
Miles

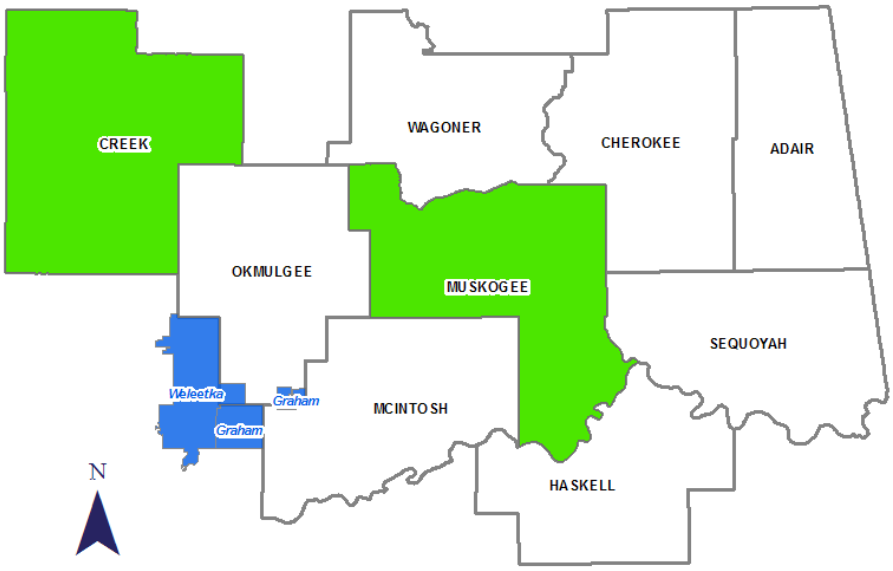

Disclaimer: This map is a compilation of records, information and data from various city, county and state offices and other sources, affecting the area shown, and is the best representation of the data available at the time. The map and data are to be used for reference purposes only. The user acknowledges and accepts all inherent limitations of the map, including the fact that the data are dynamic and in a constant state of maintenance.

Emergency Systems
Medical Facilities
Protective Health
Oklahoma State Department of Health

RTAB Region 5 EMS 522 Districts

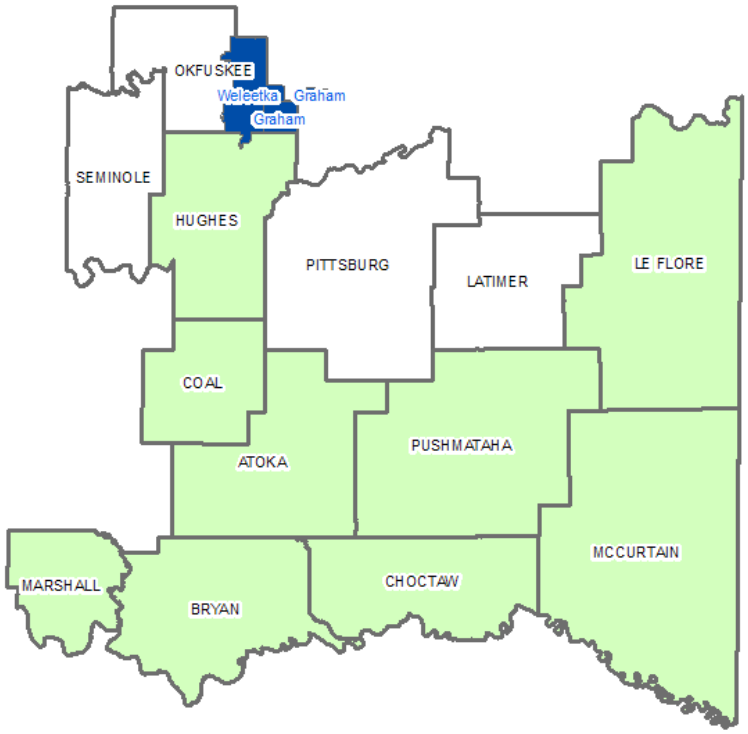

522 EMS Districts

- School District
- County Wide
- Coverage Gap

Data Source: Emergency Systems

Created: 12.10.2010

Projection/Coordinate System: USGS Albers Equal Area Conic

0 20 40 80
Miles

N

Disclaimer: This map is a compilation of records, information and data from various city, county and state offices and other sources, affecting the area shown, and is the best representation of the data available at the time. The map and data are to be used for reference purposes only. The user acknowledges and accepts all inherent limitations of the map, including the fact that the data are dynamic and in a constant state of maintenance.

Emergency Systems
Medical Facilities
Protective Health
Oklahoma State Department of Health

RTAB Region 6 EMS 522 Districts

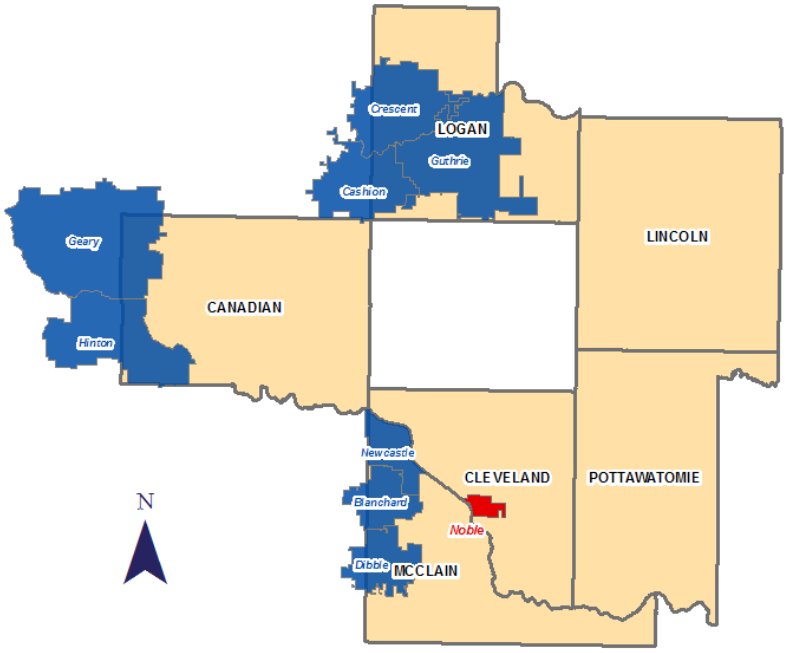

522 EMS Districts

- City District
- School Districts
- Coverage Gap

** There were no County Wide EMS Districts in Region 6.

Data Source: Emergency Systems

Created: 12.09.2010

Projection/Coordinate System: USGS Albers Equal Area Conic

0 12.5 25 50
Miles

Disclaimer: This map is a compilation of records, information and data from various city, county and state offices and other sources, affecting the area shown, and is the best representation of the data available at the time. The map and data are to be used for reference purposes only. The user acknowledges and accepts all inherent limitations of the map, including the fact that the data are dynamic and in a constant state of maintenance.

Emergency Systems
Medical Facilities
Protective Health
Oklahoma State Department of Health