



MARRIAGE AND DIVORCE STATISTICS 1990-2014

By County of Issuance

Oklahoma State Department of Health
1000 N.E. 10th Street
Oklahoma City, OK 73117
www.ok.gov/health

Terry Cline, Ph.D.
Commissioner of Health

Technical Notes

Total numbers only of marriages, absolute divorces and annulments are reported by county courts to the Oklahoma State Department of Health (OSDH). Marriage and divorce rates calculated are based on the total number of marriages, absolute divorces and annulments per 1,000 Oklahoma resident population. Data are tabulated on decrees issued in the state of Oklahoma, not by State of Residence. Therefore, marriages, divorces and annulments issued out of state to Oklahoma residents are not included while marriages, divorces and annulments issued in Oklahoma to out of state residents are included. Year of decree is defined as the year the decree was granted.

In years 2000-02, several counties (Canadian, Cleveland, Comanche, Garfield, Oklahoma, Payne, Rogers and Tulsa) had a change in software system from to record decrees filed and issued. Software design deficiencies left these counties unable to distinguish counts of final decrees issued from initial filings and related actions (such as child support payment adjustments) for a period of time. As a result, these counties may have failed to report or may not be able to accurately report total numbers of marriages, divorces and annulments for this report. Statewide total number of marriages and divorces, as well as statewide marriage and divorce rate, were not available for 2001 and 2002 as totals were not considered to be representative of the state.

The collection of detailed data on the total numbers and rates of marriages and divorces at the national and State levels by the National Center for Health Statistics (NCHS) was suspended beginning in January 1996 ([See Federal Register Notice, Dec. 15, 1995](#)). Limitations in the information collected by the States as well as budgetary considerations necessitated this action. The most recent comprehensive analyses of detailed marriage and divorce data are published in [Advance Report of Final Marriage Statistics, 1989-90](#) and [Advance Report of Final Divorce Statistics, 1989-90](#). NCHS continues to collect marital status in all of its population surveys and continues obtaining detailed information on out-of-wedlock births. This change was made to prioritize programs in a period of tightened resource constraints.

Viewed at either the individual level or the population level, marital status is a key variable in health, demographic, and policy research. As a result, national data on current marital status and on change in marital status is collected through a variety of Federal surveys and data systems. Among these systems are health surveys conducted by NCHS, the Current Population Survey conducted by the U.S. Bureau of the Census, and the records-based vital registration system conducted as a cooperative venture (the VSCP) between NCHS and the States. Within the VSCP, current marital status data are collected from birth certificates in the birth registration system resulting, for example, in data on out-of-wedlock births. Marital status is also collected from death certificates in the death registration system.

NCHS data systems are continually being reviewed in light of resource constraints to assure that efforts are focused on the highest priority data needs. At a time when policy issues related to families are of great interest, NCHS has exercised caution to assure that data systems will be available to support monitoring and research interests in key priority areas. NCHS has systematically reviewed the availability and uses of detailed data on marriages and divorces. This review has led to the conclusion that the data most needed for setting policy (e.g., information on family formation, out- of-wedlock births, children living in single parent families) can be obtained through other sources, such as the birth registration system, other NCHS surveys, and the Current Population Survey.

The discontinuation of collection of detailed data from marriage and divorce certificates has resulted in a loss of data to researchers who relied on this data source for information on annual changes in the collective marriage and divorce behavior of the population, including trends and differentials in the propensity to marry, to divorce, and to remarry after divorce or widowhood. However, much of this information is available on a 5-year cycle from the June Marital History Supplement of the Current Population Survey.

Count of Oklahoma Marriage Licenses Issued (1990-2014) as reported by the Oklahoma State Courts Network

	1990	1995*	2000	2001	2002	2003	2004	2005	2006	2007	2008	2009	2010	2011	2012	2013	2014
Oklahoma	33,249	28,616	N/A	N/A	N/A	23,237	22,698	27,361	27,962	28,419	27,356	26,809	27,012	27,827	28,293	27,275	29,313
Adair	134	116	105	132	87	64	61	115	121	135	138	118	115	124	127	122	147
Alfalfa	46	28	27	19	24	28	33	40	38	39	43	44	47	46	69	51	47
Atoka	121	111	78	109	94	86	81	104	92	94	90	104	80	90	85	96	89
Beaver	40	34	29	42	32	25	22	36	30	37	29	39	26	19	31	21	28
Beckham	192	151	118	117	119	118	124	146	156	254	167	156	165	200	187	174	202
Blaine	72	67	65	42	61	49	49	47	51	51	57	47	40	44	47	34	47
Bryan	638	477	417	319	332	282	317	353	373	404	456	423	409	400	440	487	515
Caddo	209	161	153	160	129	108	116	160	148	163	156	178	160	162	161	168	160
Canadian	517	429	366	334	294	296	293	502	559	671	765	739	773	739	790	778	728
Carter	562	481	357	346	340	337	141	378	399	433	408	337	380	377	395	391	457
Cherokee	243	224	214	213	199	207	203	265	305	312	323	306	283	299	322	299	300
Choctaw	239	209	144	133	151	144	105	191	141	177	153	178	192	167	149	144	167
Cimarron	34	33	16	17	20	8	18	21	15	15	10	6	15	9	16	18	11
Cleveland	1320	1188	1042	1020	1004	958	985	1292	1335	1663	1754	1755	1671	1803	2010	1918	1901
Coal	48	44	22	37	38	36	35	38	43	51	43	38	33	41	38	31	35
Comanche	1436	906	680	790	855	802	769	1147	1161	1384	1306	1330	1386	1446	1436	1237	1407
Cotton	34	37	38	24	25	30	29	38	45	51	42	24	37	35	41	35	43
Craig	98	76	77	65	66	58	47	100	84	118	156	106	111	90	96	86	96
Creek	583	469	353	395	368	372	355	499	569	549	559	519	569	562	552	555	542
Custer	227	218	185	190	151	170	158	262	216	215	221	194	205	226	220	185	173
Delaware	139	109	124	115	114	91	94	227	227	202	227	229	188	208	231	201	232
Dewey	28	N/A	N/A	21	24	17	24	36	24	20	29	31	25	31	29	32	49
Ellis	27	17	15	11	16	15	7	17	15	11	28	32	33	34	41	37	39
Garfield	621	484	454	437	478	407	388	461	541	522	502	476	480	499	507	558	560
Garvin	233	160	152	169	141	167	123	253	235	229	192	234	219	214	242	204	189
Grady	328	325	320	288	283	258	298	319	367	334	325	302	353	326	299	302	293
Grant	28	16	26	19	16	17	10	24	25	18	18	14	19	31	29	24	16
Greer	55	40	37	40	34	33	17	56	58	38	42	45	44	43	28	35	17
Harmon	24	22	11	11	12	14	11	23	17	18	23	17	12	18	13	20	18
Harper	33	25	25	26	23	30	14	40	16	17	25	31	29	31	22	45	32
Haskell	133	99	75	85	67	53	53	81	101	77	82	80	84	73	98	87	98
Hughes	78	100	64	79	64	62	58	83	72	69	79	93	79	77	79	84	76
Jackson	222	171	143	153	148	148	100	154	185	190	165	135	124	133	151	178	195
Jefferson	87	88	38	43	26	36	23	50	42	45	48	36	38	45	47	35	38
Johnston	63	59	56	57	50	69	39	67	61	69	49	53	49	48	71	65	60
Kay	419	387	335	390	332	339	289	400	440	455	429	345	364	411	362	363	425
Kingfisher	106	108	76	87	75	83	81	102	119	101	125	96	102	90	110	116	130
Kiowa	64	50	65	52	57	70	44	62	69	76	65	63	65	65	68	56	59

Count of Oklahoma Marriage Licenses Issued (1990-2014) as reported by the Oklahoma State Courts Network

	1990	1995*	2000	2001	2002	2003	2004	2005	2006	2007	2008	2009	2010	2011	2012	2013	2014
Oklahoma	33,249	28,616	N/A	N/A	N/A	23,237	22,698	27,361	27,962	28,419	27,356	26,809	27,012	27,827	28,293	27,275	29,313
Latimer	82	53	16	14	35	50	61	82	54	62	83	78	55	76	85	80	73
Le Flore	389	346	225	219	201	202	107	293	314	261	302	282	317	308	314	286	344
Lincoln	191	118	N/A	N/A	131	145	134	176	151	198	175	216	200	209	199	195	170
Logan	204	220	232	207	207	183	156	268	306	344	322	261	259	256	233	247	242
Love	146	111	86	87	71	81	66	114	126	126	143	158	161	138	175	155	212
McClain	218	186	213	230	212	157	147	229	239	242	226	217	204	196	209	219	242
McCurtain	339	198	166	146	164	126	105	172	190	172	209	199	216	190	217	234	190
McIntosh	116	100	76	80	76	79	69	104	102	118	106	105	92	83	97	76	112
Major	62	45	37	41	45	40	36	50	50	45	42	41	43	52	49	56	65
Marshall	94	84	95	100	61	107	93	137	147	143	127	147	128	146	150	151	131
Mayer	222	195	184	159	162	211	162	286	262	276	270	249	261	261	269	232	287
Murray	123	115	79	69	80	89	52	97	100	88	82	113	105	81	98	109	130
Muskogee	611	477	413	435	455	402	371	495	532	525	523	578	528	537	556	458	496
Noble	83	80	64	50	56	46	64	80	104	89	88	81	73	66	62	78	63
Nowata	58	54	47	50	48	62	33	47	68	54	44	51	50	48	62	39	48
Okfuskee	76	64	59	57	55	67	55	72	66	88	66	56	73	72	82	56	74
Oklahoma	7,120	6,872	6,917	N/A	N/A	5,910	6,456	6,204	6,341	5,617	5,080	5,142	5,180	5,529	5,536	5,461	6,094
Okmulgee	284	262	200	202	241	223	201	280	255	285	259	254	286	289	219	266	292
Osage	122	98	99	84	71	61	71	115	98	116	101	100	106	94	107	105	98
Ottawa	3466	3071	2262	2175	2091	1980	1852	1709	1633	1467	1252	1253	1216	1200	1148	932	1008
Pawnee	114	93	82	72	68	72	56	73	62	88	75	79	72	69	80	72	95
Payne	551	480	348	228	474	439	439	494	514	502	504	532	523	504	503	478	494
Pittsburg	368	300	297	257	234	206	214	261	291	302	363	346	319	351	296	324	339
Pontotoc	356	311	329	343	316	288	282	354	359	390	362	400	370	348	374	360	390
Pottawatomie	551	532	531	995	569	444	444	578	576	629	574	546	516	578	513	526	556
Pushmataha	96	73	56	63	73	149	66	82	89	94	90	77	78	103	90	75	74
Roger Mills	32	22	17	19	17	21	19	22	19	27	28	21	16	15	21	19	30
Rogers	369	369	301	340	337	311	350	518	461	541	550	495	509	562	578	515	636
Seminole	199	151	122	143	129	140	122	170	171	159	145	150	157	146	171	151	117
Sequoyah	217	174	111	132	134	126	164	203	240	244	226	265	275	236	223	235	278
Stephens	300	233	258	201	237	201	185	248	249	275	291	290	297	303	256	258	277
Texas	137	111	109	119	110	108	96	118	132	150	151	110	139	164	142	136	135
Tillman	58	47	22	31	29	40	26	40	27	29	45	38	36	34	30	29	33
Tulsa	5,366	4,401	4,272	4,140	3,840	3,644	3,564	4,056	4,150	4,341	4,135	4,012	4,164	4,342	4,531	4,402	4,847
Wagoner	188	170	159	157	179	179	161	244	262	270	257	238	269	289	274	266	303
Washington	544	355	344	342	315	292	408	397	345	442	390	405	436	373	404	420	447
Washita	73	73	64	62	54	48	50	68	113	86	89	78	71	93	103	88	84
Woods	75	78	65	54	45	63	35	62	55	58	53	40	52	44	35	59	50
Woodward	168	175	158	154	132	158	112	174	214	169	199	153	156	186	163	155	136

*State total excludes Dewey County due to non-report

Oklahoma Marriage Rates (1990-2014) based on the number of marriage licenses issued in Oklahoma by County of Issue

	1990	1995*	2000	2001	2002	2003	2004	2005	2006	2007	2008	2009	2010	2011	2012	2013	2014
Oklahoma	10.6	8.7	N/A	N/A	N/A	6.6	6.4	7.7	7.8	7.8	7.5	7.2	7.2	7.3	7.4	7.1	7.6
Adair	7.3	5.8	5.0	6.3	4.1	3.0	2.8	5.3	5.4	6.0	6.2	5.2	5.1	5.5	5.7	5.5	6.6
Alfalfa	7.2	4.5	4.4	3.2	4.1	4.8	5.7	7.0	6.7	6.9	7.7	7.9	8.3	8.1	12.2	8.7	8.1
Atoka	9.5	8.2	5.6	7.9	6.8	6.2	5.8	7.4	6.6	6.7	6.3	7.3	5.6	6.3	6.1	6.9	6.5
Beaver	6.7	5.8	5.0	7.4	5.7	4.5	3.9	6.5	5.4	6.6	5.3	7.0	4.6	3.4	5.5	3.8	5.1
Beckham	10.2	8.0	6.0	5.9	5.9	6.0	6.7	7.6	7.8	11.6	7.3	7.0	7.5	9.0	8.1	7.4	8.5
Blaine	6.3	5.7	5.4	3.5	5.3	4.4	4.0	3.8	4.3	4.2	4.7	4.0	4.0	4.5	4.8	3.5	4.7
Bryan	19.8	13.9	11.4	8.7	9.0	7.6	8.4	9.2	9.4	10.0	11.0	10.1	9.6	9.3	10.1	11.0	11.6
Caddo	7.1	5.3	5.1	5.4	4.4	3.7	3.9	5.5	5.1	5.8	5.5	6.0	5.4	5.5	5.4	5.7	5.5
Canadian	6.9	5.3	4.1	3.7	3.2	3.2	3.0	5.1	5.4	6.3	7.0	6.5	6.6	6.2	6.4	6.2	5.6
Carter	13.1	10.8	7.8	7.6	7.4	7.3	3.1	8.2	8.6	9.3	8.7	7.1	8.0	7.8	8.2	8.1	9.4
Cherokee	7.1	5.8	5.0	4.9	4.6	4.7	4.6	5.9	6.7	6.9	7.0	6.6	6.0	6.2	6.7	6.2	6.2
Choctaw	15.6	13.6	9.4	8.8	9.9	9.5	6.9	12.5	9.2	11.6	10.1	11.8	12.6	11.0	9.8	9.6	11.0
Cimarron	10.3	10.4	5.1	5.6	6.9	2.8	6.6	8.0	5.8	5.9	4.1	2.4	6.1	3.6	6.7	7.7	4.8
Cleveland	7.6	6.2	5.0	4.8	4.6	4.3	4.4	5.6	5.6	6.9	7.1	7.0	6.5	6.9	7.6	7.1	7.0
Coal	8.4	7.4	3.7	6.2	6.4	6.1	6.0	6.6	7.6	8.9	7.5	6.4	5.6	6.9	6.4	5.3	6.0
Comanche	12.9	7.8	5.9	7.0	7.5	7.2	6.6	10.0	10.0	11.6	11.1	11.1	11.1	11.5	11.4	9.9	11.3
Cotton	5.1	5.5	5.7	3.7	3.9	4.7	4.6	5.9	7.1	8.1	6.8	3.9	6.0	5.7	6.7	5.7	7.0
Craig	7.0	5.3	5.2	4.4	4.5	3.9	3.2	6.7	5.6	7.9	10.5	7.1	7.4	6.0	6.5	5.9	6.6
Creek	9.6	7.3	5.2	5.8	5.4	5.5	5.2	7.4	8.4	8.0	8.1	7.5	8.1	8.0	7.8	7.9	7.7
Custer	8.5	8.2	7.1	7.4	6.0	6.7	6.2	10.1	8.3	8.2	8.2	7.1	7.5	8.1	7.7	6.3	5.9
Delaware	4.9	3.3	3.3	3.1	3.0	2.4	2.4	5.8	5.6	4.9	5.5	5.5	4.5	5.0	5.6	4.9	5.6
Dewey	5.1	N/A	N/A	4.5	5.2	3.7	5.1	7.8	5.2	4.3	6.1	6.5	5.2	6.4	6.1	6.6	10.0
Ellis	6.0	4.1	3.7	2.8	4.0	3.8	1.8	4.3	3.8	2.8	6.9	7.8	7.9	8.4	10.0	8.9	9.4
Garfield	11.0	8.4	7.9	7.6	8.3	7.1	6.8	8.0	9.4	9.0	8.5	7.9	7.9	8.2	8.3	9.0	8.9
Garvin	8.8	6.0	5.6	6.3	5.2	6.2	4.6	9.3	8.6	8.4	7.0	8.5	8.0	7.8	8.9	7.5	6.9
Grady	7.9	7.5	7.0	6.3	6.1	5.5	6.2	6.5	7.3	6.6	6.3	5.8	6.7	6.1	5.6	5.6	5.4
Grant	4.9	2.9	5.1	3.8	3.2	3.4	2.1	5.0	5.4	3.9	3.9	3.1	4.2	6.8	6.4	5.3	3.6
Greer	8.4	6.2	6.1	6.8	5.7	5.6	2.8	9.2	9.6	6.2	6.8	7.2	7.1	7.0	4.6	5.7	2.8
Harmon	6.4	6.1	3.4	3.5	3.9	4.7	3.7	7.8	5.8	6.4	8.1	5.9	4.1	6.2	4.5	7.0	6.4
Harper	8.1	6.6	7.1	7.5	6.6	8.8	4.0	11.6	4.5	4.8	6.9	8.5	7.9	8.4	6.0	11.8	8.4
Haskell	12.1	8.7	6.3	7.2	5.7	4.4	4.4	6.7	8.2	6.2	6.5	6.3	6.6	5.7	7.6	6.7	7.6
Hughes	6.0	7.7	4.5	5.7	4.6	4.5	4.2	6.1	5.4	5.1	5.9	6.8	5.6	5.6	5.7	6.1	5.5
Jackson	7.8	5.7	5.1	5.5	5.4	5.4	3.6	5.7	6.9	7.2	6.3	5.1	4.7	5.0	5.8	6.8	7.5
Jefferson	12.4	12.5	5.6	6.5	4.0	5.5	3.5	7.7	6.5	7.0	7.5	5.5	5.9	6.9	7.4	5.4	6.0
Johnston	6.3	5.8	5.3	5.4	4.8	6.6	3.7	6.4	5.7	6.4	4.5	4.9	4.5	4.3	6.5	5.9	5.4
Kay	8.7	8.0	7.0	8.2	7.0	7.2	6.2	8.6	9.5	9.8	9.2	7.4	7.8	8.9	7.9	8.0	9.3
Kingfisher	8.0	7.9	5.5	6.3	5.4	5.9	5.7	7.1	8.2	6.9	8.5	6.4	6.8	5.9	7.3	7.6	8.4
Kiowa	5.6	4.6	6.4	5.2	5.7	7.0	4.5	6.2	7.1	8.0	6.8	6.7	6.9	6.9	7.3	6.0	6.3

Oklahoma Marriage Rates (1990-2014) based on the number of marriage licenses issued in Oklahoma by County of Issue

	1990	1995*	2000	2001	2002	2003	2004	2005	2006	2007	2008	2009	2010	2011	2012	2013	2014
Oklahoma	10.6	8.7	N/A	N/A	N/A	6.6	6.4	7.7	7.8	7.8	7.5	7.2	7.2	7.3	7.4	7.1	7.6
Latimer	7.9	5.0	1.5	1.3	3.3	4.7	5.7	7.6	5.0	5.7	7.5	7.0	4.9	6.8	7.7	7.4	6.8
Le Flore	9.0	7.5	4.7	4.6	4.2	4.2	2.2	6.0	6.4	5.3	6.1	5.6	6.3	6.1	6.3	5.7	6.9
Lincoln	6.6	3.9	N/A	N/A	4.0	4.4	4.1	5.3	4.5	5.9	5.2	6.3	5.8	6.1	5.8	5.7	4.9
Logan	7.0	7.0	6.8	6.0	5.9	5.1	4.4	7.3	8.3	8.9	8.1	6.3	6.2	6.0	5.3	5.6	5.3
Love	18.7	13.1	9.7	9.9	8.0	9.1	7.3	12.4	13.7	13.6	15.4	16.9	17.0	14.7	18.3	15.9	21.7
McClain	9.5	7.3	7.6	8.3	7.5	5.4	5.0	7.6	7.6	7.5	6.8	6.4	5.9	5.6	5.9	6.0	6.5
McCurtain	10.2	5.8	4.8	4.3	4.9	3.7	3.2	5.2	5.7	5.2	6.3	6.0	6.5	5.4	6.1	6.4	5.1
McIntosh	6.9	5.4	3.9	4.1	3.9	4.0	3.5	5.3	5.2	5.9	5.3	5.2	4.5	4.1	4.7	3.7	5.6
Major	7.8	5.9	4.9	5.4	6.0	5.4	4.8	6.8	6.7	6.0	5.6	5.4	5.7	6.8	6.4	7.3	8.4
Marshall	8.7	6.9	7.2	7.5	4.5	7.7	6.6	9.3	9.8	9.3	8.2	9.4	8.1	9.1	9.4	9.4	8.1
Mayes	6.6	5.4	4.8	4.1	4.2	5.4	4.1	7.2	6.5	6.8	6.6	6.1	6.3	6.3	6.5	5.7	7.0
Murray	10.3	9.4	6.3	5.4	6.3	7.0	4.1	7.6	7.7	6.8	6.2	8.4	7.8	6.0	7.2	7.9	9.4
Muskogee	9.0	6.9	5.9	6.3	6.6	5.8	5.3	7.1	7.6	7.5	7.5	8.2	7.4	7.6	7.9	6.5	7.1
Noble	7.5	7.0	5.6	4.4	4.9	4.0	5.6	7.0	9.1	7.8	7.6	7.0	6.3	5.7	5.4	6.8	5.5
Nowata	5.8	5.3	4.4	4.7	4.5	5.7	3.1	4.4	6.4	5.0	4.1	4.8	4.8	4.5	5.8	3.7	4.6
Okfuskee	6.6	5.5	5.0	4.8	4.7	5.6	4.6	6.1	5.5	7.3	5.5	4.6	6.0	5.8	6.6	4.5	6.1
Oklahoma	11.9	10.8	10.5	N/A	N/A	8.8	9.5	9.1	9.2	8.1	7.2	7.2	7.2	7.5	7.5	7.2	8.0
Okmulgee	7.8	6.9	5.0	5.1	6.1	5.6	5.1	7.1	6.5	7.2	6.6	6.4	7.1	7.2	5.5	6.7	7.5
Osage	2.9	2.3	2.2	1.9	1.6	1.3	1.5	2.5	2.1	2.5	2.1	2.1	2.2	2.0	2.2	2.2	2.0
Ottawa	113.2	96.5	68.1	65.8	64.0	60.9	56.9	52.3	49.5	45.2	39.3	39.3	38.2	37.7	35.6	28.9	31.4
Pawnee	7.3	5.9	4.9	4.3	4.1	4.3	3.4	4.4	3.7	5.3	4.6	4.8	4.3	4.1	4.9	4.4	5.8
Payne	9.0	7.4	5.1	3.3	6.7	6.1	6.1	6.8	6.9	6.8	6.7	6.9	6.8	6.5	6.4	6.0	6.2
Pittsburg	9.0	6.9	6.8	5.9	5.3	4.7	4.9	5.9	6.5	6.7	8.0	7.5	7.0	7.7	6.6	7.2	7.6
Pontotoc	10.4	8.9	9.4	9.8	9.0	8.2	8.0	10.0	10.1	10.8	9.9	10.7	9.8	9.2	9.9	9.5	10.3
Pottawatomie	9.4	8.6	8.1	15.0	8.6	6.6	6.6	8.6	8.5	9.2	8.3	7.9	7.4	8.2	7.2	7.4	7.7
Pushmataha	8.7	6.4	4.8	5.4	6.3	13.0	5.8	7.2	7.8	8.2	7.8	6.7	6.7	9.0	8.0	6.7	6.7
Roger Mills	7.8	5.9	5.0	5.7	5.2	6.5	5.7	6.5	5.6	7.9	7.9	5.8	4.4	4.1	5.6	5.1	8.0
Rogers	6.7	6.0	4.2	4.7	4.5	4.0	4.4	6.4	5.6	6.4	6.4	5.7	5.8	6.4	6.5	5.8	7.1
Seminole	7.9	6.0	4.9	5.8	5.3	5.7	4.9	6.8	6.8	6.4	5.8	5.9	6.2	5.8	6.7	5.9	4.6
Sequoyah	6.4	4.8	2.8	3.4	3.4	3.2	4.1	5.0	5.8	5.9	5.4	6.3	6.5	5.6	5.4	5.7	6.7
Stephens	7.1	5.4	6.0	4.7	5.5	4.7	4.3	5.7	5.7	6.2	6.5	6.5	6.6	6.7	5.7	5.7	6.2
Texas	8.3	6.4	5.4	6.0	5.6	5.5	4.9	6.1	6.8	7.8	7.7	5.5	6.7	7.7	6.6	6.2	6.2
Tillman	5.6	4.9	2.4	3.4	3.3	4.5	3.0	4.7	3.2	3.5	5.5	4.7	4.5	4.2	3.8	3.8	4.3
Tulsa	10.6	8.3	7.6	7.3	6.7	6.4	6.3	7.1	7.2	7.5	7.0	6.7	6.9	7.1	7.4	7.1	7.7
Wagoner	3.9	3.2	2.8	2.7	3.0	2.9	2.6	3.8	3.9	3.9	3.6	3.3	3.7	3.9	3.7	3.5	4.0
Washington	11.3	7.3	7.0	7.0	6.4	6.0	8.3	8.1	7.0	8.8	7.7	8.0	8.5	7.2	7.8	8.1	8.6
Washita	6.4	6.3	5.6	5.5	4.8	4.3	4.5	6.1	9.9	7.4	7.7	6.7	6.1	8.0	8.9	7.5	7.3
Woods	8.2	8.6	7.2	6.1	5.1	7.2	4.0	7.1	6.4	6.7	6.2	4.6	5.8	5.0	4.0	6.5	5.4
Woodward	8.9	9.3	8.6	8.4	7.1	8.5	5.9	9.1	11.1	8.5	9.9	7.5	7.8	9.3	7.9	7.3	6.3

Count of Oklahoma Divorce Decrees Issued (1990-2014) as reported by the Oklahoma State Courts Network

	1990	1995	2000	2001	2002	2003*	2004	2005	2006	2007	2008	2009	2010	2011	2012	2013	2014
Oklahoma	24,977	21,573	20,309	N/A	N/A	17,931	17,758	18,899	18,962	18,851	19,336	19,015	19,589	19,651	18,847	17,227	17,528
Adair	141	125	92	98	85	101	77	123	127	142	145	153	164	150	101	116	95
Alfalfa	39	0	28	26	20	23	16	26	19	21	22	20	18	16	23	10	21
Atoka	78	108	70	94	82	63	60	65	60	62	82	97	84	61	77	65	56
Beaver	30	28	16	15	19	24	14	18	18	19	15	21	19	13	28	16	17
Beckham	160	121	103	107	108	105	114	121	117	152	153	148	132	137	129	122	131
Blaine	69	45	42	55	41	47	35	43	30	33	39	42	50	53	39	53	43
Bryan	230	177	290	279	242	249	275	240	234	221	278	271	216	207	217	172	174
Caddo	165	142	158	135	156	117	110	82	80	100	109	104	126	105	103	100	92
Canadian	534	541	483	502	497	482	404	486	525	584	547	539	616	560	656	549	580
Carter	329	284	329	289	239	232	206	190	201	208	234	211	255	258	224	180	212
Cherokee	240	292	258	248	228	212	178	214	187	160	200	196	214	212	136	150	180
Choctaw	115	134	114	90	96	71	78	73	79	89	99	66	83	91	90	33	39
Cimarron	9	14	10	7	9	14	11	8	11	10	9	11	9	16	15	10	14
Cleveland	1221	1230	1094	1129	1173	1131	1015	1029	1301	1251	1680	1478	1464	1489	1450	1415	1573
Coal	32	34	31	35	32	46	39	34	43	27	46	33	41	23	32	22	19
Comanche	1059	952	795	734	730	701	852	777	874	884	850	949	982	920	856	801	827
Cotton	32	21	31	38	32	36	35	23	28	35	38	26	31	29	23	23	17
Craig	84	108	99	94	96	78	91	88	108	100	99	100	85	78	88	82	61
Creek	479	459	305	487	344	355	311	295	344	319	383	357	387	350	374	290	285
Custer	145	143	147	119	107	115	129	133	122	116	115	113	139	148	138	119	92
Delaware	160	291	216	245	234	259	231	204	233	208	218	186	195	237	212	198	205
Dewey	24	29	18	6	9	18	12	25	9	21	15	10	21	17	11	15	20
Ellis	24	15	19	24	21	14	21	14	28	27	20	25	23	15	19	13	23
Garfield	397	416	354	n/a	n/a	n/a	409	312	215	353	369	341	384	346	335	277	377
Garvin	157	172	181	126	163	147	134	149	156	130	136	122	144	161	146	140	128
Grady	286	298	307	260	308	282	282	287	295	295	290	300	296	279	289	297	242
Grant	20	6	13	13	10	21	16	3	6	11	10	9	11	14	23	14	11
Greer	42	29	42	29	30	46	30	26	17	25	27	9	12	31	24	48	13
Harmon	17	19	20	20	26	14	11	10	14	13	12	18	16	11	19	14	9
Harper	28	24	29	22	14	25	6	7	21	19	17	26	22	21	11	47	15
Haskell	103	132	143	129	80	77	84	73	79	83	83	87	85	88	72	73	65
Hughes	66	66	89	94	52	63	77	70	74	73	73	88	66	58	70	47	61
Jackson	201	234	214	137	136	149	170	171	155	135	155	158	175	203	142	137	134
Jefferson	57	39	43	38	46	31	39	36	27	40	36	38	41	25	30	30	26
Johnston	64	54	75	68	71	50	53	55	67	59	44	47	56	47	55	53	43
Kay	324	303	303	285	308	313	274	250	279	275	196	266	205	217	262	215	260
Kingfisher	81	56	69	50	63	55	51	54	43	50	62	59	57	55	81	66	50
Kiowa	53	63	54	50	59	66	40	36	52	54	48	38	41	47	43	42	33

Count of Oklahoma Divorce Decrees Issued (1990-2014) as reported by the Oklahoma State Courts Network

	1990	1995	2000	2001	2002	2003*	2004	2005	2006	2007	2008	2009	2010	2011	2012	2013	2014
Oklahoma	24,977	21,573	20,309	N/A	N/A	17,931	17,758	18,899	18,962	18,851	19,336	19,015	19,589	19,651	18,847	17,227	17,528
Latimer	96	86	83	60	97	65	58	79	65	80	75	75	75	56	67	63	55
Le Flore	387	420	368	362	407	365	328	394	379	332	360	340	348	362	306	289	258
Lincoln	179	144	63	124	125	118	146	164	160	146	154	195	150	140	136	116	127
Logan	150	166	131	125	113	111	129	142	144	160	171	152	153	165	170	138	165
Love	71	42	39	51	62	59	37	50	49	40	44	50	49	59	61	49	43
McClain	117	125	155	144	160	168	118	127	181	157	142	198	179	161	166	152	168
McCurtain	172	117	222	257	235	217	200	236	168	195	162	177	217	193	148	159	130
McIntosh	93	99	151	128	108	102	79	62	17	18	43	125	99	127	114	83	97
Major	34	24	31	44	32	23	42	27	26	27	30	21	27	32	21	26	38
Marshall	47	45	43	61	63	51	60	60	63	86	58	55	60	69	76	66	60
Mayes	254	55	281	237	250	248	253	232	208	193	181	248	222	214	217	217	206
Murray	80	66	97	79	79	63	55	56	54	60	53	70	60	68	67	87	52
Muskogee	529	574	507	529	526	395	384	390	429	335	366	334	395	348	344	326	350
Noble	63	48	23	44	64	48	56	47	49	49	39	46	56	42	46	49	25
Nowata	65	41	44	48	64	31	56	38	51	44	67	56	70	69	62	47	45
Okfuskee	57	32	48	59	69	57	39	58	44	38	44	44	58	52	54	49	55
Oklahoma	6,186	4,420	3,843	N/A	N/A	2,881	2,755	3,847	3,446	3,828	3,607	3,261	3,396	3,448	3,675	3,428	3,517
Okmulgee	283	277	270	252	243	220	225	209	212	186	169	173	194	209	187	205	187
Osage	209	229	221	220	210	201	175	137	152	144	146	188	153	163	134	118	141
Ottawa	159	177	185	244	240	205	204	177	204	169	170	149	129	139	151	141	141
Pawnee	112	69	90	105	71	115	102	79	99	62	51	82	84	86	111	78	54
Payne	351	289	342	248	174	258	235	476	365	262	299	231	249	480	261	239	255
Pittsburg	370	321	344	345	348	289	321	281	307	273	298	264	292	227	161	195	212
Pontotoc	218	218	192	154	181	187	155	160	182	135	164	162	166	174	155	182	153
Pottawatomie	390	393	274	249	387	369	351	350	380	343	348	358	365	322	304	319	284
Pushmataha	95	94	118	94	109	180	114	77	74	73	73	89	89	81	43	28	53
Roger Mills	19	9	29	12	14	15	15	10	19	20	16	9	19	15	23	15	11
Rogers	411	424	468	439	494	427	451	462	506	414	566	487	490	455	582	373	431
Seminole	136	145	114	124	117	130	118	71	80	105	98	122	114	110	119	99	90
Sequoyah	232	299	300	314	294	264	288	270	266	263	210	169	200	190	206	174	152
Stephens	285	286	285	286	259	229	246	230	256	262	313	261	251	325	264	251	202
Texas	86	79	78	106	97	89	84	99	78	73	85	54	85	82	94	72	70
Tillman	59	54	37	30	33	41	54	24	25	35	32	37	45	27	23	38	35
Tulsa	4,701	3,577	3,431	N/A	505	3,091	3,026	3,120	3,218	3,143	3,009	3,235	3,260	3,380	2,936	2,733	2,810
Wagoner	448	403	272	275	299	337	326	338	240	260	270	313	305	290	265	166	197
Washington	311	260	245	243	263	266	286	262	260	226	272	232	277	264	242	212	209
Washita	47	65	60	53	57	46	37	55	70	39	49	51	81	65	62	64	61
Woods	35	65	35	42	40	39	39	26	30	35	37	29	34	39	29	23	35
Woodward	145	132	106	99	90	99	121	127	128	137	111	111	128	135	122	104	111

*State total excludes Garfield County due to non-report

Oklahoma Divorce Rates based on the number of Oklahoma Divorce Decrees Issued (1990-2014)

	1990	1995	2000	2001	2002	2003	2004	2005	2006	2007	2008	2009	2010	2011	2012	2013	2014
Oklahoma	8.0	6.6	5.9	N/A	N/A	5.1	5.1	5.3	5.3	5.2	5.3	5.1	5.2	5.2	5.0	4.5	4.5
Adair	7.7	6.3	4.4	4.7	4.0	4.7	3.6	5.6	5.8	6.4	6.6	6.8	7.3	7.3	4.5	5.2	4.3
Alfalfa	6.1	0.0	4.6	4.7	3.6	3.9	2.8	4.6	3.4	3.7	3.9	3.9	4.4	3.0	4.1	1.7	3.6
Atoka	6.1	8.2	5.1	6.8	5.9	4.5	4.3	4.6	4.3	4.4	5.8	6.9	5.9	4.3	5.5	5.1	4.1
Beaver	5.0	4.7	2.8	2.7	3.4	4.3	2.5	3.2	3.3	3.4	2.7	3.8	3.5	2.3	5.0	2.9	3.1
Beckham	8.5	6.4	5.2	6.6	5.4	5.3	6.1	6.3	5.9	7.0	6.7	6.7	6.1	6.2	5.6	5.2	5.5
Blaine	6.0	3.8	3.5	4.6	3.6	4.2	2.9	3.6	2.5	2.7	3.2	3.5	5.0	5.4	4.1	5.5	4.3
Bryan	7.3	5.1	7.9	7.7	6.5	6.7	7.3	6.3	5.9	5.5	6.7	6.5	5.1	4.8	5.0	3.9	3.9
Caddo	5.6	4.7	5.3	4.5	5.3	4.0	3.7	2.8	2.8	3.6	3.8	3.5	4.2	3.6	3.5	3.4	3.1
Canadian	7.2	6.7	5.5	5.6	5.5	5.2	4.2	4.9	5.2	5.5	5.0	4.8	5.3	4.7	5.4	4.4	4.5
Carter	7.8	6.4	7.3	6.4	5.3	5.1	4.5	4.2	4.4	4.5	5.0	4.4	5.4	5.4	4.7	3.7	4.3
Cherokee	7.0	7.6	6.1	5.9	5.2	4.9	4.0	4.8	4.2	3.5	4.4	4.2	4.5	4.5	2.8	3.1	3.7
Choctaw	8.1	8.7	7.4	5.9	6.3	4.7	5.1	4.8	5.2	5.9	6.6	4.4	5.5	6.0	5.9	2.2	2.6
Cimarron	2.7	4.4	3.2	2.3	3.1	5.0	4.1	3.1	5.1	4.0	3.7	4.4	3.6	6.4	6.3	4.3	6.1
Cleveland	7.0	6.4	5.3	5.3	5.4	5.1	4.5	4.5	5.5	5.2	6.8	5.9	5.7	5.7	5.5	5.3	5.9
Coal	5.6	5.7	5.2	5.8	5.4	8.4	6.8	5.9	7.6	4.9	8.0	5.5	6.9	3.9	5.7	3.9	3.4
Comanche	9.6	8.2	7.0	6.5	6.5	6.3	7.4	6.8	7.5	7.5	7.3	8.0	7.9	7.3	6.8	6.4	6.7
Cotton	4.8	3.1	4.8	5.9	5.0	5.6	5.5	3.6	4.4	5.6	6.2	4.2	5.3	4.9	3.7	3.7	2.8
Craig	6.0	7.5	6.6	6.5	6.5	5.4	6.2	5.9	7.3	6.7	6.6	6.8	5.7	5.2	6.0	5.6	4.2
Creek	8.0	7.2	4.6	7.2	5.1	5.2	4.6	4.4	5.1	4.7	5.6	5.2	5.5	5.0	5.3	4.1	4.0
Custer	5.5	5.4	5.6	4.6	4.2	4.5	5.1	5.1	4.7	4.4	4.3	4.1	5.1	5.6	4.8	4.1	3.2
Delaware	5.7	8.8	5.8	6.5	6.2	6.7	5.9	5.2	5.8	5.1	5.3	4.5	4.7	5.7	5.1	4.8	5.0
Dewey	4.3	5.7	3.8	1.3	2.0	3.9	2.6	5.4	1.9	4.5	3.2	2.1	4.3	3.5	2.3	3.1	4.5
Ellis	5.4	3.6	4.7	6.1	5.2	3.5	5.5	3.8	7.4	6.8	4.9	6.1	5.5	3.9	4.6	3.1	5.5
Garfield	7.1	7.2	6.1	N/A	N/A	N/A	7.2	5.5	3.7	6.1	6.3	5.8	6.4	5.7	5.5	4.5	6.0
Garvin	5.9	6.4	6.6	4.7	6.0	5.4	5.0	5.5	5.7	4.8	4.9	4.4	5.2	5.9	5.3	5.1	4.7
Grady	6.9	6.9	6.7	5.7	6.6	6.0	5.9	5.9	5.9	5.8	5.6	5.7	5.7	5.3	5.4	5.6	4.5
Grant	3.5	1.1	2.5	3.2	2.0	4.3	3.3	0.6	1.3	2.8	2.2	2.0	2.4	3.1	5.1	3.3	2.7
Greer	6.4	4.6	6.9	4.9	5.0	7.7	5.0	4.3	3.3	4.1	4.4	1.4	2.4	5.6	3.9	7.8	2.1
Harmon	4.5	5.3	6.1	6.3	8.5	4.7	3.7	3.4	4.8	4.6	4.2	6.3	5.5	3.8	6.5	4.9	3.2
Harper	6.9	6.3	8.2	6.4	4.0	7.3	1.7	2.0	6.0	5.4	4.7	7.1	6.0	6.2	3.0	12.3	3.9
Haskell	9.8	11.8	12.3	10.9	6.8	6.4	6.9	6.1	6.4	7.0	7.3	7.0	6.7	6.9	5.6	5.7	5.0
Hughes	5.5	5.1	6.3	6.9	3.8	4.6	5.6	5.1	5.5	5.6	5.4	6.9	4.7	4.2	5.1	3.4	4.4
Jackson	7.0	7.9	7.6	5.0	4.9	5.5	6.2	6.4	5.9	5.1	6.0	6.0	6.6	7.7	5.5	5.3	5.2
Jefferson	8.1	5.5	6.3	5.7	7.0	4.9	6.3	5.6	4.2	6.4	5.6	5.8	6.4	3.8	4.7	4.7	4.1
Johnston	6.4	5.4	7.1	6.5	6.8	4.8	5.1	5.3	6.3	5.5	4.1	4.4	5.2	4.2	5.1	4.8	3.9
Kay	6.8	6.4	6.4	6.0	6.5	6.6	5.9	5.4	6.1	5.9	4.3	5.7	4.4	4.7	5.7	4.7	5.7
Kingfisher	6.1	4.1	5.0	3.6	4.5	3.9	3.6	3.8	3.0	3.4	4.2	4.0	3.8	3.6	5.4	4.3	3.3
Kiowa	4.7	5.8	5.5	5.0	5.9	6.6	4.2	3.6	5.3	5.7	5.0	4.0	4.3	5.0	4.6	4.5	3.5

Oklahoma Divorce Rates based on the number of Oklahoma Divorce Decrees Issued (1990-2014)

	1990	1995	2000	2001	2002	2003	2004	2005	2006	2007	2008	2009	2010	2011	2012	2013	2014
Oklahoma	8.0	6.6	5.9	N/A	N/A	5.1	5.1	5.3	5.3	5.2	5.3	5.1	5.2	5.2	5.0	4.5	4.5
Latimer	9.3	8.3	7.9	5.6	9.1	6.5	5.4	7.4	6.0	7.4	6.9	6.7	6.8	5.0	6.1	5.8	5.1
Le Flore	9.0	9.1	7.7	7.5	8.4	7.5	6.7	8.1	7.7	6.7	7.2	6.8	6.9	7.2	6.1	5.8	5.2
Lincoln	6.1	4.8	2.0	3.8	3.8	3.6	4.5	5.0	4.8	4.3	4.6	5.7	4.4	4.1	4.0	3.4	3.7
Logan	5.2	5.3	3.9	3.6	3.2	3.1	3.6	3.9	3.9	4.2	4.3	3.7	3.6	3.9	3.9	3.1	3.6
Love	9.1	5.0	4.4	5.8	7.0	6.7	4.2	5.5	5.3	4.3	4.7	5.4	5.2	6.3	6.4	5.0	4.4
McClain	5.1	4.9	5.6	5.2	5.7	5.8	4.1	4.2	5.8	4.9	4.3	5.9	5.2	4.6	4.7	4.2	4.5
McCurtain	5.2	3.6	6.7	7.7	7.1	6.5	6.0	7.2	5.1	5.9	4.9	5.4	6.6	5.8	4.5	4.8	4.0
McIntosh	5.5	5.6	7.8	6.6	5.6	5.3	4.0	3.2	0.9	0.9	2.2	6.2	4.9	6.2	5.5	4.1	4.8
Major	4.3	3.1	4.2	5.9	4.2	3.1	5.7	3.8	3.5	3.6	4.0	2.8	3.6	4.2	2.7	3.4	4.9
Marshall	4.3	3.9	3.3	4.6	4.6	3.7	4.4	4.2	4.3	5.6	3.7	3.5	3.8	4.3	4.8	4.1	3.7
Mayes	7.6	1.6	7.4	6.2	6.5	6.4	6.5	5.9	5.2	4.8	4.4	6.1	5.4	5.2	5.3	5.3	5.0
Murray	6.7	5.4	7.8	6.2	6.2	5.0	4.3	4.4	4.2	4.6	4.0	5.2	4.4	5.1	4.9	6.3	3.8
Muskogee	7.8	8.3	7.3	7.6	7.6	5.7	5.5	5.6	6.1	4.8	5.3	4.7	5.6	4.9	4.9	4.7	5.0
Noble	5.7	4.2	2.2	3.8	5.6	4.2	4.9	4.1	4.3	4.4	3.4	4.0	4.8	3.6	4.0	4.3	2.2
Nowata	6.5	4.2	4.2	4.5	6.1	3.1	5.3	3.6	4.8	4.1	6.2	5.4	6.7	6.5	5.8	4.5	4.3
Okfuskee	4.9	2.8	4.1	5.0	5.8	5.6	3.3	4.9	3.7	3.2	3.7	3.6	4.7	4.2	4.5	4.0	4.5
Oklahoma	10.4	7.0	5.9	N/A	N/A	4.3	4.1	5.6	5.0	5.5	5.2	4.6	4.7	4.7	5.0	4.6	4.6
Okmulgee	7.8	7.4	6.8	6.4	6.2	5.5	5.7	5.4	5.4	4.7	4.3	4.4	4.9	5.2	4.7	5.2	4.8
Osage	5.1	5.3	5.0	4.9	4.6	4.4	3.8	3.0	3.3	3.1	3.1	4.0	3.2	3.4	2.8	2.5	3.0
Ottawa	5.2	5.7	5.6	7.4	7.3	6.4	6.3	5.4	6.2	5.2	5.3	4.7	4.1	4.5	5.0	4.4	4.4
Pawnee	7.3	4.4	5.4	6.3	4.2	6.9	6.2	4.8	6.0	3.7	3.2	5.0	5.1	5.1	6.7	4.7	3.3
Payne	5.8	4.5	5.0	3.5	2.5	3.6	3.3	6.6	4.9	3.6	4.0	3.0	3.2	6.2	3.3	3.0	3.2
Pittsburg	9.2	7.7	7.9	8.1	8.0	6.7	7.3	6.4	6.8	6.1	6.6	5.8	6.4	5.8	3.6	4.4	4.8
Pontotoc	6.4	6.3	5.5	4.4	5.2	5.4	4.4	4.5	5.1	3.7	4.5	4.3	4.4	4.6	4.1	4.8	4.0
Pottawatomie	6.7	6.4	4.2	3.8	5.8	5.6	5.2	5.2	5.6	5.0	5.1	5.2	5.2	4.6	4.3	4.5	4.0
Pushmataha	9.0	8.2	10.1	8.2	9.5	15.7	9.9	6.9	6.6	6.4	6.4	7.7	7.7	7.1	3.8	2.5	4.9
Roger Mills	4.6	2.4	8.5	3.6	4.3	4.6	4.5	3.0	5.6	5.8	4.5	2.8	5.2	4.1	6.1	4.0	2.9
Rogers	7.4	7.0	6.6	6.0	6.6	5.5	5.7	5.8	6.2	4.9	6.6	5.6	5.7	5.2	6.6	4.2	4.8
Seminole	5.5	5.8	4.6	5.1	4.8	5.3	4.8	2.9	3.2	4.2	3.9	4.8	4.5	4.3	4.7	3.9	3.5
Sequoyah	6.9	8.2	7.8	8.0	7.5	6.7	7.2	6.6	6.5	6.4	5.0	4.0	4.7	4.5	5.0	4.2	3.7
Stephens	6.8	6.7	6.6	6.7	6.1	5.4	5.7	5.3	5.9	6.0	7.0	5.9	5.6	7.2	5.9	5.6	4.5
Texas	5.2	4.6	3.9	5.3	4.9	4.6	4.3	5.2	4.0	3.8	4.4	2.7	4.1	3.8	4.4	3.3	3.2
Tillman	5.7	5.6	4.2	3.4	3.7	4.9	6.2	2.8	3.0	4.2	3.9	5.7	5.6	3.3	2.9	4.9	4.6
Tulsa	9.4	6.8	6.1	N/A	0.9	5.4	5.3	5.5	5.6	5.4	5.1	5.4	5.4	5.6	4.8	4.4	4.5
Wagoner	9.3	7.7	4.7	4.7	5.0	5.5	5.2	5.3	3.6	3.8	3.8	4.4	4.2	3.9	3.6	2.2	2.6
Washington	6.5	5.4	5.0	5.0	5.4	5.4	5.9	5.4	5.3	4.5	5.5	4.6	5.5	5.1	4.7	4.1	4.0
Washita	4.2	5.6	5.8	4.7	5.1	4.1	3.3	4.9	6.2	3.5	4.3	4.4	7.0	5.8	5.3	5.7	5.3
Woods	4.1	7.2	3.9	4.7	4.5	4.5	4.5	3.0	3.5	4.1	4.3	3.3	3.8	4.4	3.3	3.3	3.8
Woodward	7.8	7.0	5.8	5.4	4.9	5.3	6.4	6.6	6.6	6.9	5.5	5.4	6.4	6.7	5.9	4.9	5.2

2004-2013 divorce rates in prior reports did not include annulments. Annulments are included for all years in this report.

Revised Population Estimates: 1990-2014

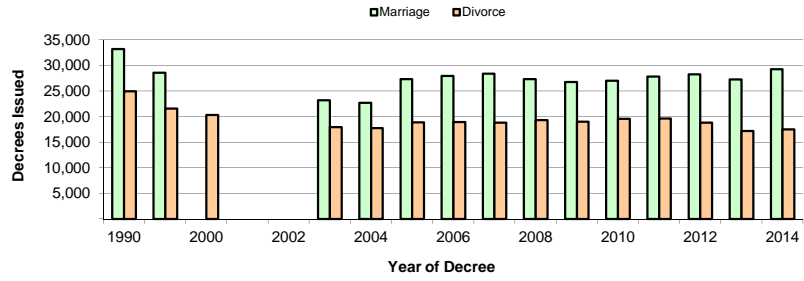
	July 1, 1990 Estimate	July 1, 1995 Estimate	July 1, 2000 Estimate	July 1, 2001 Estimate	July 1, 2002 Estimate	July 1, 2003 Estimate	July 1, 2004 Estimate	July 1, 2005 Estimate	July 1, 2006 Estimate	July 1, 2007 Estimate	July 1, 2008 Estimate	July 1, 2009 Estimate	July 1, 2010 Estimate	July 1, 2011 Estimate	July 1, 2012 Estimate	July 1, 2013 Estimate	July 1, 2014 Estimate*
Oklahoma	3,148,825	3,308,208	3,454,365	3,467,100	3,489,080	3,504,892	3,525,233	3,548,597	3,594,090	3,634,349	3,668,976	3,717,572	3,760,184	3,791,508	3,814,820	3,850,568	3,878,051
Adair	18,444	19,933	21,031	21,101	21,271	21,445	21,589	21,887	22,215	22,345	22,346	22,477	22,748	22,612	22,286	22,194	22,186
Alfalfa	6,384	6,275	6,080	5,933	5,894	5,827	5,785	5,706	5,639	5,618	5,618	5,585	5,643	5,662	5,666	5,847	5,790
Atoka	12,773	13,553	13,820	13,816	13,836	13,973	14,046	14,034	14,013	14,118	14,220	14,155	14,215	14,206	14,007	13,898	13,796
Beaver	5,982	5,908	5,782	5,657	5,617	5,609	5,577	5,569	5,514	5,571	5,521	5,562	5,650	5,624	5,591	5,566	5,486
Beckham	18,770	18,969	19,777	19,937	20,142	19,663	18,580	19,151	20,040	21,855	22,817	22,369	22,029	22,288	23,081	23,637	23,691
Blaine	11,453	11,821	11,959	11,915	11,574	11,196	12,277	12,264	11,965	12,010	12,019	11,896	9,906	9,780	9,785	9,720	9,917
Bryan	32,143	34,370	36,604	36,577	37,003	37,260	37,887	38,309	39,739	40,350	41,453	41,859	42,572	43,089	43,399	44,244	44,486
Caddo	29,421	30,327	30,037	29,677	29,532	29,550	29,470	29,202	29,087	27,932	28,612	29,459	29,670	29,537	29,678	29,594	29,317
Canadian	74,662	81,245	88,230	89,931	91,507	93,449	96,101	99,176	102,876	106,804	109,969	113,186	116,318	119,492	122,560	126,123	129,582
Carter	42,899	44,488	45,547	45,455	45,656	45,854	46,218	46,169	46,430	46,582	46,910	47,421	47,622	48,096	48,085	48,491	48,821
Cherokee	34,170	38,324	42,635	43,066	43,625	44,066	44,437	44,805	45,517	45,546	46,217	46,492	47,165	47,845	48,150	48,017	48,341
Choctaw	15,317	15,351	15,325	15,165	15,307	15,236	15,292	15,244	15,277	15,210	15,112	15,127	15,229	15,250	15,182	15,045	15,161
Cimarron	3,294	3,162	3,121	3,009	2,914	2,822	2,707	2,610	2,572	2,530	2,449	2,495	2,470	2,487	2,385	2,335	2,294
Cleveland	174,716	192,741	208,614	213,414	217,235	221,714	225,447	229,743	237,257	241,409	246,790	251,803	256,932	261,281	265,638	269,340	269,908
Coal	5,740	5,958	6,009	6,010	5,954	5,925	5,880	5,743	5,671	5,718	5,745	5,962	5,911	5,928	5,963	5,867	5,807
Comanche	111,473	116,713	115,082	113,551	113,551	111,098	116,000	115,085	116,653	119,534	118,001	119,952	125,418	125,815	126,390	124,937	125,033
Cotton	6,639	6,699	6,613	6,404	6,338	6,386	6,341	6,390	6,327	6,280	6,165	6,179	6,193	6,179	6,155	6,152	6,150
Craig	14,069	14,462	14,928	14,768	14,712	14,736	14,739	14,896	14,881	14,978	14,910	14,914	15,068	15,073	14,748	14,672	14,582
Creek	60,813	64,053	67,507	67,768	68,148	68,094	67,843	67,715	67,791	68,292	68,817	69,535	70,141	70,467	70,651	70,470	70,632
Custer	26,814	26,609	26,066	25,778	25,347	25,554	25,631	25,876	26,148	26,356	26,816	27,284	27,515	27,750	28,536	29,377	29,500
Delaware	28,134	33,028	37,108	37,606	37,970	38,634	38,998	39,277	40,266	40,984	41,018	41,290	41,548	41,633	41,441	41,377	41,446
Dewey	5,537	5,079	4,714	4,645	4,601	4,601	4,685	4,611	4,621	4,660	4,737	4,770	4,831	4,867	4,783	4,844	4,914
Ellis	4,469	4,178	4,050	3,923	4,002	3,979	3,998	3,983	3,898	3,982	4,043	4,127	4,154	4,051	4,104	4,170	4,150
Garfield	56,686	57,939	57,721	57,279	57,249	57,230	57,459	57,358	57,723	58,153	58,845	59,989	60,745	60,670	61,189	62,267	63,091
Garvin	26,578	26,856	27,258	27,034	27,083	27,068	26,942	27,089	27,249	27,399	27,529	27,582	27,528	27,452	27,297	27,334	27,561
Grady	41,660	43,399	45,534	45,856	46,691	47,277	48,167	49,256	50,462	50,931	51,621	52,231	52,508	53,020	53,118	53,685	53,854
Grant	5,677	5,428	5,127	5,047	4,979	4,939	4,789	4,771	4,645	4,633	4,598	4,484	4,544	4,585	4,516	4,528	4,501
Greer	6,525	6,459	6,044	5,894	5,970	5,942	6,031	6,082	6,048	6,160	6,200	6,273	6,212	6,125	6,082	6,171	6,151
Harmon	3,774	3,578	3,272	3,153	3,051	2,984	2,936	2,953	2,915	2,829	2,827	2,861	2,928	2,919	2,906	2,869	2,798
Harper	4,050	3,801	3,537	3,444	3,469	3,412	3,465	3,458	3,527	3,522	3,645	3,654	3,688	3,695	3,676	3,813	3,812
Haskell	10,960	11,406	11,818	11,790	11,806	12,002	12,129	12,175	12,329	12,411	12,620	12,772	12,771	12,810	12,938	13,052	12,896
Hughes	12,976	12,970	14,106	13,821	13,858	13,752	13,660	13,595	13,450	13,456	13,397	13,705	14,027	13,843	13,836	13,823	13,806
Jackson	28,638	30,034	28,278	28,036	27,513	27,242	27,480	26,862	26,805	26,335	26,038	26,256	26,481	26,447	26,237	26,088	25,998
Jefferson	7,012	7,042	6,773	6,663	6,543	6,528	6,498	6,483	6,418	6,385	6,408	6,521	6,452	6,506	6,377	6,432	6,292
Johnston	10,030	10,245	10,521	10,505	10,475	10,526	10,459	10,431	10,709	10,779	10,772	10,838	11,005	11,139	11,003	10,990	11,103
Kay	48,029	48,659	47,954	47,518	47,686	47,363	46,903	46,469	46,220	46,461	46,410	46,814	46,447	46,159	45,831	45,633	45,478
Kingfisher	13,177	13,593	13,898	13,910	13,940	14,151	14,223	14,390	14,464	14,705	14,748	14,901	15,073	15,213	15,005	15,276	15,532
Kiowa	11,337	10,874	10,201	10,054	10,015	9,965	9,885	9,955	9,756	9,543	9,518	9,445	9,427	9,416	9,310	9,341	9,336

Revised Population Estimates: 1990-2014

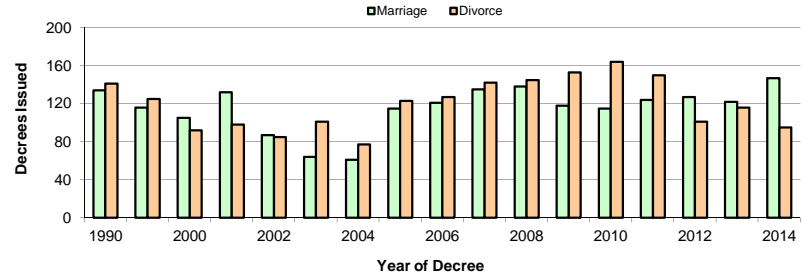
	July 1, 1990 Estimate	July 1, 1995 Estimate	July 1, 2000 Estimate	July 1, 2001 Estimate	July 1, 2002 Estimate	July 1, 2003 Estimate	July 1, 2004 Estimate	July 1, 2005 Estimate	July 1, 2006 Estimate	July 1, 2007 Estimate	July 1, 2008 Estimate	July 1, 2009 Estimate	July 1, 2010 Estimate	July 1, 2011 Estimate	July 1, 2012 Estimate	July 1, 2013 Estimate	July 1, 2014 Estimate*
Oklahoma	3,148,825	3,308,208	3,454,365	3,467,100	3,489,080	3,504,892	3,525,233	3,548,597	3,594,090	3,634,349	3,668,976	3,717,572	3,760,184	3,791,508	3,814,820	3,850,568	3,878,051
Latimer	10,364	10,528	10,661	10,637	10,703	10,689	10,763	10,796	10,841	10,875	11,068	11,155	11,150	11,155	11,019	10,775	10,693
Le Flore	43,427	46,268	48,104	48,018	48,321	48,437	48,623	48,869	49,209	49,589	49,802	49,989	50,520	50,628	49,873	49,774	49,761
Lincoln	29,123	30,431	32,155	32,295	32,489	32,672	32,875	33,011	33,441	33,636	33,710	34,027	34,293	34,155	34,189	34,351	34,619
Logan	29,080	31,618	33,967	34,657	35,030	35,922	35,842	36,501	37,060	38,709	39,964	41,116	42,029	42,499	43,666	44,422	45,276
Love	7,788	8,462	8,826	8,749	8,836	8,916	9,044	9,159	9,207	9,252	9,291	9,340	9,446	9,386	9,558	9,742	9,773
McClain	22,873	25,535	27,863	27,871	28,169	28,814	29,350	30,322	31,419	32,470	33,107	33,822	34,733	35,235	35,613	36,511	37,313
McCurtain	33,386	34,147	34,348	33,944	33,788	33,625	33,282	33,235	33,198	33,128	33,112	33,002	33,167	33,195	33,203	33,065	33,050
McIntosh	16,770	18,456	19,432	19,451	19,552	19,582	19,597	19,595	19,730	19,952	19,952	20,160	20,288	20,360	20,584	20,493	20,088
Major	7,999	7,646	7,536	7,575	7,559	7,429	7,423	7,379	7,449	7,465	7,456	7,557	7,516	7,657	7,683	7,683	7,750
Marshall	10,847	12,155	13,170	13,372	13,659	13,809	14,149	14,686	14,988	15,318	15,482	15,652	15,876	16,049	15,957	15,988	16,182
Mayes	33,440	35,872	38,413	38,554	38,702	39,030	39,331	39,670	40,107	40,569	40,984	41,093	41,280	41,389	41,168	40,804	40,816
Murray	11,979	12,299	12,582	12,689	12,665	12,707	12,681	12,803	12,969	12,966	13,144	13,373	13,510	13,571	13,663	13,712	13,803
Muskogee	68,153	69,217	69,418	69,428	69,334	69,666	69,592	69,806	69,958	70,119	70,050	70,677	71,116	71,003	70,596	70,303	69,966
Noble	11,041	11,352	11,385	11,491	11,414	11,462	11,475	11,477	11,462	11,460	11,537	11,536	11,555	11,578	11,522	11,446	11,494
Nowata	9,956	10,107	10,583	10,593	10,561	10,802	10,629	10,666	10,705	10,771	10,788	10,595	10,518	10,629	10,611	10,555	10,524
Okfuskee	11,581	11,537	11,841	11,858	11,817	11,912	11,925	11,867	11,895	11,981	12,008	12,094	12,228	12,348	12,358	12,377	12,186
Oklahoma	600,398	634,374	661,769	664,836	671,120	674,571	677,742	683,299	690,153	695,706	701,484	711,595	721,298	732,371	741,781	755,245	766,215
Okmulgee	36,478	38,056	39,625	39,618	39,594	39,732	39,731	39,569	39,426	39,552	39,379	39,817	40,144	39,937	39,625	39,438	39,095
Osage	41,603	43,071	44,579	45,227	45,414	45,680	45,874	46,335	46,576	47,185	47,336	47,445	47,412	47,425	47,917	47,987	47,981
Ottawa	30,615	31,830	33,214	33,047	32,660	32,495	32,530	32,655	32,971	32,441	31,838	31,883	31,851	31,860	32,236	32,245	32,105
Pawnee	15,552	15,773	16,684	16,779	16,764	16,677	16,547	16,565	16,625	16,611	16,447	16,559	16,576	16,730	16,474	16,513	16,401
Payne	61,496	64,803	68,350	70,132	70,708	71,879	72,244	72,578	74,964	74,164	75,000	76,859	77,444	77,988	78,399	79,066	80,264
Pittsburg	40,978	43,501	43,982	43,447	43,933	43,983	44,029	44,412	44,831	45,062	45,450	45,887	45,788	45,625	45,048	44,703	44,626
Pontotoc	34,112	34,818	35,148	34,866	34,929	35,048	35,097	35,267	35,525	36,157	36,687	37,283	37,586	37,799	37,958	37,992	38,005
Pottawatomie	58,809	61,635	65,647	66,222	66,469	67,201	67,072	67,264	67,696	68,698	68,752	69,002	69,646	70,280	70,760	71,158	71,811
Pushmataha	10,975	11,417	11,638	11,613	11,551	11,464	11,470	11,361	11,389	11,468	11,493	11,574	11,579	11,478	11,205	11,233	11,125
Roger Mills	4,113	3,735	3,426	3,334	3,242	3,226	3,308	3,385	3,387	3,438	3,557	3,615	3,643	3,702	3,774	3,743	3,761
Rogers	55,357	61,246	71,383	73,091	75,193	77,288	79,069	80,313	82,234	84,030	85,390	86,577	87,042	87,706	88,367	89,044	89,815
Seminole	25,308	25,158	24,963	24,719	24,540	24,584	24,801	24,878	24,997	25,030	25,198	25,428	25,451	25,292	25,450	25,426	25,421
Sequoyah	33,866	36,368	39,040	39,308	39,570	39,905	40,412	40,634	41,248	41,560	41,825	42,208	42,435	42,341	41,398	41,218	41,358
Stephens	42,193	43,000	43,116	42,796	42,771	42,725	43,061	43,318	43,670	44,196	44,508	44,799	45,093	45,197	44,779	44,919	44,493
Texas	16,460	17,313	20,161	19,945	19,734	19,469	19,693	19,408	19,361	19,258	19,539	20,128	20,855	21,312	21,498	22,081	21,853
Tillman	10,323	9,690	9,247	9,203	8,841	8,802	8,668	8,464	8,394	8,271	8,112	8,016	7,999	8,061	7,822	7,711	7,628
Tulsa	505,289	531,124	563,748	566,175	569,170	568,406	566,140	568,199	575,014	582,094	588,510	597,748	605,413	610,599	613,816	622,409	629,598
Wagoner	48,027	52,402	57,711	58,944	60,561	61,700	62,800	64,165	66,345	68,677	70,646	72,143	73,395	74,098	75,030	75,700	75,702
Washington	48,338	48,312	48,987	48,897	49,032	49,004	48,997	48,885	49,216	50,038	50,641	50,754	51,048	51,476	51,633	51,577	51,937
Washita	11,445	11,585	11,497	11,362	11,243	11,204	11,202	11,228	11,422	11,555	11,595	11,664	11,618	11,574	11,622	11,678	11,547
Woods	9,107	9,048	9,049	8,882	8,896	8,729	8,676	8,679	8,550	8,593	8,533	8,708	8,895	8,775	8,832	9,041	9,288
Woodward	18,951	18,790	18,436	18,365	18,482	18,594	18,935	19,122	19,341	19,939	20,120	20,467	19,964	20,034	20,548	21,221	21,529

*Estimates for 2012-2013 are based on the 2012 vintage, U.S. Census.

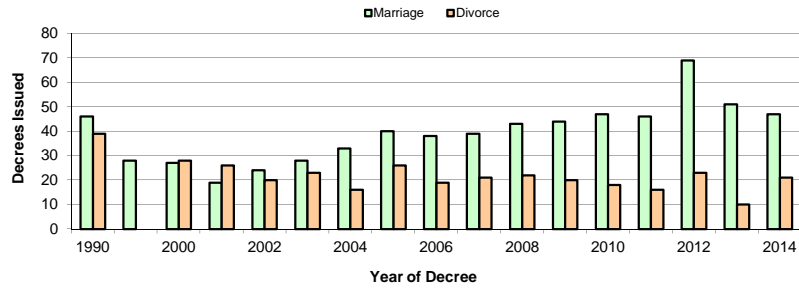
Total Number of Marriage and Divorce Decrees Reported Issued in Oklahoma, by Year of Decree



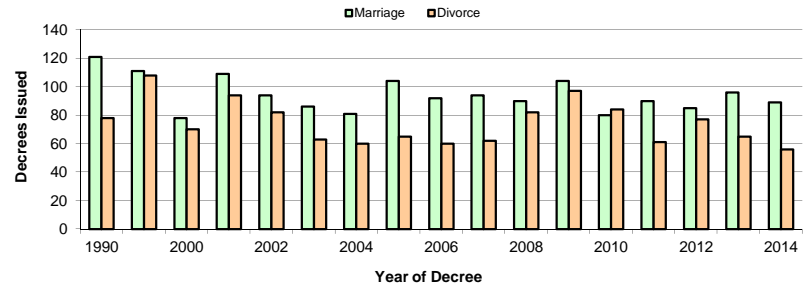
Number of Marriage and Divorce Decrees Reported Issued by Adair County



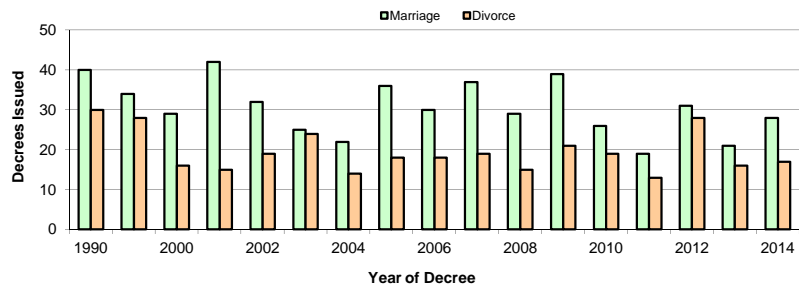
Number of Marriage and Divorce Decrees Reported Issued by Alfalfa County



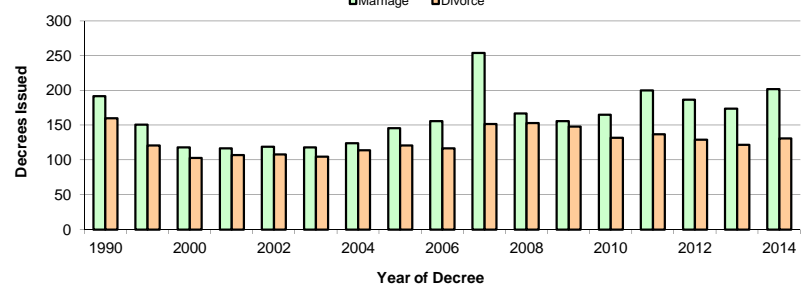
Number of Marriage and Divorce Decrees Reported Issued by Atoka County



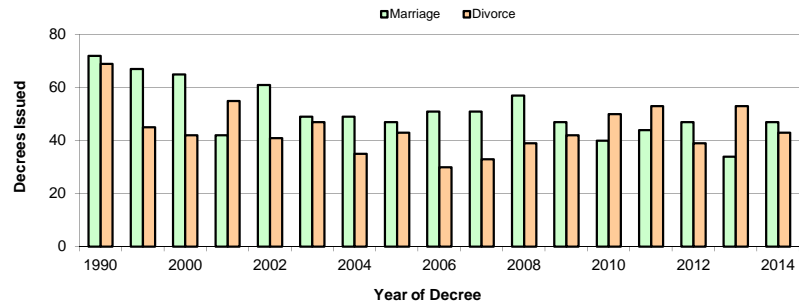
Number of Marriage and Divorce Decrees Reported Issued by Beaver County



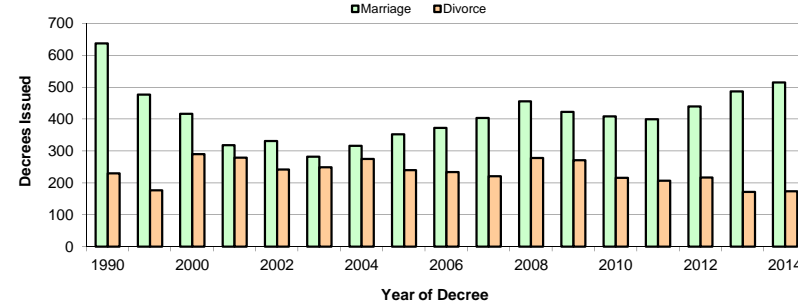
Number of Marriage and Divorce Decrees Reported Issued by Beckham County



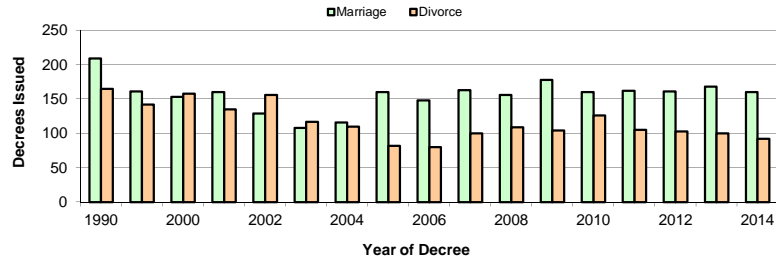
Number of Marriage and Divorce Decrees Reported Issued by Blaine County



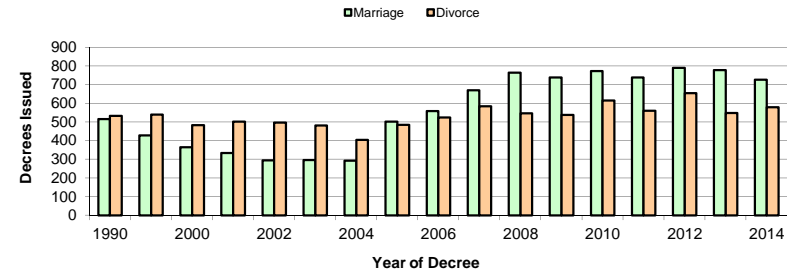
Number of Marriage and Divorce Decrees Reported Issued by Bryan County



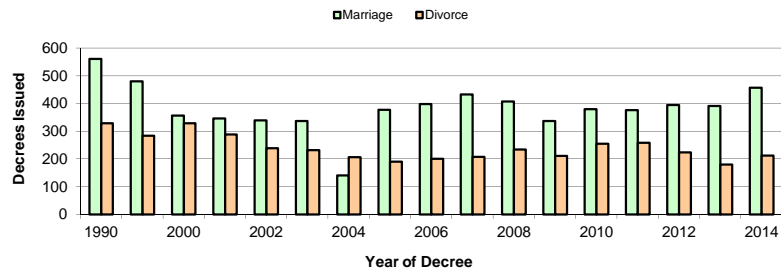
Number of Marriage and Divorce Decrees Reported Issued by Caddo County



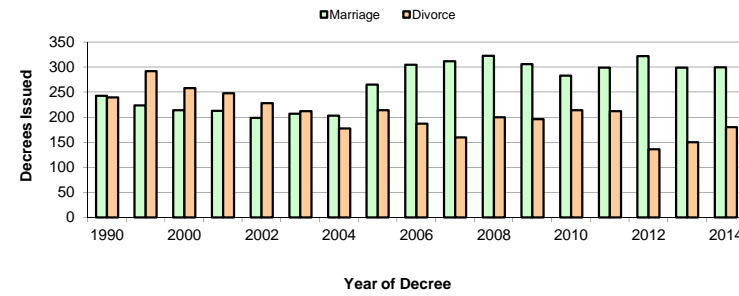
Number of Marriage and Divorce Decrees Reported Issued by Canadian County



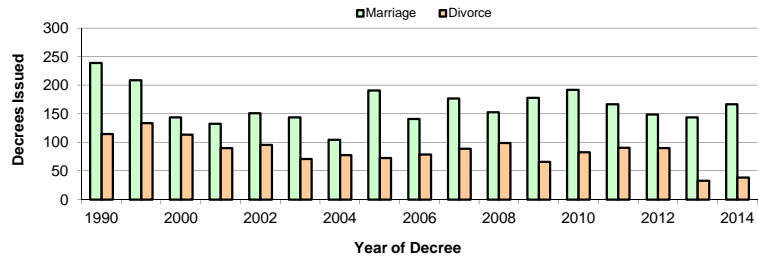
Number of Marriage and Divorce Decrees Reported Issued by Carter County



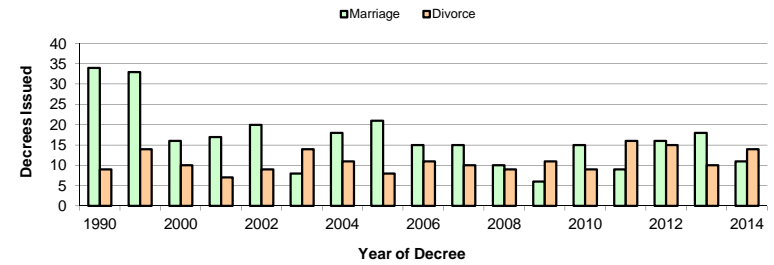
Number of Marriage and Divorce Decrees Reported Issued by Cherokee County



Number of Marriage and Divorce Decrees Reported Issued by Choctaw County



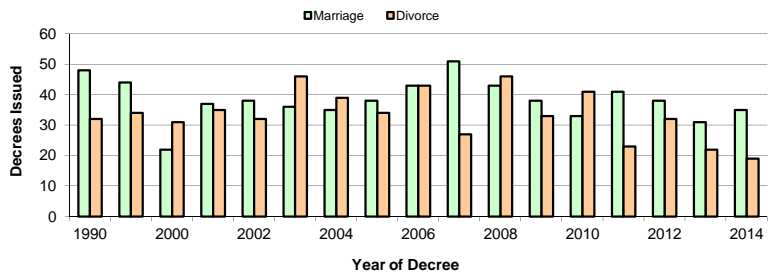
Number of Marriage and Divorce Decrees Reported Issued by Cimarron County



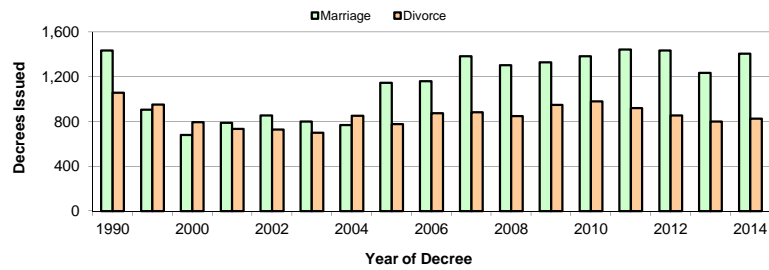
Number of Marriage and Divorce Decrees Reported Issued by Cleveland County



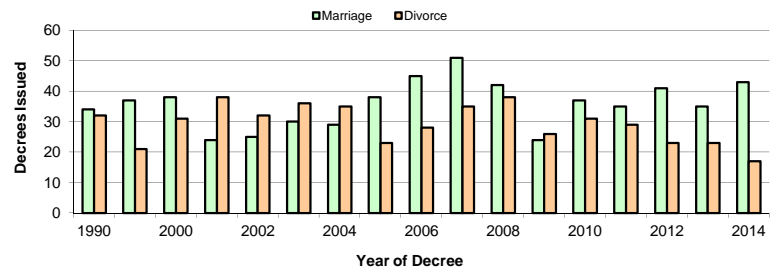
Number of Marriage and Divorce Decrees Reported Issued by Coal County



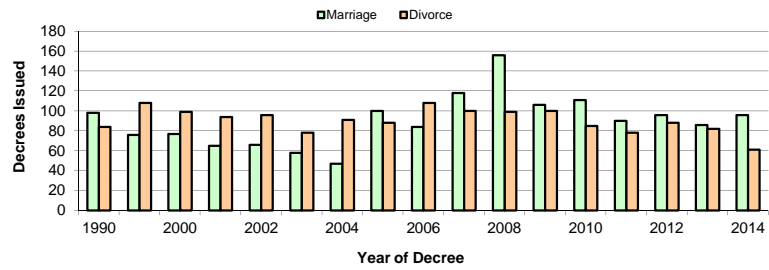
Number of Marriage and Divorce Decrees Reported Issued by Comanche County



Number of Marriage and Divorce Decrees Reported Issued by Cotton County



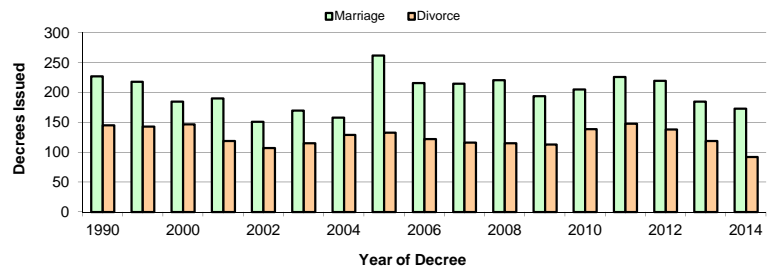
Number of Marriage and Divorce Decrees Reported Issued by Craig County



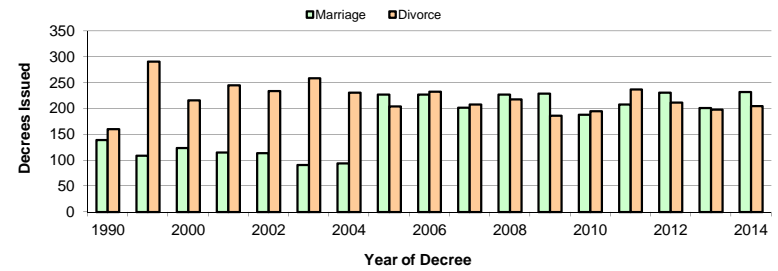
Number of Marriage and Divorce Decrees Reported Issued by Creek County



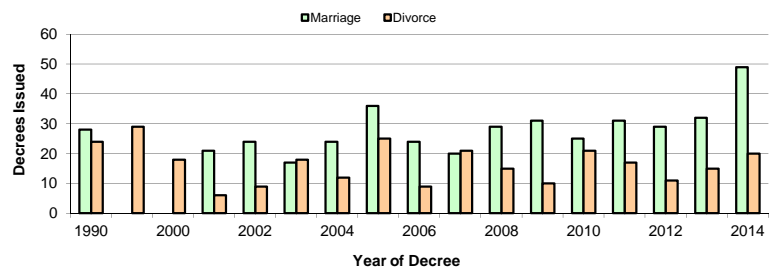
Number of Marriage and Divorce Decrees Reported Issued by Custer County



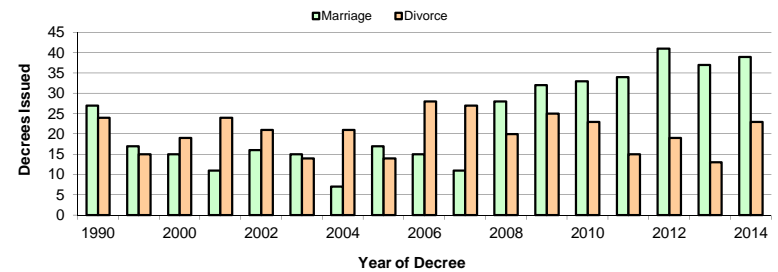
Number of Marriage and Divorce Decrees Reported Issued by Delaware County



Number of Marriage and Divorce Decrees Reported Issued by Dewey County



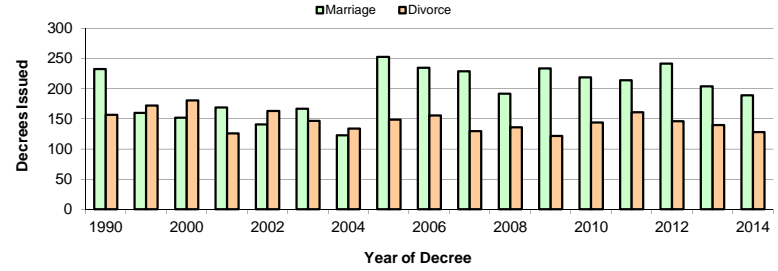
Number of Marriage and Divorce Decrees Reported Issued by Ellis County



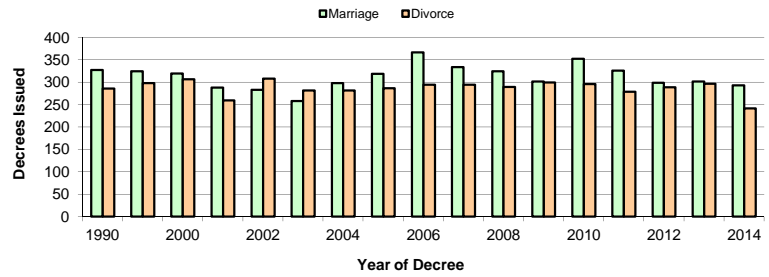
Number of Marriage and Divorce Decrees Reported Issued by Garfield County



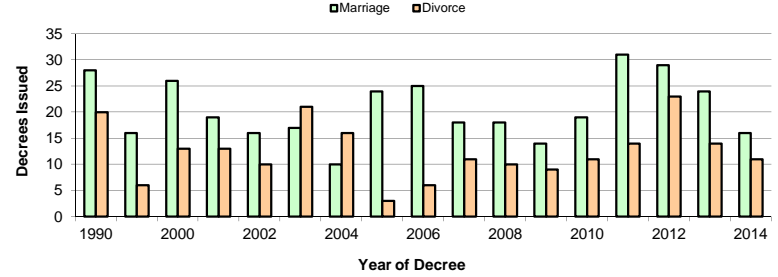
Number of Marriage and Divorce Decrees Reported Issued by Garvin County



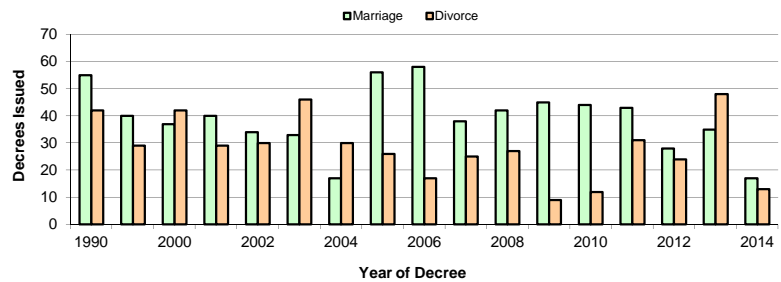
Number of Marriage and Divorce Decrees Reported Issued by Grady County



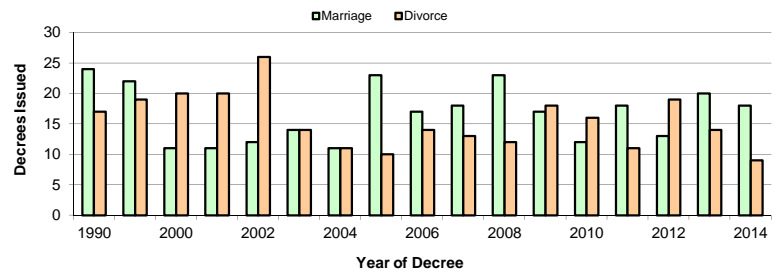
Number of Marriage and Divorce Decrees Reported Issued by Grant County



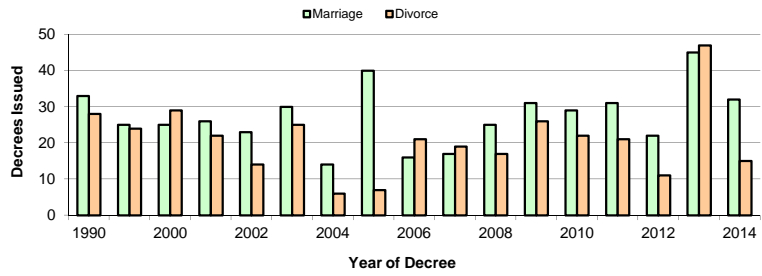
Number of Marriage and Divorce Decrees Reported Issued by Greer County



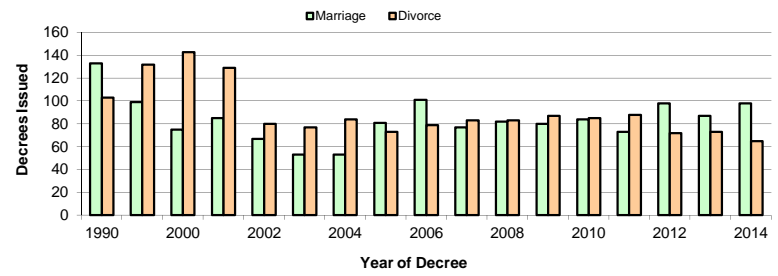
Number of Marriage and Divorce Decrees Reported Issued by Harmon County



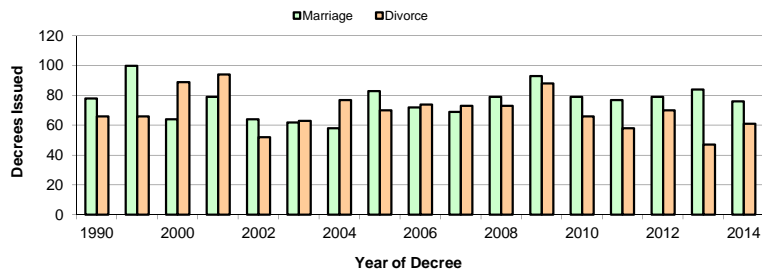
Number of Marriage and Divorce Decrees Reported Issued by Harper County



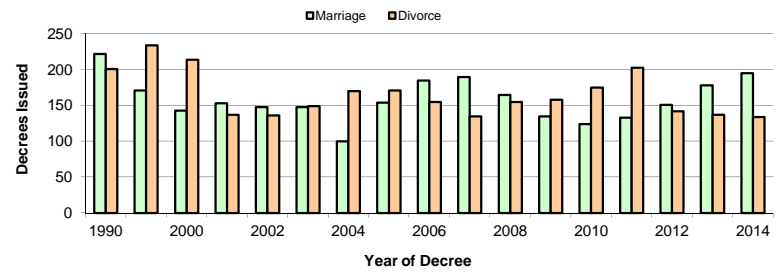
Number of Marriage and Divorce Decrees Reported Issued by Haskell County



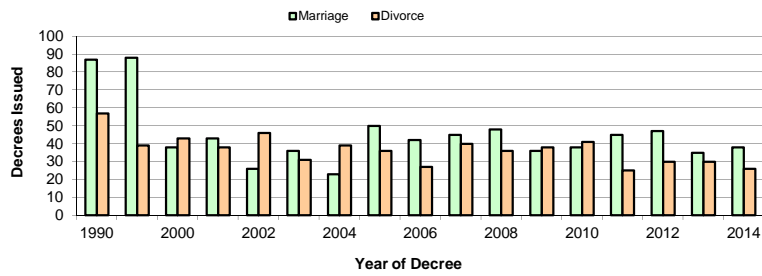
Number of Marriage and Divorce Decrees Reported Issued by Hughes County



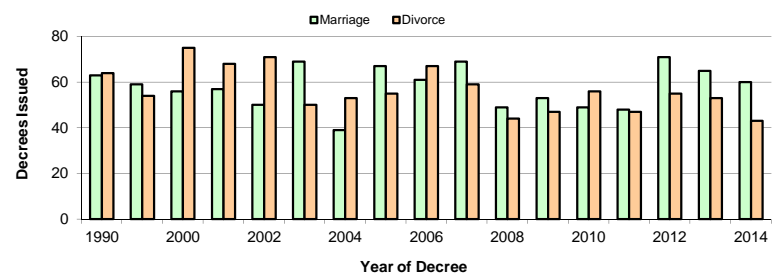
Number of Marriage and Divorce Decrees Reported Issued by Jackson County



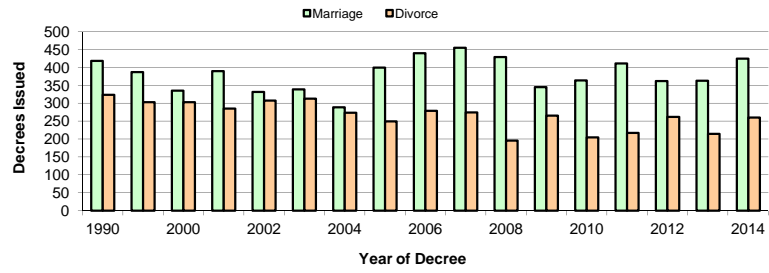
Number of Marriage and Divorce Decrees Reported Issued by Jefferson County



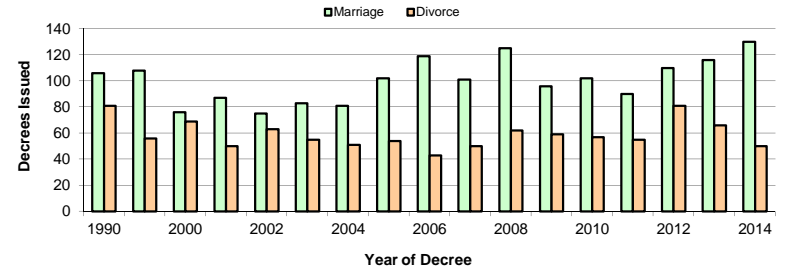
Number of Marriage and Divorce Decrees Reported Issued by Johnston County



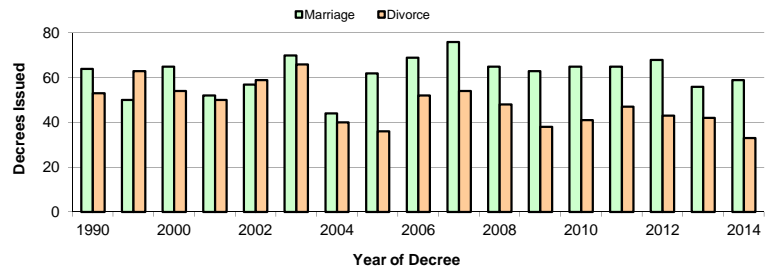
Number of Marriage and Divorce Decrees Reported Issued by Kay County



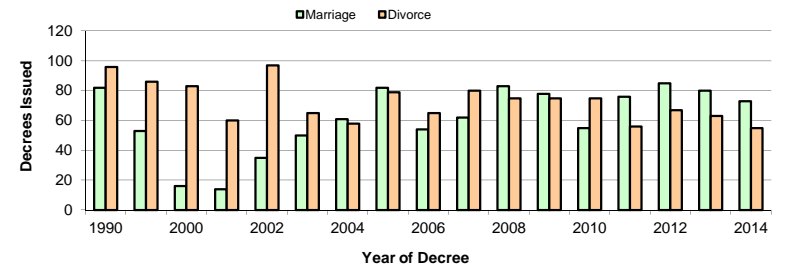
Number of Marriage and Divorce Decrees Reported Issued by Kingfisher County



Number of Marriage and Divorce Decrees Reported Issued by Kiowa County



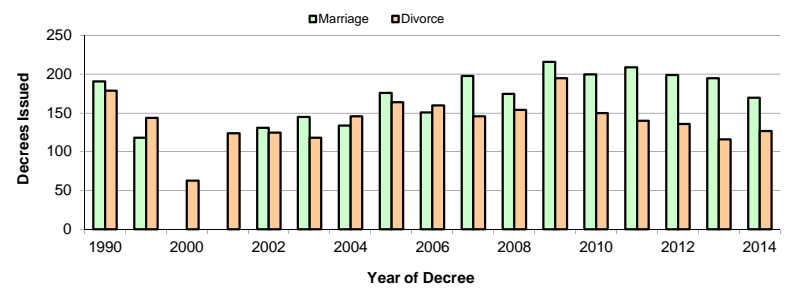
Number of Marriage and Divorce Decrees Reported Issued by Latimer County



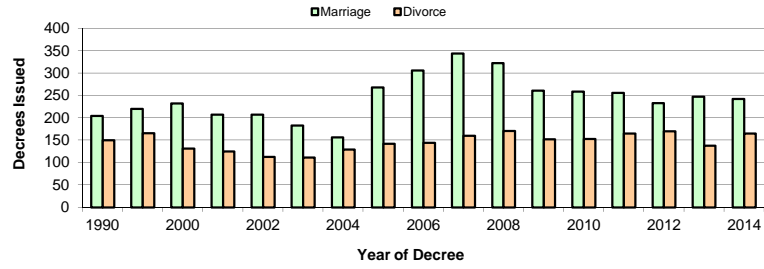
Number of Marriage and Divorce Decrees Reported Issued by LeFlore County



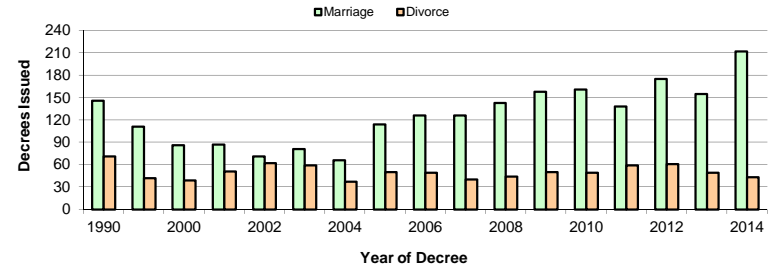
Number of Marriage and Divorce Decrees Reported Issued by Lincoln County



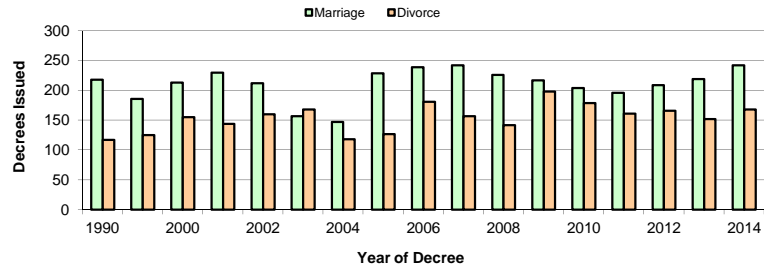
Number of Marriage and Divorce Decrees Reported Issued by Logan County



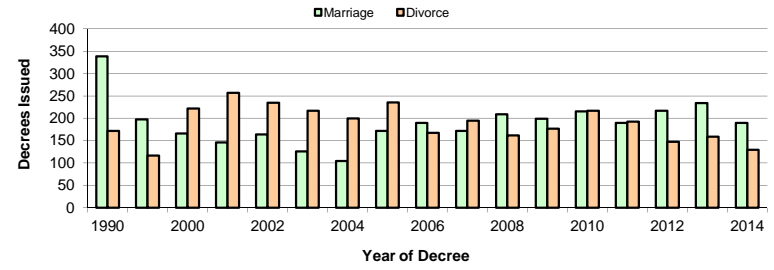
Number of Marriage and Divorce Decrees Reported Issued by Love County



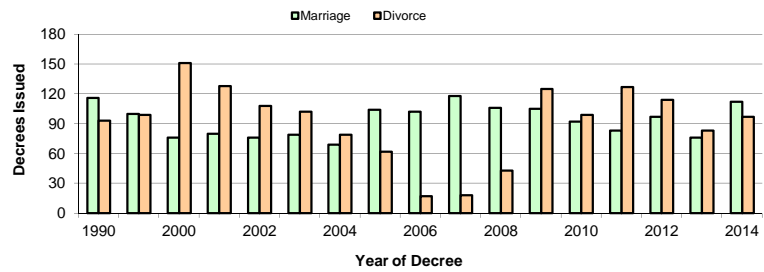
Number of Marriage and Divorce Decrees Reported Issued by McClain County



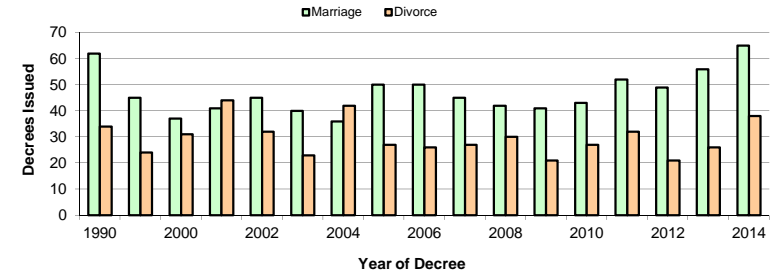
Number of Marriage and Divorce Decrees Reported Issued by McCurtain County



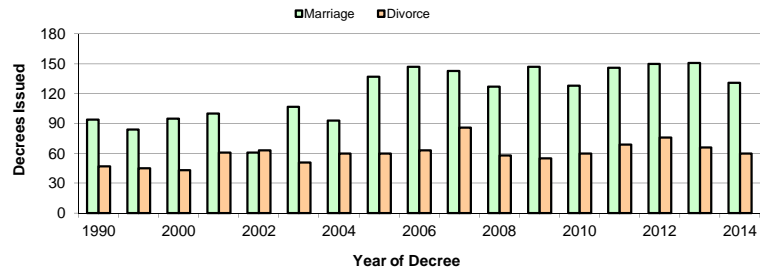
Number of Marriage and Divorce Decrees Reported Issued by McIntosh County



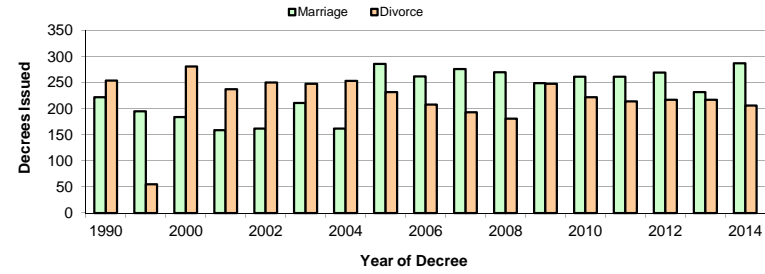
Number of Marriage and Divorce Decrees Reported Issued by Major County



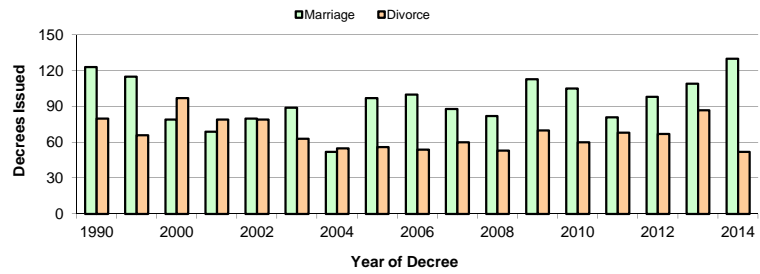
Number of Marriage and Divorce Decrees Reported Issued by Marshall County



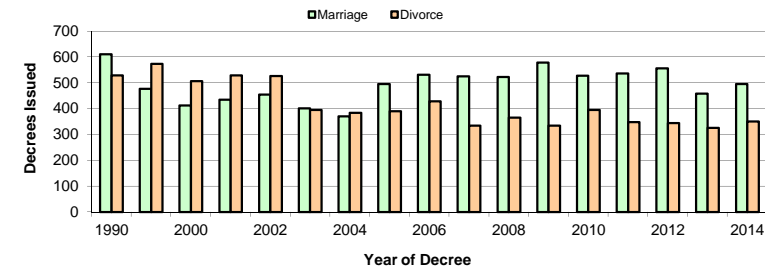
Number of Marriage and Divorce Decrees Reported Issued by Mayes County



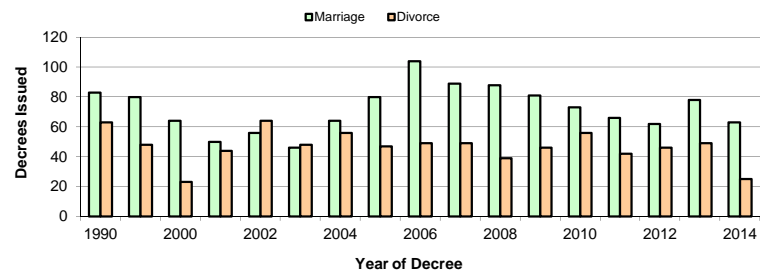
Number of Marriage and Divorce Decrees Reported Issued by Murray County



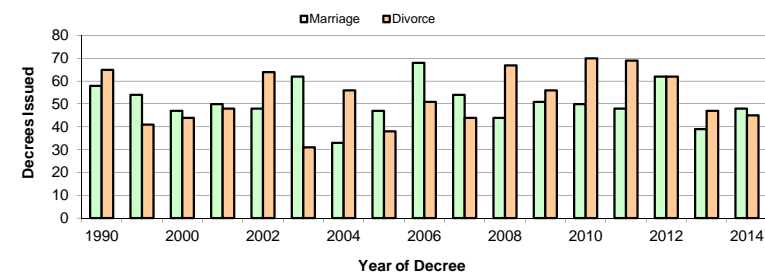
Number of Marriage and Divorce Decrees Reported Issued by Muskogee County



Number of Marriage and Divorce Decrees Reported Issued by Noble County



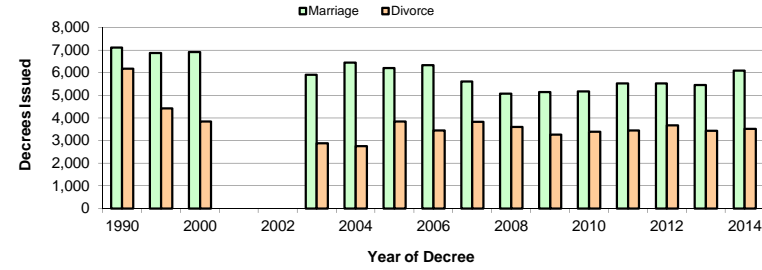
Number of Marriage and Divorce Decrees Reported Issued by Nowata County



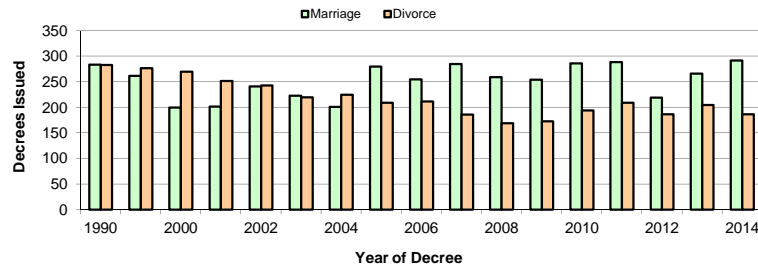
Number of Marriage and Divorce Decrees Reported Issued by Okfuskee County



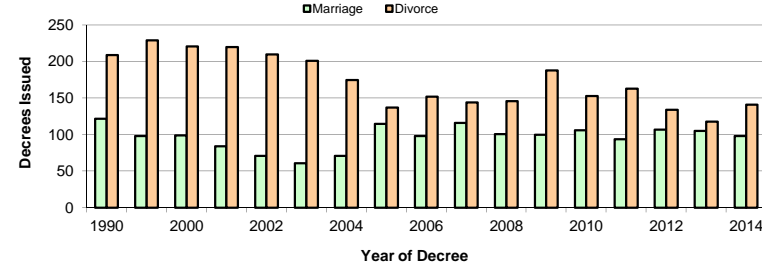
Number of Marriage and Divorce Decrees Reported Issued by Oklahoma County



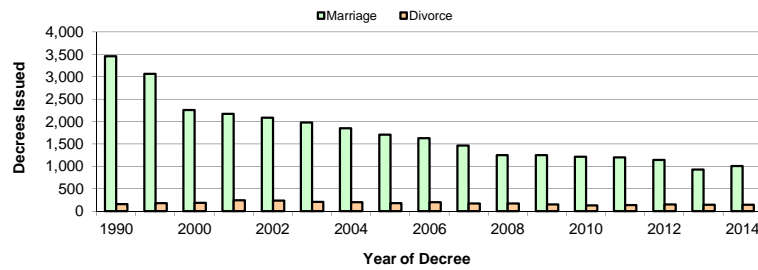
Number of Marriage and Divorce Decrees Reported Issued by Okmulgee County



Number of Marriage and Divorce Decrees Reported Issued by Osage County



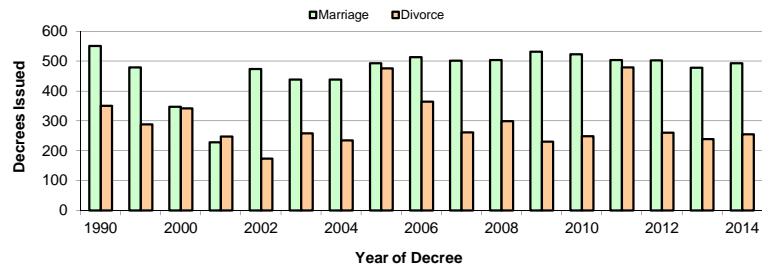
Number of Marriage and Divorce Decrees Reported Issued by Ottawa County



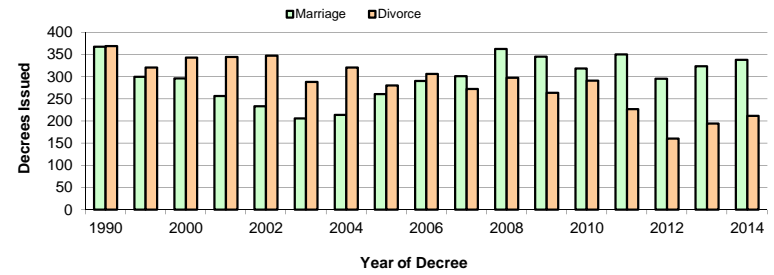
Number of Marriage and Divorce Decrees Reported Issued by Pawnee County



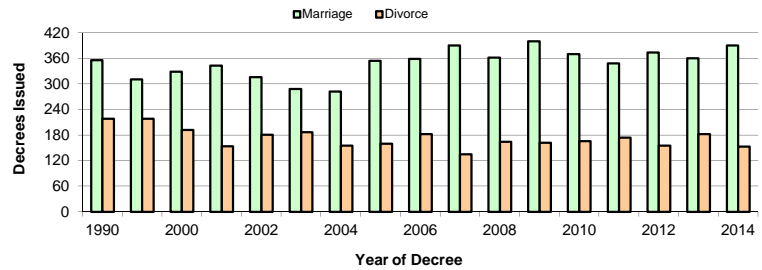
Number of Marriage and Divorce Decrees Reported Issued by Payne County



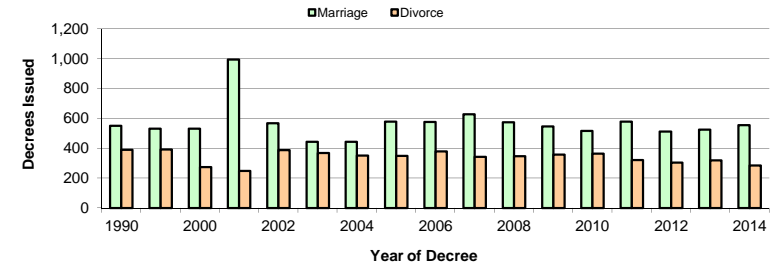
Number of Marriage and Divorce Decrees Reported Issued by Pittsburg County



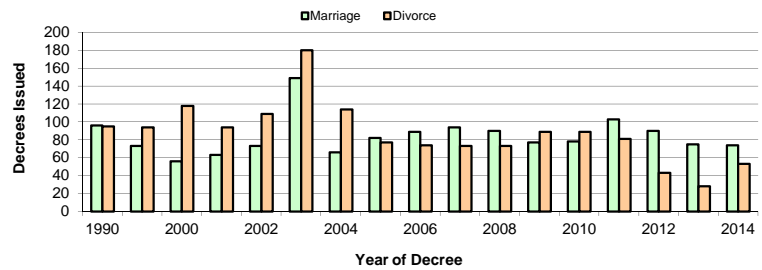
Number of Marriage and Divorce Decrees Reported Issued by Pontotoc County



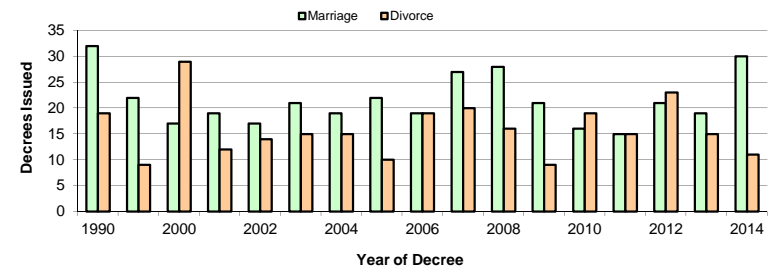
Number of Marriage and Divorce Decrees Reported Issued by Pottawatomie County



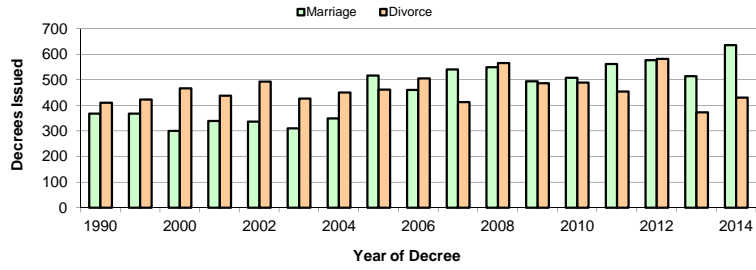
Number of Marriage and Divorce Decrees Reported Issued by Pushmataha County



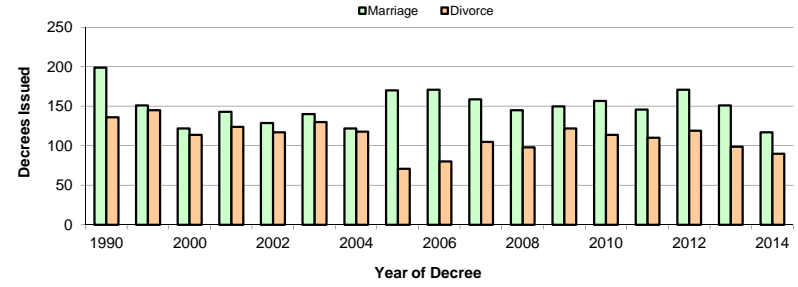
Number of Marriage and Divorce Decrees Reported Issued by Roger Mills County



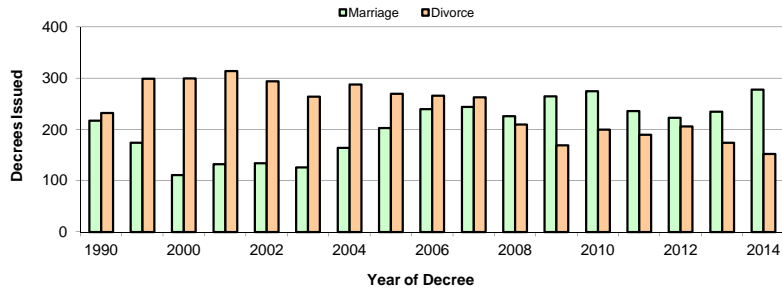
Number of Marriage and Divorce Decrees Reported Issued by Rogers County



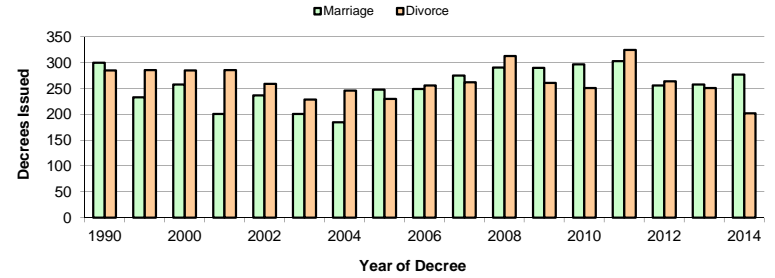
Number of Marriage and Divorce Decrees Reported Issued by Seminole County



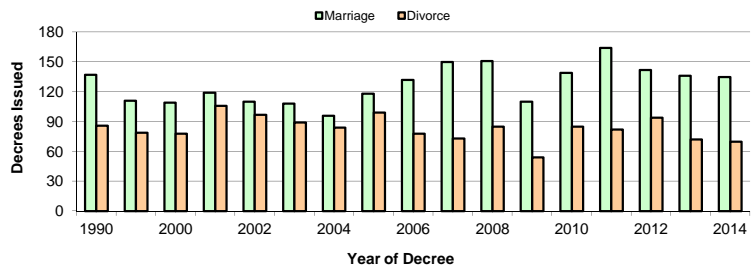
Number of Marriage and Divorce Decrees Reported Issued by Sequoyah County



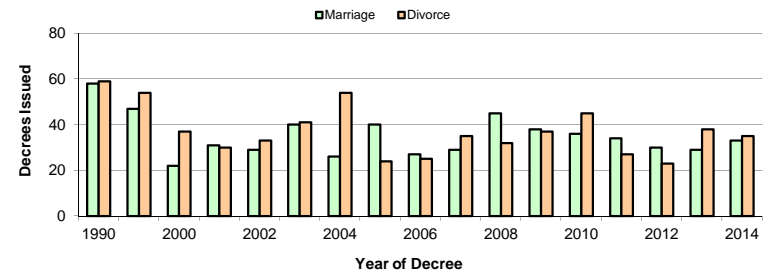
Number of Marriage and Divorce Decrees Reported Issued by Stephens County



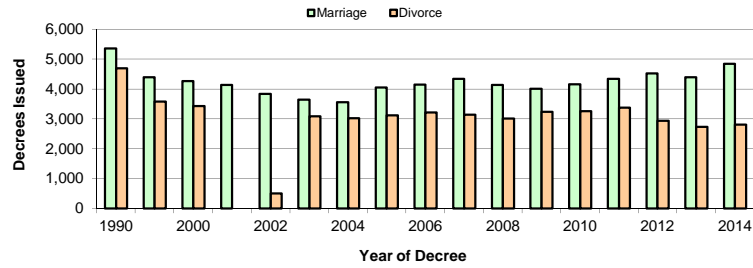
Number of Marriage and Divorce Decrees Reported Issued by Texas County



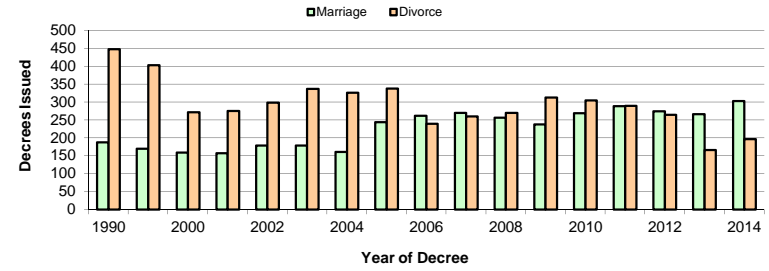
Number of Marriage and Divorce Decrees Reported Issued by Tillman County



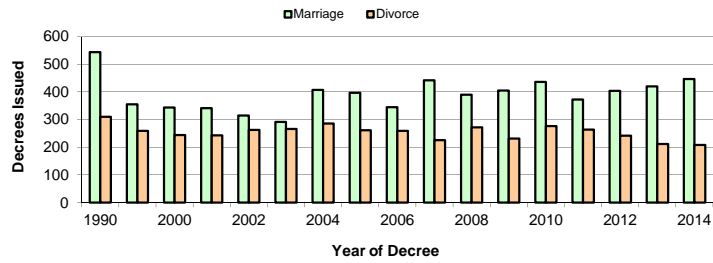
Number of Marriage and Divorce Decrees Reported Issued by Tulsa County



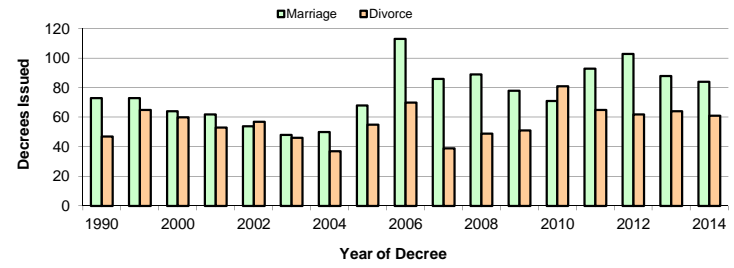
Number of Marriage and Divorce Decrees Reported Issued by Wagoner County



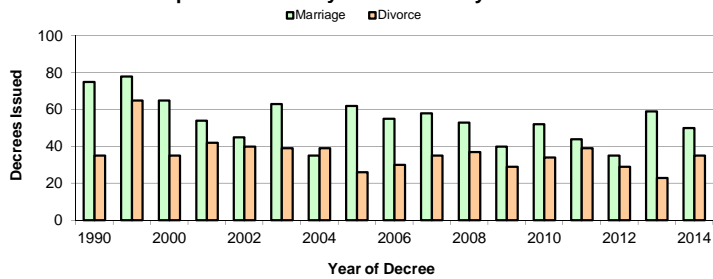
Number of Marriage and Divorce Decrees Reported Issued by Washington County



Number of Marriage and Divorce Decrees Reported Issued by Washita County



Number of Marriage and Divorce Decrees Reported Issued by Woods County



Number of Marriage and Divorce Decrees Reported Issued by Woodward County

